


**REPORT**  
of the  
**SOUTH CAROLINA**  
**ELECTION COMMISSION**

**For the Period Ending June 30, 1977**

**(Including Results of November 2, 1976  
General Election)**



**Printed Under the Direction of the  
State Budget and Control Board**




**REPORT**  
**of the**  
**SOUTH CAROLINA**  
**STATE ELECTION COMMISSION**

**For the Period Ending June 30, 1977**

**(Including Results of November 2, 1976  
General Election)**



**JAMES B. ELLISOR, Executive Director**  
**Printed Under the Direction of the**  
**State Budget and Control Board**



## TABLE OF CONTENTS

	Pages
LETTER OF TRANSMITTAL .....	3
NAMES AND TITLES OF COMMISSIONERS AND STAFF .....	4
HISTORY OF THE AGENCY .....	6
Statutory Authority of the Agency .....	6
ORGANIZATION OF THE AGENCY .....	6
Organizational Chart .....	9
SUMMARY OF EXPENDITURES .....	10
ORDERS AND DECISIONS OF THE STATE BOARD OF CANVASSERS .....	11
LAW SUITS IN WHICH THE COMMISSION WAS A PARTY .....	19
ELECTION INFORMATION AND STATISTICS	
VOTING STATISTICS AND PERCENTAGES BY COUNTY, RACE AND SEX	
June 8, 1976 Democratic Primary .....	22
June 8, 1976 Republican Primary .....	23
November 2, 1976 General Election .....	24
BALLOT POSITION .....	25
EXPLANATION OF POPULAR VOTE .....	25
VOTES CAST IN 1976 GENERAL ELECTION IN SOUTH CAROLINA FOR FEDERAL AND DISTRICT OFFICES	
Votes Cast for Federal Offices	
President and Vice-President .....	28
Representatives in Congress .....	29
Votes Cast for District Offices	
State Senate .....	32
State House of Representatives .....	53
Solicitor .....	66
VOTES CAST IN 1976 GENERAL ELECTION IN SOUTH CAROLINA BY PRECINCT AND COUNTY TOTALS	
Votes Cast for Federal, State, District and County Offices .....	71
Written Text of Statewide Amendments .....	258
Votes Cast on Constitutional Amendments	
Statewide Amendments .....	260
Local Bonded Indebtedness Questions	
Bamberg County .....	312
Barnwell County .....	314
Dillon County .....	316
Florence County .....	318
Oconee County .....	321
Orangeburg County .....	323
Saluda County .....	325
Sumter County .....	327

VOTER REGISTRATION STATISTICS

	Pages
A 20 YEAR HISTORY OF VOTER REGISTRATION IN SOUTH CAROLINA 1956-76.....	331
REGISTERED VOTERS IN SOUTH CAROLINA BY RACE	
Eligible to Vote on 1976 Statewide Primary and General Election — County Totals.....	342
Eligible to Vote in 1976 General Election Precinct and County Totals .....	343
Voters Deleted from Active Registration Roll in South Carolina 1968 - 4/28/77 .....	378
Eligible Voters Before and After 1977 Non-Voter Purge .....	379
PUBLICATIONS AND TRAINING AIDS OF THE STATE ELECTION COMMISSION.....	380

## LETTER OF TRANSMITTAL

Columbia, S.C., June, 1977

*To His Excellency, James B. Edwards, Governor, and the General Assembly of the State of South Carolina:*

In accordance with law, we are privileged to submit to you the Fourth Annual Report of the State Election Commission. This report includes information and data concerning the activities and operation of the Commission for the period of July 1, 1976 — June 30, 1977, and, also, supplemental statistics and data on the November 2, 1976 general election.

Respectfully submitted,

G. P. Callison, Chairman  
Sylvia McCullough  
James O. Brown  
Zilla Hinton  
Margaret S. Townsend  
Commissioners

**SOUTH CAROLINA ELECTION COMMISSION MEMBERS**

Appointed by the Governor

G. P. CALLISON, Chairman (1978)  
Greenwood, S.C.

RUBEN L. GRAY (1976)  
Sumter, S.C.

JAMES O. BROWN (1980)  
Wagener, S.C.  
vice, Ruben L. Gray

ZILLA HINTON (1980)  
Charleston, S.C.

SYLVIA McCOLLOUGH (1978)  
Spartanburg, S.C.

MARGARET S. TOWNSEND, Vice-Chairman (1978)  
Charleston, S.C.



77

**COMMISSION STAFF**

JAMES B. ELLISOR  
Executive Director

ALICE E. MORRISON  
Data Control Clerk

JAMES W. DUNNING, JR.  
Administrative Assistant

CARLA D. LEVY  
Secretary, Receptionist

JAMES F. HENDRIX  
State Training Coordinator  
for Educational Services

CATHERINE G. JETER  
Secretary

ANN C. WOLFE  
Administrative Assistant

SHIRLEY M. RESTOCK  
Clerk Stenographer

ANGIE W. O'DONNELL  
Public Information Specialist

C. STANLEY HARRIS  
Clerk

FAYE L. CARTER  
Data Control Clerk

DOROTHY WEST  
Part-time Clerk

## **HISTORY OF THE STATE ELECTION COMMISSION**

The State Election Commission became a separate state agency on January 1, 1969. It had formerly functioned as a division of the office of Secretary of State. It was the feeling of the General Assembly that voter registration and the administration of elections were matters that should be removed from possible influence of partisan, elected officials and placed under the custody of a non-elected, bipartisan board or commission. By the law which created the Election Commission, it was required that the Commission be composed of at least one member of the majority political party represented in the General Assembly and at least one member of the largest minority political party represented in the General Assembly.

The State Election Commission operates under authority granted by 1968 Act No. 955, which is codified as Title 7, Section 3-10 et. seq., of the 1976 South Carolina Code of Laws, as amended.

## **ORGANIZATION OF THE STATE ELECTION COMMISSION**

### **I. ADMINISTRATION**

The functions of the Election Commission are administered by a five-member commission, which meets monthly in Columbia, and by an executive director who is chief administrative officer of the agency. Policy, procedures and rules governing the various functions of the Commission are set by the election commissioners and carried out by the executive director. The executive director employs and maintains a competent working staff to assist him in carrying out his duties. During statewide general election years, it is necessary to employ additional personnel in order to carry out the increased responsibilities of the Election Commission at that time.

The Election Commission also considers and recommends changes in the Registration and Election laws to the Committee to Study the Election Laws of South Carolina in the General Assembly.

### **II. CENTRAL VOTER REGISTRATION SYSTEM**

The Election Commission is the coordinating center of South Carolina's computerized system of voter registration. All forty-six (46) counties report

new registrations and registration changes to the Central Office, where a computer file is built and from which are printed new lists of registered voters for every election that is held in the State: statewide, countywide, municipal or other. This system is responsible for removing from the rolls of voters those persons who have died, moved, been convicted of certain crimes or otherwise become ineligible as electors. In this regard, reports must be obtained from other federal, state and local agencies and compared with the computer files. Detailed records and statistics are maintained on the number of registered voters in each county and precinct of South Carolina. Also, a voter history file is maintained on every election held in South Carolina. Biannually, voters who have failed to vote in at least one election in a two year period are removed from the list of active voters and placed in an inactive file.

All forms and materials used for voter registration by the Central Office and the County Boards of Registration are printed and paid for by the Election Commission. The Central Office also provides, as a public service, the sale of precinct lists of registered voters at a reasonable cost to any registered elector.

### **III. AID TO COUNTIES**

The Election Commission is charged by law with the responsibility of disbursing, to all counties, a state supplemental appropriation to aid in keeping the Board of Registration office open during normal courthouse hours. The amount received by the counties is based upon their respective populations.

### **IV. ELECTIONS**

#### **A. Office of Elections**

The State Election Commission is the chief election office for the conduct of general and special elections.

This office prints and distributes for statewide general election and countywide special elections all ballots, forms and other materials necessary to conduct such elections for Presidential Electors, State Officers, United States Senators, Members of Congress and Constitutional Amendments.

#### **B. State Board of Canvassers**

After the conclusion of state and county general elections, the five commissioners of the Election Commission act as the State Board of Canvassers. The Board certifies the results of elections and hears appeals and protests arising in such elections.

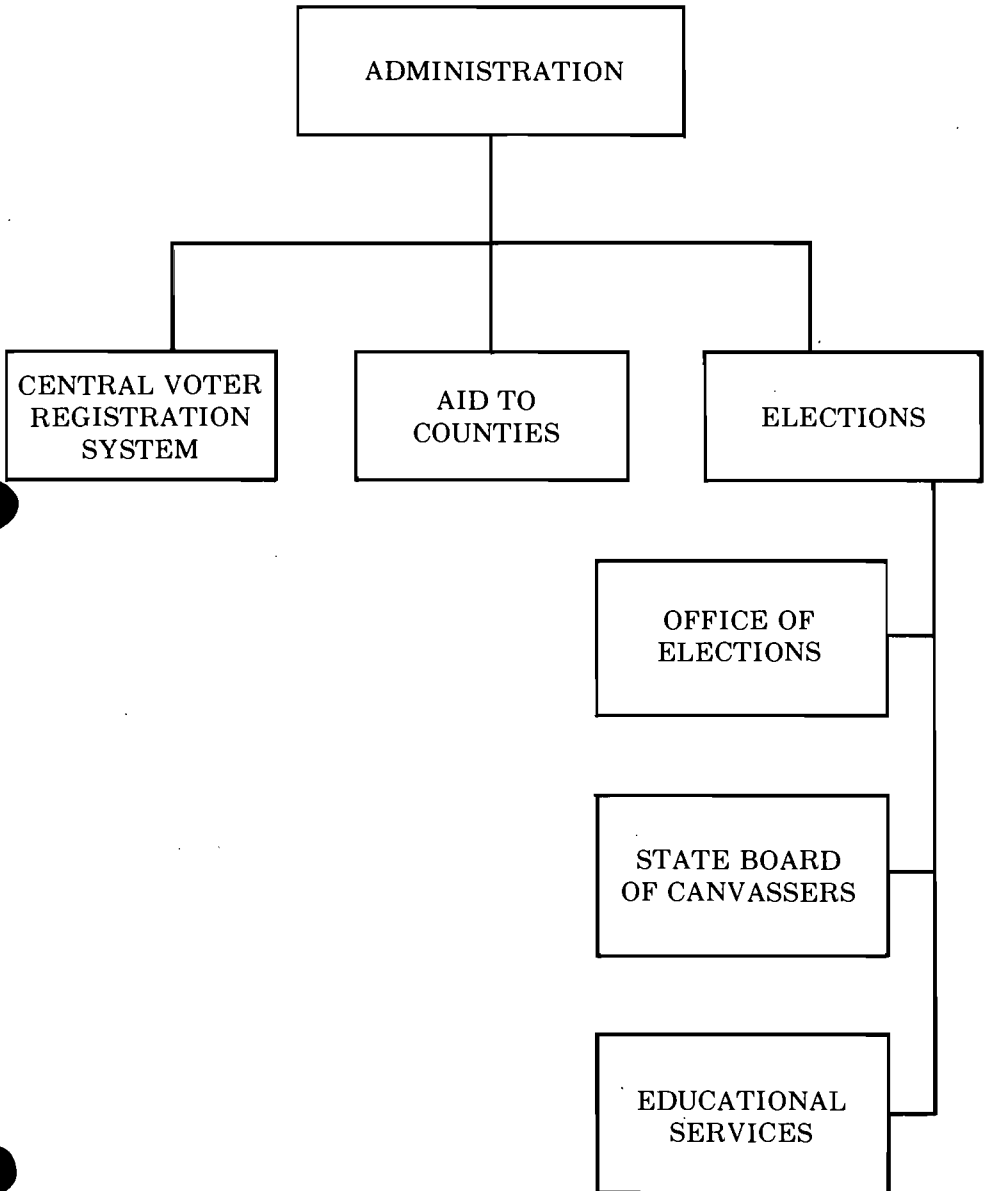
### C. Educational Services

The State Election Commission conducts a comprehensive training program for election workers throughout South Carolina on a continuing basis and provides needed information to members of the public concerning election procedures in their State.

Educational Services conducted statewide training for poll managers for the 1976 General Election. This program was aired to the managers via the closed circuit lines of the Educational Television Network. The Network provided talk-back facilities so that the managers' questions could be answered on the air.

Spartanburg, Charleston, Richland and Cherokee Counties continued their pilot training programs. Several other counties have expressed interest in year-round training programs and plans are being made to set up individual programs.

# STATE ELECTION COMMISSION



**SUMMARY OF EXPENDITURES****1976—1977**

I. Administration .....	\$ 97,225
II. Central Voter Registration System.....	\$ 433,618
III. Elections.....	\$ 671,870
TOTAL.....	\$1,202,713

ORDERS AND DECISIONS OF THE STATE BOARD OF CANVASSERS

STATE OF SOUTH CAROLINA)
COUNTY OF RICHLAND ) STATE BOARD OF CANVASSERS

PRESENT: G. P. Callison, Chairman; Sylvia A. McCollough; Margaret S. Townsend and James B. Ellisor, Executive Director.

The State Board of Canvassers met on July 22, 1976 at 11:30 in the offices of the State Election Commission.

The meeting was called to order by Mr. Callison.

Mr. Ellisor passed around the certified returns of the results of the special election held on March 9, 1976 for the offices of Trustee for Fort Mill School District No. 4. Two trustees were to be elected.

The members of the State Board of Canvassers then canvassed the results and certified Dr. W. J. Henry and Rev. W. J. Hollins to the Secretary of State of South Carolina as elected to the offices of Trustee for Fort Mill School District No. 4.

The total votes certified were as follows:

Table with 2 columns: Name and Votes. Rows include W. J. Henry (149), W. J. Hollins (156), Jerry Hunter (1), Dr. Ralph Lattermore (1), and Mrs. Nell C. Bozemon (1).

There being no further business to be discussed, the meeting was adjourned.

STATE OF SOUTH CAROLINA)
COUNTY OF RICHLAND ) STATE BOARD OF CANVASSERS

PRESENT: G. P. Callison, Chairman; Ruben L. Gray; Raymond A. Harris; Sylvia A. McCollough; Margaret S. Townsend and James B. Ellisor, Executive Director.

The State Board of Canvassers met on September 23, 1976 at 1:00 p.m. in the offices of the State Election Commission.

The meeting was called to order by Mr. Callison.

Mr. Ellisor passed around the certified returns of the results of the Horse Creek Basin Waste Water Treatment Facility Referendum.

The members of the State Board of Canvassers then canvassed the results and, finding them in order, certified to the Secretary of State of South Carolina that the results of the canvass reflected:

IN FAVOR	2,193
OPPOSED	427

There being no further business to be discussed, the meeting was adjourned.

STATE OF SOUTH CAROLINA) )  
COUNTY OF RICHLAND ) ) STATE BOARD OF CANVASSERS  
) ) MINUTES

PRESENT: G. P. Callison, Chairman; Margaret S. Townsend; Sylvia A. McCollough; Zilla Hinton and James B. Ellisor, Executive Director.

The State Board of Canvassers met in the offices of the State Election Commission at 11:00 a.m., Tuesday, November 9, 1976.

Mr. Callison called the meeting to order and welcomed Miss Zilla Hinton as a new member of the Commission. Mr. Callison stated that following the meeting of the State Board of Canvassers, a short meeting of the State Election Commission would have to be held.

Mr. Ellisor stated that in the matter of the Senate Race in District 8, Seat 4 between Nikki G. Setzler and Addison G. Joe Wilson, it would appear from examination of the returns received that the difference between the number of votes received by each candidate was less than 1% of the total vote cast in that district. Under statutory law in South Carolina, a recount is required unless waived by the losing candidate. "I have the vote totals from the counties involved in that race, Aiken, Bamberg, Barnwell, Edgefield and Lexington, as certified to us by the County Boards of Canvassers," Mr. Ellisor stated.



Mr. Ellisor advised that the employees of the State Election Commission had checked and verified the figures and that he had prepared a suggested Order for the Board based upon the vote totals received by each candidate. The suggested Order directed a recount.

Mr. Ellisor advised that he had contacted each of the five County Boards of Canvassers and that the majority preferred to hold the recount on Saturday, November 13, 1976. He recommended that the recount be held simultaneously in each county.

Mr. Lewis Cromer, attorney for Addison G. Joe Wilson, requested that the recount be held some day other than Saturday, except in Aiken and Lexington Counties.

Mr. Cromer requested that the recount in each county be held at the same location in each county. Mr. Long, representing Mr. Setzler, advised the Commission that whatever the Commission decided would be all right with him and his client.

Miss Hinton moved that the Commission grant the request to hold the recount in Aiken and Lexington Counties on Friday, November 12, 1976.

There being no second to the motion, Mr. Callison stated that the motion failed.

Mr. Ellisor passed around the returns in the race for Seat 4, Senatorial District 8, for the State Board of Canvassers to canvass.

The Board then canvassed the returns for Seat 4, Senatorial District 8.

Mr. Ellisor passed around the suggested Order he had prepared for each of the Commissioners to read.

Miss Hinton stated that she felt each candidate should not be restricted to three observers, but allowed to have representatives present at the recount equal to the number of persons reading the ballots.

After discussion by the Board, Mr. Ellisor was directed to amend the Order by striking the portion limiting the number of representatives of each candidate allowed to be present at the recount.

Mrs. McCollough moved that the recount be held simultaneously in each of the counties.

Mrs. Townsend seconded the motion.

The vote was 3 Ayes and 1 No.

Mr. Callison stated that the motion was carried.

After discussion, Mr. Callison directed Mr. Ellisor to prepare the Order for the recount to be held on Saturday, November 13, 1976 at 10:00 a.m.

Mr. Ellisor then passed around the Statements and Return of Votes received from the following counties: Barnwell, Marlboro, Fairfield, Williamsburg, Lancaster, Chesterfield, Hampton, Berkeley, Bamberg, Saluda, Orangeburg, Union and York. He stated that all totals had been checked by the staff and the necessary corrections had been made with the consent of the County Boards of Canvassers.

Mr. Callison inquired if any protests had been filed in any of the races in the above counties.

Mr. Ellisor advised that the only protest he had been notified of involved the race for County Board of Education in Lancaster County. All other offices could be canvassed and certified.

The State Board of Canvassers then canvassed the returns from the above counties, with the exception of the race for County Board of Education in Lancaster County, and certified them as complete and correct.

There being no further business to be discussed, Mrs. McCollough moved that the meeting be adjourned until Tuesday, November 16, 1976 at 10:00 a.m.

The motion was seconded by Miss Hinton and unanimously adopted.

The meeting was adjourned.

### **November 16, 1976**

The State Board of Canvassers reconvened on Tuesday, November 16, 1976 at 10:00 a.m. All Commissioners were present.

Mr. Callison opened the meeting by stating that the Board of State Canvassers is by law given judicial authority. "We have two type cases that come before us. In county elections, offices of county wide or less, our duties are of an appellate nature. In those cases, we should stick to our appellate jurisdiction and decide only questions of law. In case of Federal offices, State offices and offices involving more than one county, the candidate can protest until noon on the 5th day

after we certify the results of the election," Mr. Callison said. Section 23-476.2 states:

When hearing of contest to be held; procedure.—The Board acting in a judicial capacity, shall hear the protest or contest not earlier than the fifth nor later than the tenth day following receipt of such protest. Testimony at the hearing of the protest shall be limited to the grounds stated in the written protest.

The protestant and each other candidate in the protest race shall have the right to be present at the hearing, to be represented by counsel, to examine and cross-examine witnesses and to produce evidence relevant to the grounds of the protest. The chairman of the Board shall provide for and conduct the hearing as nearly as possible in accordance with the procedures and rules of evidence observed by the circuit courts of this State. The chairman shall have the authority to administer oaths and subpoena witnesses. Upon the conclusion of the hearing of the protest the Board shall determine all issues by majority vote and forthwith certify the results of the election.

The Board shall remain in session until a conclusion has been reached. All candidates in the protested or contested race shall be immediately notified of the Board's decision.

Appeals from decisions of the State Board shall be taken directly to the Supreme Court on petition for a writ of certiorari only based on the record of the State Board hearing and shall be granted first priority of consideration by the Court. (1968 (55) 2316; 1974 (58) 2197.)

Mr. Callison advised that, as a practical matter, the chairman can decide upon the admissibility of evidence to be considered in an executive session and Orders can be written in executive session and then made public.

Miss Hinton advised the Board that Mrs. Ruth Dodd, Chairman of the Election League of Charleston, had a letter she wished to read to the Board.

Mrs. Dodd then read a letter written to members of the State Election Commission concerning alleged violations of election laws in Charleston County.

Mr. Callison stated that, while the Commission does not condone any violations of election laws, it has no authority to prosecute.

Mr. Ellisor advised that the South Carolina General Assembly might be a more appropriate body to approach concerning these matters.

Mr. Callison thanked Mrs. Dodd for coming and bringing these matters to the attention of the Board.

Mr. Ellisor stated that the Board ordered a recount in Senatorial District 8, Seat 4. The ballots were recounted on Saturday, November 13, 1976. The results certified by the County Boards of Canvassers after the recount reflected that Mr. Setzler received 41,395 votes and Mr. Wilson received 40,548 votes. A difference of 847 votes.

The State Board of Canvassers then canvassed the results of the recount in the five counties involved and certified Mr. Setzler to the Secretary of State as having received the most votes.

Mr. Ellisor advised the Board that we had received the following Statements and Return of Votes from the County Boards of Canvassers since the last meeting and that they had each been checked and verified as correct: Abbeville, Allendale, Beaufort, Calhoun, Cherokee, Clarendon, Darlington, Edgefield, Oconee, Florence, Horry, Greenwood, Lee, Kershaw, Lexington, Newberry, Pickens, Dorchester, Richland, Aiken, Sumter and Spartanburg.

Mr. Callison inquired if any protests had been received.

Mr. Ellisor advised that no protests had been received in any of the races. Also, the race for County School Board in Lancaster, not canvassed at the last meeting, could be officially canvassed.

The State Board of Canvassers then canvassed the returns from the above listed counties and certified them as complete and correct.

There being no further business to be discussed, it was decided that the next meeting would be held on Friday, November 19, 1976 at 10:00 a.m.

Mrs. McCollough moved that the meeting of the State Board of Canvassers be adjourned and that it go into session as the State Election Commission.

Mr. Gray seconded the motion and it was unanimously adopted.

The meeting was adjourned.

**November 23, 1976 (Meeting of November 19th cancelled)**

Present: G. P. Callison, Chairman; Margaret S. Townsend, Vice-Chairman; Ruben L. Gray, Zilla Hinton and James B. Ellisor, Executive Director.

Mr. Callison called the meeting of the State Board of Canvassers to order at 10:00 a.m.

Mr. Ellisor advised that the following Statements and Return of Votes had been received from the following counties and that they had been verified by the staff: Anderson, Charleston, Chester, Colleton, Dillon, Georgetown, Laurens, Marion, McCormick, Jasper and Greenville.

Mr. Callison asked if any protests had been filed in the above counties.

Mr. Ellisor advised that no protests had been received.

The State Board of Canvassers then canvassed the returns and certified them as complete and correct.

Mr. Ellisor passed around to each of the Commissioners the vote totals received for all Presidential Electors, Congressional and District Officials and Constitutional Amendments.

The State Board of Canvassers then signed a cover letter certifying the vote totals received by each candidate to the Secretary of State.

Mr. Ellisor advised that after five days have expired, if no protests are received, the candidates could be certified as elected.

Mr. Ellisor advised that the results of the Constitutional Amendments would be certified to the South Carolina House of Representatives and to the South Carolina State Senate.

Mrs. Townsend moved that the State Board of Canvassers adjourn until Wednesday, December 1, 1976, if a protest was filed. If no protest was filed, the next meeting of the State Election Commission would be held on December 9, 1976 at 11:00 a.m.

The motion was seconded and unanimously adopted.

The meeting was adjourned.

STATE OF SOUTH CAROLINA) )  
 COUNTY OF RICHLAND ) ) STATE BOARD OF CANVASSERS  
 ) ) MINUTES

PRESENT: G. P. Callison, Chairman; Margaret S. Townsend; Zilla Hinton;  
 Sylvia A. McCollough and James B. Ellisor, Executive Director.

The members of the State Board of Canvassers met in the offices of the State Election Commission on January 13, 1977 at 11:30 a.m.

Mr. Callison called the meeting to order and requested that Mr. Ellisor present to the members of the Board the matter to be brought before them.

Mr. Ellisor advised that at the November 2, 1976 general election in Charleston County, there was a race for trustee of the St. Andrews 10 Constituent School District. Mr. Henry M. Berry, a previously announced candidate whose name was already printed on the ballot, wrote the Charleston County Election Commission on October 26, 1976, requesting that his name not be placed on the November 2, 1976 ballot. His name was not removed and he received more votes than his opponent, Mr. Hyman Olasov. The Charleston County Election Commission certified Mr. Olasov as the winner since Mr. Berry had requested that his name be withdrawn as a candidate. Based upon the certification received from the Charleston County Election Commission, the Board of State Canvassers certified Mr. Olasov as elected to the Secretary of State. Mr. Ellisor asked Miss Treva Ashworth, Assistant Attorney General of South Carolina, to bring the members up-to-date on the events that followed.

Miss Ashworth advised the members of the Board that Mr. Keith Thompson, Chairman of the Charleston County Board of Trustees, requested an opinion concerning the situation. An opinion was issued stating that Mr. Berry could not withdraw from the election at such a late date based upon a prohibition contained in the South Carolina Code of Laws, 1962, as amended, Section 23-400.20 and that a candidate who places second cannot be declared a winner; therefore, Mr. Berry won the election and his name should be certified.

Miss Hinton asked if any official body was responsible for the burden of bringing action to require that Mr. Berry be sworn in. Miss Hinton and the Board were advised by Miss Ashworth that no official body or agency has such a duty under the law; however, any interested person could seek a Writ of Mandamus to require Mr. Berry to be sworn in.

Mrs. Townsend made a motion that in view of the fact that a person cannot withdraw during the thirty (30) day period immediately prior to the election, that the State Board of Canvassers, acting in a ministerial duty, certify Mr. Berry as the winner of the St. Andrews 10 Constituent School District Board race.

Mrs. McCollough seconded the motion.

The motion was carried with a vote of 3 Ayes and 0 Nos.

**January 13, 1977**

**Page 2**

Mr. Ellisor advised that he had been contacted by Mr. Jerry Kaynard, representative of Mr. Hyman Olasov, and that Mr. Kaynard had requested that they be sent the results of the decision of the State Board of Canvassers concerning the above matter.

Mr. Callison directed Mr. Ellisor to forward the results of the decision of the Board to Mr. Kaynard.

There being no further business to be discussed by the State Board of Canvassers, the meeting was adjourned.

Upon motion made by Mrs. McCollough and seconded by Mrs. Townsend, the meeting of the State Board of Canvassers adjourned and the members went back into session as the State Election Commission.

#### **LAW SUITS INVOLVING THE STATE ELECTION COMMISSION**


Jimmy Carter *et. al.* - vs. - James B. Ellisor *et. al.* dealt with whether or not the name of the Democratic nominee for President of the United States should be listed on South Carolina's general election ballot as James Earl Carter or Jimmy Carter. The Court ruled that since the candidate had been known as Jimmy Carter throughout his public life, and his name was officially recognized by his home state of residence (Georgia) as Jimmy Carter, South Carolina was compelled under the Full Faith and Credit Clause to list him as Jimmy Carter on the election ballot.

Richland County Court of Common Pleas (unreported).

See: Order of Fifth Judicial Circuit

Judge Frank Epps

Dated September 27, 1976





# **ELECTION STATISTICS**

SOUTH CAROLINA VOTING HISTORY AND STATISTICS  
JUNE 8, 1976 SOUTH CAROLINA DEMOCRATIC PRIMARY

COUNTY	TOTAL REGISTERED	TOTAL VOTED	PERCENT VOTED	-TOTAL VOTED-			-TOTAL VOTED-		
				MALE	FEMALE	UNKNOWN	WHITE	NON-WHITE	UNKNOWN
ABBEVILLE	8,150	5,024	61.6	2,504	2,519	1	4,291	732	1
AIKEN	36,263	7,591	20.9	3,836	3,740	15	5,744	1,830	17
ALLENDALE	5,263	3,468	65.9	1,504	1,964		1,596	1,871	1
ANDERSON	34,993	15,443	44.1	8,162	7,279	2	14,115	1,323	5
BAMBERG	6,840	4,806	70.3	2,149	2,657		2,952	1,845	9
BARNWELL	9,607	4,875	50.7	2,349	2,525	1	3,354	1,521	
BEAUFORT	14,122	6,352	45.0	2,825	3,525	2	3,832	2,512	8
BERKELEY	20,405	4,417	21.6	2,288	2,129		2,626	1,791	
CALHOUN	4,182	1,832	43.8	818	1,014		1,145	687	
CHARLESTON	91,237	17,962	19.7	9,008	8,945	9	10,675	7,276	11
CHEROKEE	15,112	5,904	39.1	2,878	3,023	3	5,270	629	5
CHESTER	10,482	7,193	68.6	3,400	3,786	7	5,456	1,730	7
CHESTERFIELD	15,004	6,147	41.0	3,012	3,135		4,706	1,438	3
CLARENDON	10,626	7,539	70.9	3,377	4,159	3	3,924	3,608	7
COLLETON	11,361	7,791	68.6	3,526	4,232	33	5,155	2,604	32
DARLINGTON	23,755	12,905	54.3	6,218	6,686	1	9,230	3,668	7
DILLON	9,580	6,904	72.1	3,276	3,627	1	4,760	2,140	4
DORCHESTER	18,298	3,448	18.8	1,639	1,809		1,826	1,618	4
EDGEFIELD	6,494	4,273	65.8	1,989	2,284		2,655	1,615	3
FAIRFIELD	7,761	5,168	66.6	2,321	2,846	1	2,743	2,424	1
FLORENCE	36,737	18,707	50.9	8,590	10,109	8	12,723	5,971	13
GEORGETOWN	14,870	6,904	46.4	3,195	3,708	1	3,352	3,551	1
GREENVILLE	82,129	25,473	31.0	13,082	12,391		22,939	2,533	1
GREENWOOD	18,180	7,533	41.4	3,713	3,817	3	5,897	1,633	3
HAMPTON	7,681	5,199	67.7	2,393	2,804	2	2,749	2,447	3
HORRY	31,426	19,698	62.7	9,710	9,984	4	15,837	3,853	8
JASPER	5,824	4,351	74.7	1,992	2,351	8	2,234	2,108	9
KERSHAW	14,441	6,035	41.8	2,836	3,190	9	4,582	1,442	11
LANCASTER	16,937	11,585	68.4	5,802	5,781	2	10,193	1,386	6
LAURENS	14,181	5,375	37.9	2,645	2,729	1	4,518	845	12
LEE	8,799	5,931	67.4	2,757	3,174		3,284	2,646	1
LEXINGTON	43,637	6,120	14.0	3,071	3,049		5,116	1,003	1
McCORMICK	3,262	2,264	69.4	1,024	1,238	2	1,310	954	
MARION	10,824	7,263	67.1	3,117	4,145	1	4,382	2,876	5
MARLBORO	10,124	5,810	57.4	2,786	3,024		4,225	1,583	2
NEWBERRY	12,308	7,517	61.1	3,620	3,894	3	6,407	1,107	3
OCONEE	14,293	8,030	56.2	4,249	3,779	2	7,558	465	7
ORANGEBURG	29,192	13,864	47.5	6,142	7,715	7	7,419	6,419	26
PICKENS	20,491	6,217	30.3	3,396	2,785	36	5,970	207	40
RICHLAND	86,975	28,541	32.8	12,773	15,756	12	16,606	11,923	12
SALUDA	6,170	3,995	64.7	1,942	2,048	5	3,241	748	6
SPARTANBURG	61,103	20,774	34.0	10,920	9,833	21	18,719	2,037	18
SUMTER	23,846	13,281	55.7	5,915	7,365	1	8,310	4,967	4
UNION	13,939	7,882	56.5	3,803	4,072	7	6,718	1,155	9
WILLIAMSBURG	15,320	10,345	67.5	4,690	5,654	1	4,737	5,608	
YORK	27,689	10,786	39.0	5,325	5,461		9,360	1,422	4
STATE TOTALS	989,913	408,522	41.3	196,567	211,740	215	294,441	113,751	330

SOUTH CAROLINA VOTING HISTORY AND STATISTICS  
 JUNE 8, 1976 SOUTH CAROLINA REPUBLICAN PRIMARY

COUNTY	TOTAL REGISTERED	TOTAL VOTED	PERCENT VOTED	TOTAL VOTED			TOTAL VOTED		
				MALE	FEMALE	UNKNOWN	WHITE	NON-WHITE	UNKNOWN
AIKEN	36,263	1,201	3.3	642	551	8	1,185	9	7
BERKELEY	20,405	226	1.1	116	110	0	224	2	0
CHARLESTON	91,237	112	0.1	56	56	0	112	0	0
CHESTER	10,482	0	0.0	0	0	0	0	0	0
FAIRFIELD	7,761	5	0.1	2	3	0	2	3	0
GREENVILLE	82,129	4,872	5.9	2,305	2,563	4	4,852	15	5
LAURENS	14,181	79	0.6	38	41	0	78	1	0
LEXINGTON	43,637	4,047	9.3	2,051	1,988	8	4,008	28	11
PICKENS	20,491	588	2.9	299	287	2	577	9	2
RICHLAND	86,975	1,879	2.2	962	917	0	1,844	34	1
SPARTANBURG	61,103	3,485	5.7	1,697	1,779	9	3,307	169	9
ELECTION TOTAL	474,664	16,494	3.5	8,168	8,295	31	16,189	270	35

Note: It should be noted that the South Carolina Republican Party held primaries only in the above counties.

SOUTH CAROLINA VOTING HISTORY AND STATISTICS  
NOVEMBER 2, 1976 - STATEWIDE GENERAL ELECTION

COUNTY	TOTAL REGISTERED	TOTAL VOTED	PERCENT VOTED	-TOTAL VOTED-			-TOTAL VOTED-		
				MALE	FEMALE	UNKNOWN	WHITE	NON-WHITE	UNKNOWN
ABBEVILLE	8,962	6,156	68.7	2,985	3,170	1	4,974	1,180	2
AIKEN	41,306	31,842	77.1	15,232	16,478	132	26,556	5,149	137
ALLENDALE	5,493	3,741	68.1	1,628	2,108	5	1,795	1,941	5
ANDERSON	40,014	31,051	77.6	15,338	15,659	54	27,684	3,302	65
BAMBERG	7,360	5,325	72.4	2,363	2,948	14	3,049	2,247	29
BARNWELL	10,133	6,751	66.6	3,164	3,576	11	4,492	2,250	9
BEAUFORT	17,313	11,900	68.7	5,314	6,570	16	8,051	3,817	32
BERKELEY	23,166	17,080	73.7	8,084	8,908	88	11,685	5,286	109
CALHOUN	4,714	3,505	74.4	1,526	1,967	12	1,994	1,498	13
CHARLESTON	103,302	70,550	68.3	32,069	38,281	200	49,675	20,673	202
CHEROKEE	16,138	11,060	68.5	5,238	5,784	38	9,639	1,383	38
CHESTER	11,106	8,322	74.9	3,853	4,439	30	6,267	2,025	30
CHESTERFIELD	16,117	10,084	62.6	4,716	5,349	19	7,679	2,380	25
CLARENDON	11,766	8,400	71.4	3,751	4,647	2	4,261	4,131	8
COLLETON	12,147	8,685	71.5	3,903	4,701	81	5,505	3,099	81
DARLINGTON	25,694	17,296	67.3	7,892	9,334	70	12,110	5,106	80
DILLON	10,450	7,586	72.6	3,487	4,079	20	5,260	2,302	24
DORCHESTER	21,336	14,591	68.4	6,793	7,794	4	10,352	4,216	23
EDGEFIELD	6,940	5,189	74.8	2,427	2,755	7	3,218	1,960	11
FAIRFIELD	8,511	6,266	73.6	2,830	3,397	39	3,287	2,939	40
FLORENCE	40,286	30,019	74.5	13,468	16,431	120	21,114	8,778	127
GEORGETOWN	16,242	11,609	71.5	5,409	6,194	6	6,624	4,979	6
GREENVILLE	98,517	77,276	78.4	36,437	40,585	254	68,683	8,325	268
GREENWOOD	20,435	16,028	78.4	7,562	8,413	53	12,931	3,036	61
HAMPTON	8,039	5,830	72.5	2,633	3,181	16	3,141	2,673	16
HORRY	34,953	25,118	71.9	11,979	13,070	69	20,930	4,113	75
JASPER	6,087	4,277	70.3	1,950	2,304	23	2,156	2,097	24
KERSHAW	16,375	12,546	76.6	5,911	6,595	40	9,959	2,539	48
LANCASTER	17,816	13,324	74.8	6,553	6,769	2	11,548	1,763	13
LAURENS	16,544	12,909	78.0	6,087	6,772	50	10,469	2,377	63
LEE	9,154	6,106	66.7	2,798	3,308	3	3,258	2,845	3
LEXINGTON	50,465	37,550	74.4	17,988	19,487	75	35,098	2,357	95
MCCORMICK	3,425	2,453	71.6	1,107	1,345	1	1,336	1,116	1
MARION	12,398	8,622	69.5	3,641	4,962	19	4,922	3,675	25
MARLBORO	11,017	7,147	64.9	3,389	3,758	4	4,933	2,210	4
NEWBERRY	13,212	10,268	77.7	4,777	5,454	37	8,526	1,705	37
OCONEE	16,637	12,268	73.7	6,127	6,077	64	11,410	788	70
ORANGEBURG	32,040	22,807	71.2	10,053	12,601	153	12,271	10,350	186
PICKENS	23,283	17,209	73.9	8,634	8,407	168	16,248	787	174
RICHLAND	98,231	72,679	74.0	32,118	40,378	183	50,727	21,766	186
SALUDA	6,494	4,876	75.1	2,335	2,535	6	3,852	1,016	8
SPARTANBURG	68,871	52,360	76.0	24,934	27,155	271	45,214	6,876	270
SUMTER	27,077	20,238	74.7	8,911	11,212	115	13,022	7,094	122
UNION	14,532	10,002	68.8	4,690	5,291	21	8,283	1,692	27
WILLIAMSBURG	18,199	13,984	76.8	6,238	7,722	24	7,005	6,956	23
YORK	31,064	23,122	74.4	10,919	12,182	21	19,685	3,373	64
STATE TOTALS	1,113,361	816,007	73.3	379,241	434,132	2,634	620,878	192,170	2,959

## BALLOT POSITION

In 1976 South Carolina's political parties approached the State Election Commission concerning the order in which they appeared on the ballot. In the past, they had been positioned in the order in which they had been originally certified as political parties. It was the contention of some of the parties that the party that was always listed first had an advantage. The political parties asked the State Election Commission to adopt a new policy that would be fair to all parties.

On June 17, 1976, the State Election Commission adopted a procedure by which the political parties would draw lots for ballot position in the 1976 General Election. The political parties would then rotate in that order for each subsequent general election until every political party and petition candidate had an opportunity to appear first. The counties were requested to follow these guidelines in order to insure uniformity in the State and county ballots.

The drawing was held in the offices of the State Election Commission on September 9, 1976. Representatives of the various political parties were on hand to do the actual drawing. The results were as follows:

- 1st position - Democrat
- 2nd position - Republican
- 3rd position - Petition
- 4th position - American
- 5th position - Independent
- 6th position - United Citizens Party

## EXPLANATION OF POPULAR VOTE

South Carolina is a member of the Presidential electoral college entitled to eight electors (one for each of its seats in the Congress of the United States—six Representatives and two Senators). Eight electors are elected in a Presidential election to cast South Carolina's votes for President.

The electors have already pledged their support to a given candidate before the election. The Presidential candidates' names are listed on the ballot at their request with the names of their eight candidates for the office of elector. In voting a straight party ticket or splitting his votes, the voter is actually voting for the electors rather than the candidate for President.

There is much interest in how many popular votes each candidate for the Presidency receives. There is a simple formula for figuring popular vote. The number of votes received by each elector for a candidate are added together. This total is divided by eight.

The popular vote for each Presidential candidate appears in our precinct results. Persons who are interested in the returns for each elector should contact the State Election Commission.

**1976 GENERAL ELECTION RETURNS  
BY STATE, COUNTY, DISTRICT AND PRECINCT**

Political Parties referred to in this publication are abbreviated as follows:

Democratic—D  
Republican—R  
Independent—I  
American—A  
Petition—P  
Write-In—W

Winners in each race are designated with an asterick (\*)

SOUTH CAROLINA  
VOTES CAST IN GENERAL ELECTION  
HELD IN SOUTH CAROLINA NOVEMBER 2, 1976

COUNTY	PRES. AND VICE PRES.			
	(D) * M O N D A L E C A R T T E R	(R) D O L E F O R D	(A) S H A C K E L F O R D A N D E R S O N	(I) D Y K E M A D D O X
ABBEVILLE	4,700	1,791	19	12
AIKEN	14,927	16,011	80	155
ALLENDALE	2,634	1,064	4	7
ANDERSON	19,002	9,496	96	60
BAMBERG	3,330	1,849	19	18
BARNWELL	4,083	2,569	0	0
BEAUFORT	6,049	5,935	25	20
BERKELEY	9,741	6,981	27	32
CALHOUN	2,055	1,382	22	7
CHARLESTON	34,328	34,010	445	372
CHEROKEE	7,765	3,931	17	19
CHESTER	5,200	2,982	18	12
CHESTER FIELD	7,687	2,537	11	9
CLARENDON	5,489	3,040	14	16
COLLETON	5,134	3,324	34	30
DARLINGTON	10,165	6,678	26	28
DILLON	5,089	2,527	10	13
DORCHESTER	8,046	6,695	19	19
EDGEFIELD	3,216	1,876	17	25
FAIRFIELD	4,153	1,817	11	7
FLORENCE	16,294	13,539	27	44
GEORGETOWN	7,169	4,058	34	22
GREENVILLE	35,943	39,099	796	143
GREENWOOD	9,976	5,974	17	24
HAMPTON	3,923	1,773	11	15
HORRY	15,720	9,339	15	43
JASPER	2,903	1,221	6	10
KERSHAW	6,211	6,126	36	29
LANCASTER	8,324	4,997	37	27
LAURENS	7,440	5,300	54	37
LEE	3,869	2,357	12	16
LEXINGTON	14,339	21,442	183	113
MCCORMICK	1,774	640	5	8
MARION	5,927	3,076	7	6
MARLBORO	5,409	1,961	2	5
NEWBERRY	5,034	4,931	24	27
OCONEE	8,447	3,805	41	19
ORANGEBURG	13,652	8,794	108	50
PICKENS	8,505	8,029	95	26
RICHLAND	36,855	32,727	211	169
SALUDA	2,715	2,085	25	14
SPARTANBURG	27,925	20,456	223	113
SUMTER	10,471	9,332	56	53
UNION	6,363	3,463	13	24
WILLIAMSBURG	8,745	5,275	10	25
YORK	14,099	9,843	35	28
STATE TOTALS	450,825	346,140	2,997	1,951



SOUTH CAROLINA  
 VOTES CAST IN GENERAL ELECTION  
 HELD IN SOUTH CAROLINA NOVEMBER 2, 1976

DISTRICT NO 003	REP. IN CONGRESS
	(D)  * D B U T T L E R R I C K
CCUNTY	
ABBEVILLE	6,227
AIKEN	23,384
ANDERSON	25,349
EDGEFIELD	4,940
GREENWOOD	15,221
MCCORMICK	2,395
NEWBERRY	9,863
OCONEE	11,714
PICKENS	13,557
SALUCA	4,650
DISTRICT TOTALS	117,740

DISTRICT NO 004	REP. IN CONGRESS	
	(D)	(R)
	* M J A N N E S  R	W B O B T K I N S
GREENVILLE	56,144	20,188
SPARTANBURG	35,567	12,961
DISTRICT TOTALS	91,711	33,149

SOUTH CAROLINA  
 VOTES CAST IN GENERAL ELECTION  
 HELD IN SOUTH CAROLINA NOVEMBER 2, 1976

DISTRICT NO 001	REP. IN CONGRESS	
	(D)	(R)
	* DAVIS MENEDEL J	R LOWELL LONNIE
COUNTY		
BEAUFORT	8,633	3,414
BERKELEY	13,192	3,603
CHARLESTON	41,695	26,741
COLLETON	6,994	1,509
DORCHESTER	10,620	4,145
HAMPTON	4,992	768
JASPER	3,765	418
DISTRICT TOTALS	89,891	40,598

DISTRICT NO 002	REP. IN CONGRESS		
	(D)	(R)	(I)
	LIVINGSTON CLYDE E B	* S FENCE L OYCE	O J N E A L
ALLEDALE	2,072	1,528	45
BAMBERG	2,538	2,602	51
BARNWELL	2,980	3,570	0
CALHOUN	1,764	1,653	25
LEXINGTON	9,125	27,509	479
GRANDBURG	11,590	10,353	97
RICHLAND	30,533	36,211	253
DISTRICT TOTALS	60,602	83,426	950

SOUTH CAROLINA  
 VOTES CAST IN GENERAL ELECTION  
 HELD IN SOUTH CAROLINA NOVEMBER 2, 1976

DISTRICT NO 005	REPRESENTATIVE IN CONGRESS		
	(D)	(R)	(I)
	* H K E N H O L L A N D	R I C H A R D S O N B O B B Y	H O U G H H A R O L D
COUNTY			
CHEROKEE	7,194	4,509	0
CHESTER	4,222	4,022	18
CHESTERFIELD	6,644	3,582	15
FAIRFIELD	4,001	2,037	13
KERSHAW	5,436	6,997	42
LANCASTER	6,487	6,911	38
LAURENS	6,453	6,348	33
SUMTER	8,696	10,864	52
UNION	5,323	4,528	38
YORK	11,617	12,248	49
DISTRICT TOTALS	66,073	62,066	298

DISTRICT NO 006	REPRESENTATIVE IN CONGRESS		
	(D)	(R)	(I)
	* J J O H N E T T E	Y O U N G E D	D I L L I N G H A M C C
CLARENDON	5,001	3,628	25
DARLINGTON	10,139	7,562	21
DILLON	4,584	3,076	31
FLORENCE	13,442	15,659	216
GEORGETOWN	6,909	4,607	61
HORRY	13,888	10,993	238
LEE	3,658	2,616	0
MARION	5,708	3,267	35
MARLBURG	4,951	2,431	37
WILLIAMSBURG	7,636	6,449	24
DISTRICT TOTALS	75,916	60,288	688

SOUTH CAROLINA  
 VOTES CAST IN GENERAL ELECTION  
 HELD IN SOUTH CAROLINA NOVEMBER 2, 1976

DISTRICT NO 01-1	STATE SENATE	
	(D) * T E D G A R R I S S O N	(R) B O B B Y D O E L L M C C O M M
COUNTY		
ABBEVILLE	5,939	0
ANDERSON	23,951	5,722
OCONEE	9,385	0
PICKENS	12,107	0
DISTRICT TOTALS	51,382	5,722

DISTRICT NO 01-2	STATE SENATE
	(D) * M E C O O N A L D
ABBEVILLE	5,986
ANDERSON	23,728
OCONEE	9,018
PICKENS	11,490
DISTRICT TOTALS	50,222

SOUTH CAROLINA  
 VOTES CAST IN GENERAL ELECTION  
 HELD IN SOUTH CAROLINA NOVEMBER 2, 1976

DISTRICT NO 01-3	STATE SENATE
	(D) * MORGAN HERBERT D
COUNTY	
ABBEVILLE	5,955
ANDERSON	23,657
OCONEE	10,755
PICKENS	11,784
DISTRICT TOTALS	52,351

DISTRICT NO 01-4	STATE SENATE
	(D) * SMITH HARRIS P
ABBEVILLE	5,949
ANDERSON	23,680
OCONEE	9,067
PICKENS	12,741
DISTRICT TOTALS	51,437

SOUTH CAROLINA  
 VOTES CAST IN GENERAL ELECTION  
 HELD IN SOUTH CAROLINA NOVEMBER 2, 1976

DISTRICT NO 02-1	STATE SENATE
	(D) * S M I T H V E R N E
CCUNTY	
GREENVILLE	57,883
LAURENS	9,815
DISTRICT TOTALS	67,698

DISTRICT NO 02-2	STATE SENATE	
	(D)	(R)
	* C H A P M A N H A R R Y A J R	S T R O U D W I L L I A M H
GREENVILLE	45,037	28,777
LAURENS	8,884	3,046
DISTRICT TOTALS	53,921	31,823

SOUTH CAROLINA  
 VOTES CAST IN GENERAL ELECTION  
 HELD IN SOUTH CAROLINA NOVEMBER 2, 1976

DISTRICT NO 02-3	STATE SENATE	
	(D)	(R)
	Y W B D A N I E L  J R	* C C A R R O L L A  J R
COUNTY		
GREENVILLE	32,087	41,955
LAURENS	7,045	4,580
DISTRICT TOTALS	39,132	46,535

DISTRICT NO 02-4	STATE SENATE
	(D)
	* G C H A R L E S  G
COUNTY	
GREENVILLE	57,381
LAURENS	9,611
DISTRICT TOTALS	66,992

SOUTH CAROLINA  
 VOTES CAST IN GENERAL ELECTION  
 HELD IN SOUTH CAROLINA NOVEMBER 2, 1976

DISTRICT NO 02-5	STATE SENATE	
	(D) * TAYLOR DAVID S	(R) FREDERICK CAROLYN E
COUNTY		
GREENVILLE	35,335	37,523
LAURENS	9,584	2,824
DISTRICT TOTALS	44,919	40,347

DISTRICT NO 03-1	STATE SENATE	
	(D) * DRUMMOND W	(R) JACKSON RAYMOND D
COUNTY		
GREENWOOD	11,491	3,776
MCCORMICK	2,169	180
DISTRICT TOTALS	13,660	3,956



SOUTH CAROLINA  
 VOTES CAST IN GENERAL ELECTION  
 HELD IN SOUTH CAROLINA NOVEMBER 2, 1976

DISTRICT NO 05-1	STATE SENATE
	(D) * L J C O H N G  D I I I
COUNTY	
CHEROKEE	10,132
NEWBERRY	9,017
SALUDA	4,231
UNION	9,815
DISTRICT TOTALS	33,195

DISTRICT NO 05-2	STATE SENATE
	(D) * L R A O B E R T J C R C
COUNTY	
CHEROKEE	10,209
NEWBERRY	9,209
SALUDA	4,232
UNION	9,847
DISTRICT TOTALS	33,497

SOUTH CAROLINA  
 VOTES CAST IN GENERAL ELECTION  
 HELD IN SOUTH CAROLINA NOVEMBER 2, 1976

DISTRICT NO C6-1	STATE SENATE
	(D) * R F C R A D N E K Y L
COUNTY	
KERSHAW	7,811
LANCASTER	12,805
YORK	20,823
DISTRICT TOTALS	41,439

DISTRICT NO 06-2	STATE SENATE
	(D) * M S A N A M U E L B H A L L
KERSHAW	7,769
LANCASTER	12,692
YORK	21,132
DISTRICT TOTALS	41,593

SOUTH CAROLINA  
 VOTES CAST IN GENERAL ELECTION  
 HELD IN SOUTH CAROLINA NOVEMBER 2, 1976

DISTRICT NO 06-3	STATE SENATE
	(D) * HOLLAND D O L L A N D L A N D H
COUNTY	
KERSHAW	8,231
LANCASTER	12,725
YORK	20,814
DISTRICT TOTALS	41,770

DISTRICT NO 07-1	STATE SENATE
	(D) * SANDERS A L E X S A N D E R S
CHESTER	6,578
FAIRFIELD	4,278
RICHLAND	44,946
DISTRICT TOTALS	55,802

SOUTH CAROLINA  
 VOTES CAST IN GENERAL ELECTION  
 HELD IN SOUTH CAROLINA NOVEMBER 2, 1976

DISTRICT NO 07-2	STATE SENATE	
	(D) * LOURIE ISAIDORE E	(R) W SANCERS T BILLS
COUNTY		
CHESTER	6,154	999
FAIRFIELD	4,170	783
RICHLAND	41,670	25,526
DISTRICT TOTALS	51,994	27,308

DISTRICT NO 07-3	STATE SENATE
	(D) * RUBIN HYMAN
CHESTER	6,565
FAIRFIELD	4,333
RICHLAND	45,353
DISTRICT TOTALS	56,251

SOUTH CAROLINA  
 VOTES CAST IN GENERAL ELECTION  
 HELD IN SOUTH CAROLINA NOVEMBER 2, 1976

DISTRICT NO 07-4	STATE SENATE
	(D) * MCDONALD HEYWARD
COUNTY	
CHESTER	6,662
FAIRFIELD	4,265
RICHLAND	45,460
DISTRICT TOTALS	56,387

DISTRICT NO 07-5	STATE SENATE	
	(D)	(R)
	* MARTIN JOHNSON A	RUSSELL ROBERT
CHESTER	6,302	1,240
FAIRFIELD	4,681	871
RICHLAND	34,823	31,357
DISTRICT TOTALS	45,806	33,468

SOUTH CAROLINA  
 VOTES CAST IN GENERAL ELECTION  
 HELD IN SOUTH CAROLINA NOVEMBER 2, 1976

DISTRICT NO 08-1	STATE SENATE	
	(D)	(R)
	ALBERT RODNEY	* MCGILL GILBERT LANE
COUNTY		
AIKEN	11,688	18,075
BAMBERG	2,558	1,904
BARNWELL	3,576	2,548
EDGEFIELD	3,089	1,653
LEXINGTON	14,318	21,055
DISTRICT TOTALS	35,229	45,275

DISTRICT NO 08-2	STATE SENATE	
	(D)	(R)
	* KNOTT WILLIAMS JER	LAUGHLIN MICHAEL L
COUNTY		
AIKEN	18,776	11,413
BAMBERG	3,706	967
BARNWELL	5,401	1,121
EDGEFIELD	3,936	907
LEXINGTON	19,739	16,335
DISTRICT TOTALS	51,558	30,743

SOUTH CAROLINA  
 VOTES CAST IN GENERAL ELECTION  
 HELD IN SOUTH CAROLINA NOVEMBER 2, 1976

DISTRICT NO 09-1	STATE SENATE
	(D) * LINDSAY JOHN N C
CCUNTY	
CHESTERFIELD	8,962
DILLON	6,423
LEE	4,214
MARLBORO	6,557
DISTRICT TOTALS	26,156

DISTRICT NO 09-2	STATE SENATE
	(D) * HARRIS C ANTHONY
CHESTERFIELD	9,109
DILLON	6,143
LEE	4,175
MARLBORO	6,336
DISTRICT TOTALS	25,763

SOUTH CAROLINA  
VOTES CAST IN GENERAL ELECTION  
HELD IN SOUTH CAROLINA NOVEMBER 2, 1976

DISTRICT NO C8-3	STATE SENATE	
	(D) * T U M P S E E D	(R) A D C O L E Y
COUNTY		
AIKEN	20,386	9,822
BAMBERG	3,439	1,216
BARNWELL	5,098	1,210
EDGEFIELD	3,657	1,224
LEXINGTON	19,160	17,823
DISTRICT TOTALS	51,740	31,295

DISTRICT NO 08-4	STATE SENATE			
	(D) * S E T Z L E R	(R) W I L S O N  J O E	RECOUNT	
	(D) * S E T Z L E R	(R) W I L S O N  J O E	(D) * S E T Z L E R	(R) W I L S O N  J O E
AIKEN	14,490	15,278	14,494	15,277
BAMBERG	2,948	1,492	3,059	1,500
BARNWELL	4,155	2,015	4,186	2,027
EDGEFIELD	3,277	1,523	3,279	1,538
LEXINGTON	16,378	20,203	16,378	20,203
DISTRICT TOTALS	41,248	40,511	41,396	40,545



SOUTH CAROLINA  
 VOTES CAST IN GENERAL ELECTION  
 HELD IN SOUTH CAROLINA NOVEMBER 2, 1976

DISTRICT NO 11-1	STATE SENATE
	(D) * ELLIS R ALPH H H
COUNTY	
FLORENCE	23,629
HORRY	18,801
MARION	6,248
WILLIAMSBURG	10,284
DISTRICT TOTALS	58,962

DISTRICT NO 11-2	STATE SENATE
	(D) * WALKER J OHLE R H J R
FLORENCE	23,203
HORRY	17,099
MARION	7,628
WILLIAMSBURG	10,672
DISTRICT TOTALS	58,602

SOUTH CAROLINA  
 VOTES CAST IN GENERAL ELECTION  
 HELD IN SOUTH CAROLINA NOVEMBER 2, 1976

DISTRICT NO 11-3	STATE SENATE
	(D) * M F R A N K L H
CCUNTY	
FLORENCE	23,229
HORRY	16,875
MARION	7,019
WILLIAMSBURG	11,093
DISTRICT TOTALS	58,216

DISTRICT NO 11-4	STATE SENATE	
	(D)	(R)
	* S T H O M A S E J R	M O R G A N
FLORENCE	21,633	6,638
HORRY	15,311	8,265
MARION	6,602	1,028
WILLIAMSBURG	9,318	2,918
DISTRICT TOTALS	52,864	18,849

SOUTH CAROLINA  
 VOTES CAST IN GENERAL ELECTION  
 HELD IN SOUTH CAROLINA NOVEMBER 2, 1976

DISTRICT NO 12-1	STATE SENATE
	(D) # M J I O L H E N S E
COUNTY	
CLARENDON	6,757
SUMTER	14,586
DISTRICT TOTALS	21,343

DISTRICT NO 12-2	STATE SENATE
	(D) # L J A O N H D N C I I I
COUNTY	
CLARENDON	6,801
SUMTER	13,538
DISTRICT TOTALS	20,339

SOUTH CAROLINA  
 VOTES CAST IN GENERAL ELECTION  
 HELD IN SOUTH CAROLINA NOVEMBER 2, 1976

DISTRICT NO 13-1	STATE SENATE
	(D) * WILLIAMS MARSHALL B
COUNTY	
CALHOUN	3,064
DORCHESTER	9,058
ORANGEBURG	18,604
DISTRICT TOTALS	30,726

DISTRICT NO 13-2	STATE SENATE
	(D) * GRESSETTE MARTIN
CALHOUN	3,111
DORCHESTER	9,058
ORANGEBURG	18,908
DISTRICT TOTALS	31,077

SOUTH CAROLINA  
 VOTES CAST IN GENERAL ELECTION  
 HELD IN SOUTH CAROLINA NOVEMBER 2, 1976

DISTRICT NO 15-1	STATE SENATE
	(D) * H W C I L L L I A M T
COUNTY	
ALLENDALE	3,169
BEAUFORT	8,573
COLLETON	7,598
HAMPTON	5,096
JASPER	3,331
DISTRICT TOTALS	27,767

DISTRICT NO 15-2	STATE SENATE
	(D) * W J A D E S L L M J R
ALLENDALE	3,146
BEAUFORT	9,002
COLLETON	7,298
HAMPTON	5,085
JASPER	3,310
DISTRICT TOTALS	27,841

SOUTH CAROLINA  
 VOTES CAST IN GENERAL ELECTION  
 HELD IN SOUTH CAROLINA NOVEMBER 2, 1976

DISTRICT NO 16-1	STATE SENATE	
	(D)	(R)
	* G A R N O L D S	R A V E N E L  A R T H U R  J R
COUNTY		
CHARLESTON	37,146	31,824
GEORGETOWN	7,410	4,133
DISTRICT TOTALS	44,556	35,957

DISTRICT NO 16-2	STATE SENATE	
	(D)	(R)
	J A M E S C  J R	* H A R T H O M A S T F
COUNTY		
CHARLESTON	30,602	37,751
GEORGETOWN	6,758	4,629
DISTRICT TOTALS	37,360	42,380

SOUTH CAROLINA  
 VOTES CAST IN GENERAL ELECTION  
 HELD IN SOUTH CAROLINA NOVEMBER 2, 1976

DISTRICT NO 16-3	STATE SENATE	
	(D) * DUFFY WISSE	(R) HANK NANCY
CCUNTY		
CHARLESTON	37,619	31,206
GEORGETOWN	7,901	3,597
DISTRICT TOTALS	45,520	34,803

DISTRICT NO 16-4	STATE SENATE	
	(D) * CARTER LLEN R	(R) MCCONNELL GLENN F
CHARLESTON	39,562	28,454
GEORGETOWN	8,298	3,108
DISTRICT TOTALS	47,860	31,562

SOUTH CAROLINA  
 VOTES CAST IN GENERAL ELECTION  
 HELD IN SOUTH CAROLINA NOVEMBER 2, 1976

DISTRICT NO 16-5	STATE SENATE
	(D)  * D W I L L I A M W A R J R
COUNTY	
CHARLESTON	40,911
GEORGETOWN	10,133
DISTRICT TOTALS	51,044



SOUTH CAROLINA  
 VOTES CAST IN GENERAL ELECTION  
 HELD IN SOUTH CAROLINA NOVEMBER 2, 1976

DISTRICT NO 005	HOUSE OF REP.
	(D) * H B E L D R I C K S  J R
COUNTY	
ANDERSON	510
PICKENS	4,574
DISTRICT TOTALS	5,084

DISTRICT NO 012	HOUSE OF REP.
	(D) * M C A B E E  J E N N I N G S
GREENWOOD	3,723
MCCORMICK	2,315
DISTRICT TOTALS	6,038

SOUTH CAROLINA  
 VOTES CAST IN GENERAL ELECTION  
 HELD IN SOUTH CAROLINA NOVEMBER 2, 1976

DISTRICT NO 014	HOUSE OF REP.
	(D) * CARNELL P
COUNTY	
GREENWOOD	3,858
LAURENS	2,085
DISTRICT TOTALS	5,943

DISTRICT NO 030	HOUSE OF REP.
	(D) * DANIEL MICHAEL R
COUNTY	
CHEROKEE	5,351
SPARTANBURG	1,170
DISTRICT TOTALS	6,521

SOUTH CAROLINA  
 VOTES CAST IN GENERAL ELECTION  
 HELD IN SOUTH CAROLINA NOVEMBER 2, 1976

DISTRICT NO 044	HOUSE OF REP.
	(D)
	* NUNNERY MELVIN ERNEST
COUNTY	
CHESTER	4,976
LANCASTER	12,375
DISTRICT TOTALS	17,351

DISTRICT NO 051	HOUSE OF REP.
	(D)
	* DESCHAMPS WILLIE G
COUNTY	
KERSHAW	1,243
LEE	5,949
DISTRICT TOTALS	7,192

SOUTH CAROLINA  
 VOTES CAST IN GENERAL ELECTION  
 HELD IN SOUTH CAROLINA NOVEMBER 2, 1976

DISTRICT NO 039	HOUSE OF REP.
	(D)  * B E U E A G E S S E  S
COUNTY	
NEWBERRY	2,110
SALUCA	4,231
DISTRICT TOTALS	6,341

DISTRICT NO 043	HOUSE OF REP.
	(D)  * A J S H A M E E S  N E E L L Y
CHESTER	2,580
UNION	2,661
DISTRICT TOTALS	5,241

SOUTH CAROLINA  
 VOTES CAST IN GENERAL ELECTION  
 HELD IN SOUTH CAROLINA NOVEMBER 2, 1976

DISTRICT NO 053	HOUSE OF REP.
	(D) * CLYBURN WILLIAM R
COUNTY	
CHESTERFIELD	2,817
KERSHAW	2,431
DISTRICT TOTALS	5,248

DISTRICT NO 056	HOUSE OF REP.
	(D) * BYRD GARRETT E JR
DARLINGTON	2,046
MARLBORO	1,352
DISTRICT TOTALS	3,398

SOUTH CAROLINA  
 VOTES CAST IN GENERAL ELECTION  
 HELD IN SOUTH CAROLINA NOVEMBER 2, 1976

DISTRICT NO 057	HOUSE OF REP.
	(D)
	* A R T H U R
COUNTY	
CHESTERFIELD	657
DARLINGTON	5,136
DISTRICT TOTALS	5,793

DISTRICT NO 061	HOUSE OF REP.
	(D)
	* G A S S Q U E  N O R W O O D
COUNTY	
DILLON	1,855
FLORENCE	1,819
MARION	2,804
DISTRICT TOTALS	6,478

SOUTH CAROLINA  
 VOTES CAST IN GENERAL ELECTION  
 HELD IN SOUTH CAROLINA NOVEMBER 2, 1976

DISTRICT NO 082	HOUSE OF REP.
	(D) * W I L L I A M R E E L A
COUNTY	
AIKEN	1,378
EDGEFIELD	3,541
DISTRICT TOTALS	5,319

DISTRICT NO 086	HOUSE OF REP.
	(D) * B U S B E E J U D S O N
AIKEN	4,653
LEXINGTON	592
DISTRICT TOTALS	5,245

SOUTH CAROLINA  
 VOTES CAST IN GENERAL ELECTION  
 HELD IN SOUTH CAROLINA NOVEMBER 2, 1976

DISTRICT NO 067	HOUSE OF REP.
	(D) * G R I F F I N C H A R L E S L I I I
CGUNTY	
CLARENDON	1,413
SUMTER	3,231
DISTRICT TOTALS	4,644



SOUTH CAROLINA  
 VOTES CAST IN GENERAL ELECTION  
 HELD IN SOUTH CAROLINA NOVEMBER 2, 1976

DISTRICT NO 093	HOUSE OF REP.
	(D) * F J O H N N G E L D E R
COUNTY	
CALHOUN	3,136
ORANGEBURG	3,345
DISTRICT TOTALS	6,481

DISTRICT NO 097	HOUSE OF REP.
	(D) * D G U K E S N E S W
COUNTY	
BERKELEY	1,456
ORCHESTER	4,673
DISTRICT TOTALS	6,129

SOUTH CAROLINA  
 VOTES CAST IN GENERAL ELECTION  
 HELD IN SOUTH CAROLINA NOVEMBER 2, 1976

DISTRICT NO 091	HOUSE OF REP.	
	(D)	(R)
	* B L A T T S O L L O M O N	B E R R Y J A M E S T
COUNTY		
BAMBERG	1,228	84
BARNWELL	5,559	7E1
DISTRICT TOTALS	6,787	865

DISTRICT NO 092	HOUSE OF REP.
	(D)
	* B R A N D T J A M E S B
ALLENDALE	3,337
BAMBERG	2,685
DISTRICT TOTALS	6,022

SOUTH CAROLINA  
 VOTES CAST IN GENERAL ELECTION  
 HELD IN SOUTH CAROLINA NOVEMBER 2, 1976

DISTRICT NO 098	HOUSE OF REP.	
	(D)	(R)
	* S M I T H J O H N H A M I L T O N	H A N D E L S M A N D O N H
COUNTY		
BERKELEY	1,050	546
DORCHESTER	5,534	2,481
DISTRICT TOTALS	6,584	3,027

DISTRICT NO 101	HOUSE OF REP.
	(D)
	* G O R D O N J O H N J R
COUNTY	
BERKELEY	1,424
WILLIAMSBURG	3,748
DISTRICT TOTALS	5,172

SOUTH CAROLINA  
 VOTES CAST IN GENERAL ELECTION  
 HELD IN SOUTH CAROLINA NOVEMBER 2, 1976

DISTRICT NO 106	HOUSE OF REP.
	(D)
	* BARRINEAU T BASIL
COUNTY	
GEORGETOWN	3,833
HORRY	1,356
DISTRICT TOTALS	5,189

DISTRICT NO 116	HOUSE OF REP.	
	(D)	(R)
	* WASHINGTON MCKINLEY	GOLDEN NEAL
CHARLESTON COLLETON	3,921 24	2,119 47
DISTRICT TOTALS	3,945	2,166

SOUTH CAROLINA  
 VOTES CAST IN GENERAL ELECTION  
 HELD IN SOUTH CAROLINA NOVEMBER 2, 1976

DISTRICT NO 120	HOUSE OF REP.
	(D) * W I L S O N
COUNTY	
COLLETON	1,609
HAMPTON	5,200
<b>DISTRICT TOTALS</b>	<b>6,809</b>

DISTRICT NO 122	HOUSE OF REP.
	(D) * S A U L S M A R T I N
COUNTY	
BEAUFORT	834
JASPER	3,256
<b>DISTRICT TOTALS</b>	<b>4,090</b>

SOUTH CAROLINA  
 VOTES CAST IN GENERAL ELECTION  
 HELD IN SOUTH CAROLINA NOVEMBER 2, 1976

DISTRICT NO 001	SOLIC.
	(D) * F N O R M A N L
COUNTY	
CALHOUN	3,078
DORCHESTER	9,058
ORANGEBURG	18,895
DISTRICT TOTALS	31,031

DISTRICT NO 002	SOLIC.
	(D) * S Y L V E R D A H L
AIKEN	24,069
BAMBERG	3,044
BARNWELL	5,148
DISTRICT TOTALS	32,261

SOUTH CAROLINA  
 VOTES CAST IN GENERAL ELECTION  
 HELD IN SOUTH CAROLINA NOVEMBER 2, 1976

DISTRICT NO 004	SOLIC.
	(D) * MILLER DUPRE
COUNTY	
CHESTERFIELD	9,051
DARLINGTON	12,060
DILLON	6,301
MARLBORO	6,376
DISTRICT TOTALS	33,788

DISTRICT NO 007	SOLIC.
	(D) * NOLEN JOHN H
CHEROKEE	10,199
SPARTANBURG	33,822
DISTRICT TOTALS	44,021

SOUTH CAROLINA  
 VOTES CAST IN GENERAL ELECTION  
 HELD IN SOUTH CAROLINA NOVEMBER 2, 1976

DISTRICT NO 008	SOLIC.
	(D) * JONES WILLIAM T
COUNTY	
GREENWOOD	13,327
LAURENS	10,054
NEWBERRY	9,133
DISTRICT TOTALS	32,554

DISTRICT NO 009	SOLIC.
	(D) * BARR CAPER S I I G I I
BERKELEY	13,374
CHARLESTON	43,297
DISTRICT TOTALS	56,671



SOUTH CAROLINA  
 VOTES CAST IN GENERAL ELECTION  
 HELD IN SOUTH CAROLINA NOVEMBER 2, 1976

DISTRICT NO 010	SOLIC.
	(D) # L RAINES HENRY
COUNTY	
ANDERSON	24,472
OCONEE	10,211
DISTRICT TOTALS	34,683

DISTRICT NO 011	SOLIC.	
	(D)	(R)
	# M DONALDSON MYERS V	J H YDRICK H J R
EDGEFIELD	3,953	783
LEXINGTON	19,262	17,055
MCCORMICK	2,223	129
SALUDA	4,316	388
DISTRICT TOTALS	29,754	18,355

SOUTH CAROLINA  
 VOTES CAST IN GENERAL ELECTION  
 HELD IN SOUTH CAROLINA NOVEMBER 2, 1976

DISTRICT NO 014	SOLIC.
	(D) * MURRINDOLPH
CCOUNTY	
ALLENCALE	3,229
BEAUFORT	8,730
CCLLETON	7,539
HAMPTON	5,251
JASPER	3,495
DISTRICT TOTALS	28,244

DISTRICT NO 016	SOLIC.
	(D) * FERGLISON
UNION YORK	9,850
	20,969
DISTRICT TOTALS	30,819

ABBEVILLE COUNTY  
 VOTES CAST IN GENERAL ELECTION  
 HELD IN SOUTH CAROLINA NOVEMBER 2, 1976

	PRESIDENT AND VICE-PRESIDENT				REP. IN CONG.	STATE SENATE					HOUSE OF REP.	CLERK OF COURT	SHERIFF	CORONER	COUNTY SUPV.
	(D)	(R)	(A)	(I)	DIST NO 003	DIST NO 01-1	DIST NO 01-2	DIST NO 01-3	DIST NO 01-4	DIST NO 011	(D)	(D)	(D)	(D)	(D)
	*MCARDALE	FOURD	ANDREWS S H A C K F E O R D	MADDOX	*BUTLER D E R R I C K	*GARRISON E D	*MCDONALD E	*HERBERT O	*SMITH H A R R I S P	*MILLETT E	*HOLMES F	*CANN B	*RICHARDSON A	*MCMAHAN A	
PRECINCTS															
ABBEVILLE NO. 1	430	367	5	1	799	777	766	769	770	778	782	785	783	781	
ABBEVILLE NO. 2	467	177		0	606	560	535	535	533	579	560	582	559	556	
ABBEVILLE NO. 3	219	79	2	2	307	306	309	307	308	307	307	308	307	307	
ABBEVILLE NO. 4	401	105	1	3	489	496	496	492	496	491	496	494	496	496	
ABBEVILLE MILL	118	19	0	0	133	136	136	134	134	136	136	137	137	136	
ANNEVILLE	276	54	0	0	327	320	320	319	317	319	320	323	322	322	
BROADMOUTH	55	23	0	0	75	72	72	75	71	70	73	74	73	72	
CALHOUN FALLS 1	460	105	3	0	554	498	483	477	472	494	489	519	488	491	
CALHOUN FALLS 2	327	35	1	0	253	258	243	240	241	252	244	254	252	249	
CENTRAL	58	13	0	0	71	71	67	69	70	69	70	71	70	68	
COLD SPRINGS	112	61	1	0	160	158	159	159	158	161	157	160	160	160	
DONALDS	237	109	0	0	330	317	323	315	319	318	325	321	321	321	
DUE WEST	353	182	0	0	511	481	489	476	476	483	480	497	488	485	
HAMPTON	19	9	0	0	21	22	22	23	23	23	23	22	23	22	
HILLVILLE	40	32	0	0	69	69	71	71	71	71	71	71	71	71	
HALLS STORE	245	102	0	0	331	330	329	329	329	329	327	332	332	333	
KEOWEE	132	19	0	0	151	0	151	150	150	149	150	149	149	150	
LEVEL LAND	78	18	0	1	97	151	97	97	97	97	97	97	97	77	
LOWNDESVILLE 1	75	26	1	1	101	100	100	101	101	102	103	102	102	103	
LOWNDESVILLE 2	42	21	1	0	64	61	62	62	61	62	62	62	62	62	
LEBANON	148	98	3	0	244	234	232	234	234	239	241	239	242	239	
MOUNTAIN VIEW	117	31	0	0	140	140	140	139	139	140	140	140	140	141	
ROCK SPRINGS	82	9	0	0	89	88	90	88	88	90	90	90	89	90	
WATTS	41	12	0	0	55	55	55	55	55	55	55	55	55	54	
ABSENTEE	173	91	0	2	250	239	239	239	239	239	239	239	239	239	
COUNTY TOTALS	4,700	1,791	19	12	6,227	5,939	5,986	5,955	5,949	6,053	6,028	6,129	6,057	6,025	

ABBEVILLE COUNTY  
 VOTES CAST IN GENERAL ELECTION  
 HELD IN SOUTH CAROLINA NOVEMBER 2, 1976

PRECINCTS	COUNTY COUNCIL			
	(D)	(D)	(D)	(D)
	* ALBERT LEE	* LINCK VICTOR B	* HILL JOHN L	* NIXON D ON
ABBEVILLE NO. 1	773	784	768	768
ABBEVILLE NO. 2	546	560	541	536
ABBEVILLE NO. 3	306	307	304	304
ABBEVILLE NO. 4	494	496	496	492
ABBEVILLE MILL	134	136	135	135
ANTREVILLE	321	319	318	319
BROADMOUTH	72	69	68	68
CALHOUN FALLS 1	490	481	477	489
CALHOUN FALLS 2	242	246	243	251
CENTRAL	70	69	68	68
COLD SPRINGS	160	161	162	159
DONALDS	328	315	314	314
DUE WEST	497	483	476	476
HAMPTON	23	22	22	23
HILLVILLE	71	71	71	71
HALLS STORE	327	329	327	326
KEOWEE	149	150	149	150
LEVEL LAND	57	57	97	97
LOWNDESVILLE 1	101	102	102	99
LOWNDESVILLE 2	62	62	51	59
LEBANON	233	243	236	234
MOUNTAIN VIEW	140	141	141	138
ROCK SPRINGS	90	88	90	88
WATTS	53	55	55	55
ABSENTEE	239	239	239	239
COUNTY TOTALS	6,018	6,025	5,950	5,958

AIKEN COUNTY  
 VOTES CAST IN GENERAL ELECTION  
 HELD IN SOUTH CAROLINA NOVEMBER 2, 1976

PRECINCTS	PRESIDENT AND VICE-PRESIDENT				REP. IN CONG.
	(D)	(R)	(A)	(I)	DIST NO 003
	* M C R T E R E A L E	F O R D E	A N D E R S O N S H A C K E F O R D	M A D D O X D Y K E	(D) * B U T T L E R J I C K
AIKEN NO. 1	172	616	1	1	615
AIKEN NO. 2	443	106	2	2	489
AIKEN NO. 3	376	565	3	3	670
AIKEN NO. 4	740	52	0	0	736
AIKEN NO. 5	399	713	2	4	818
AIKEN NO. 6	395	1,038	6	4	1,005
BATH NO. 7	404	139	2	5	434
BEECH ISLAND 8	517	339	3	5	691
BELVEDERE NO 9A	288	309	0	1	424
CAROLINA HTS 10	253	117	1	1	302
CHINA SPRGS 11	335	148	1	3	389
CLEARWATER 12	611	519	2	3	832
COLLEGE ACRES 13	265	476	2	2	554
EUREKA NO. 14	94	40	0	1	121
GLOVERVILLE 15	293	184	1	1	330
GRANITEVILLE 16	673	551	2	7	1,016
JACKSON NO. 17	383	459	1	6	579
LANGLEY NO. 18	425	221	0	8	507
LYNWOOD NO. 19	221	156	2	4	290
MILLBROOK 20	623	1,459	5	4	1,488
MONETTA NO. 21	140	135	0	1	204
MONTEMORENCI 22	198	118	2	1	269
NEW ELLENTON 23	513	413	2	3	695
NEW HOLLAND 24	101	67	3	0	122
N AUGUSTA 25	465	600	1	5	771
N AUGUSTA 26	405	488	0	4	644
N AUGUSTA 27	264	695	1	2	627
N AUGUSTA 28	178	585	4	0	484
N AUGUSTA 29	434	651	8	0	763
OAK GROVE 30	61	50	0	0	79
PERRY NO. 31	123	53	0	1	136
SALLEY NO. 32	206	127	3	1	281
SHAWS FORK 33	356	280	1	3	535
SHILOH NO. 34	278	269	0	8	432
SIX POINTS 35	335	619	0	3	760
TABERNACLE 36	66	41	0	2	79
TALATHA NO. 37	402	210	2	0	508
VAUCLUSE NO. 38	84	96	1	1	148
WAGENER NO. 39	428	272	1	7	534
WARDS NO. 40	121	57	1	1	145
WARRENVILLE 41	288	310	4	6	474
WHITE POND 42	109	56	2	0	126
WINDSOR NO. 43	189	79	1	3	189
BELVEDERE NO 9B	232	424	0	7	441
BELVEDERE NO 9C	417	437	3	2	650
SIX POINTS 35A	260	85	1	2	300
ABSENTEE	364	587	3	5	698
COUNTY TOTALS	14,927	16,011	80	155	23,384

AIKEN COUNTY  
VOTES CAST IN GENERAL ELECTION  
HELD IN SOUTH CAROLINA NOVEMBER 2, 1976

PRECINCTS	STATE SENATE									
	DIST NO 08-1		DIST NO 08-2		DIST NO 08-3		DIST NO 08-4		RECOUNT	
	(D) RODNEY ALBERT	(R) *GILBERT MCHILLANE	(D) *WILLIAMS KNOTTIS JR	(R) LAUGHMILL MICHAEL	(D) *TURNER TIPSEED	(R) A DOOLEY J	(D) *NICKEL SETZLER	(R) ADDISON WILSON JOE	(D) *NICKEL SETZLER	(R) ADDISON WILSON JOE
AIKEN NO. 1	103	686	361	431	374	410	200	582	201	582
AIKEN NO. 2	377	139	499	91	499	396	396	113	396	113
AIKEN NO. 3	260	672	535	400	568	366	366	377	360	377
AIKEN NO. 4	698	86	734	45	733	35	706	52	706	52
AIKEN NO. 5	255	654	576	542	619	486	397	697	397	697
AIKEN NO. 6	236	1,188	608	829	659	763	363	1,045	363	1,045
AIKEN NO. 7	358	160	435	98	481	56	370	154	370	154
BEECH ISLAND 8	447	371	597	236	661	180	524	302	525	301
BELVEDERE NO 9A	224	328	328	233	391	176	283	276	283	277
CAROLINA HTS 10	213	107	236	39	349	66	220	105	220	105
CHINA SPRGS 11	265	186	381	80	370	98	295	153	296	153
CLEARWATER 12	513	554	716	356	871	247	587	494	587	494
COLLEGE ACRES 13	136	579	341	380	429	300	235	481	235	481
EUREKA NO. 14	77	53	100	30	114	21	84	48	84	48
GLOVERVILLE 15	229	224	343	119	391	295	164	296	164	296
GRANITEVILLE 16	308	646	902	301	314	289	696	464	696	464
JACKSON NO. 17	308	507	516	310	545	276	400	401	400	401
LANGLEY NO. 18	385	237	533	106	566	82	417	208	417	208
LYNWOOD NO. 19	185	183	283	89	303	74	208	163	208	163
MILLBROOK 20	349	1,711	1,042	1,050	1,141	932	603	1,440	603	1,439
MONETTA NO. 21	113	165	110	110	161	117	142	136	142	136
MONTDRENCE 22	128	77	222	78	221	76	174	117	174	117
NEW ELLINTON 23	398	905	613	304	684	229	499	408	499	408
NEW HOLLAND 24	70	97	117	52	113	55	91	74	91	74
N AUGUSTA 25	431	563	619	405	690	329	485	525	485	525
N AUGUSTA 26	363	449	493	349	587	271	406	428	406	428
N AUGUSTA 27	249	682	390	262	549	267	267	652	267	652
N AUGUSTA 28	125	605	279	466	320	417	172	212	172	212
N AUGUSTA 29	379	639	550	496	646	402	427	564	427	612
DAK GROVE 30	45	64	70	40	61	51	57	52	57	52
PERRY NO. 31	97	76	134	39	120	56	109	64	109	64
SALLEY NO. 32	195	140	272	164	265	170	271	116	271	116
SHAW'S FORK 33	240	382	471	164	497	133	371	244	371	244
SHILOH NO. 34	158	369	387	159	406	129	239	239	239	273
SIX POINTS 35	195	753	494	463	577	380	336	604	336	604
TABERNACLE 36	45	61	84	22	79	24	62	40	62	40
TALATHA NO. 37	348	234	435	155	481	105	408	178	408	178
VAUCLUSE NO. 38	70	108	129	50	134	46	102	72	102	72
WAGENER NO. 39	354	334	564	187	464	229	429	260	428	260
WARDS NO. 40	157	42	135	42	133	44	152	84	152	84
WARRENVILLE 41	234	356	418	176	463	138	297	293	297	293
WHITE POND 42	93	65	139	29	120	42	96	60	96	60
WINDSOR NO. 43	119	125	194	67	202	55	135	106	135	106
BELVEDERE NO 9B	220	405	341	288	401	238	244	384	244	384
BELVEDERE NO 9C	342	453	507	301	551	258	387	418	387	418
SIX POINTS 35A	236	113	213	61	288	43	288	338	288	338
ABSENTEE	259	614	356	519	430	432	340	510	341	510
COUNTY TOTALS	11,688	18,000	18,776	11,413	20,386	9,822	14,490	15,278	14,494	15,278

AIKEN COUNTY  
VOTES CAST IN GENERAL ELECTION  
HELD IN SOUTH CAROLINA NOVEMBER 2, 1976

PRECINCTS	HOUSE OF REPRESENTATIVES								SOLIC- TOR	PROBATE JUDGE	CLERK OF COURT		SHERIFF		CORONER
	DIST NO 082	DIST NO 083	DIST NO 084		DIST NO 085		DIST NO 086	DIST NO 002							
	(D) * WIL LLIAMS A	(R) * COL LINS L	(D) * M C R R I O N D	(R) * M C G O W A N	(D) * R U D I N E C K	(R) J D F W J U N K I N	(D) * M J U D S O N	(D) * M E L T E R D H L	(D) * C A R L M	(D) * R O S E H	(W) J M A R T I N	(D) * P A U L D	(R) M C C O R M I C K B	(D) * G R E G O R Y L	
AIKEN NO. 1	0	0	0	0	481	312	0	615	600	451	152	564	235	598	
AIKEN NO. 2	0	0	0	0	484	43	0	485	486	457	21	477	63	492	
AIKEN NO. 3	0	0	0	0	622	321	0	694	688	552	170	625	330	703	
AIKEN NO. 4	0	0	0	0	751	743	0	733	710	733	73	723	57	743	
AIKEN NO. 5	0	0	0	0	848	408	0	861	848	631	213	780	340	870	
AIKEN NO. 6	0	0	0	0	736	684	0	1,074	721	317	928	508	1,057	870	
BATH NO. 7	0	0	370	164	0	0	478	470	418	53	405	144	471	471	
BEECH ISLAND 8	0	466	301	0	0	0	681	720	670	19	655	224	705	705	
BELVEDERE NO 9A	0	341	0	0	0	0	427	429	388	39	402	186	431	431	
CARDLINA HTS 10	0	140	16	0	0	0	291	299	285	8	267	91	294	294	
CHINA SPRGS 11	34	0	0	0	0	0	205	404	352	63	383	98	423	423	
CLEARWATER 12	0	0	646	442	0	0	899	890	743	174	677	462	930	930	
COLLEGE ACRES 13	0	0	0	0	0	0	551	553	416	147	487	260	583	583	
EUREKA NO. 14	109	0	0	0	0	0	119	109	102	13	92	45	120	120	
GLOVERVILLE 15	0	0	220	256	0	0	389	383	264	147	291	189	407	407	
GRANITEVILLE 16	129	18	594	339	0	0	1,045	1,048	608	475	924	311	1,051	1,051	
JACKSON NO. 17	0	0	0	0	0	0	0	0	606	26	598	24	614	614	
LANGLEY NO. 18	0	0	418	225	0	0	551	551	449	122	439	220	574	574	
LYNWOOD NO. 19	0	0	218	152	0	0	295	304	221	92	237	148	304	304	
MILLBROOK 20	0	0	0	0	846	588	329	1,614	1,535	495	1,344	759	1,593	1,593	
MONETTA NO. 21	181	0	0	0	0	0	205	205	189	12	197	87	205	205	
MONTMORENCI 22	0	0	0	0	78	17	168	268	218	47	246	75	282	282	
NEW ELLENTON 23	0	0	0	0	0	0	612	736	669	62	604	252	751	751	
NEW HOLLAND 24	0	0	0	0	0	0	139	151	116	31	115	58	152	152	
N AUGUSTA 25	0	62	0	0	0	0	755	802	1,687	65	730	328	768	768	
N AUGUSTA 26	0	483	0	0	0	0	638	656	580	46	622	245	639	639	
N AUGUSTA 27	0	736	0	0	0	0	588	626	522	76	557	372	611	611	
N AUGUSTA 28	0	608	0	0	0	0	475	513	399	51	453	303	473	473	
N AUGUSTA 29	0	726	0	0	0	0	729	801	699	33	744	331	749	749	
DAK GROVE 30	33	0	0	0	0	0	0	75	75	0	73	41	82	82	
PERRY NO. 31	0	0	0	0	0	0	146	145	149	134	9	98	81	144	
SALLEY NO. 32	0	0	0	0	0	0	284	301	303	285	11	242	97	302	
SHAHS FORK 33	0	0	0	0	136	33	327	554	556	108	479	166	562	562	
SHILOH NO. 34	226	0	0	0	31	16	57	424	430	91	348	207	451	451	
SIX POINTS 35	16	0	0	0	643	283	792	778	544	238	716	248	803	803	
TABERNACLE 36	0	0	0	0	0	0	89	87	87	6	77	34	93	93	
TALATHA NO. 37	0	0	0	0	0	0	455	520	480	39	486	129	521	521	
VAULUSE NO. 38	119	0	0	0	0	0	152	150	113	37	145	34	155	155	
WAGENER NO. 39	0	0	0	0	0	0	605	590	579	533	37	471	246	585	
WARDS NO. 40	127	0	0	0	0	0	146	147	138	9	134	45	152	152	
WARRENVILLE 41	0	0	254	266	52	15	499	506	329	198	408	202	506	506	
WHITE POND 42	0	0	0	0	0	0	121	142	136	135	10	115	137	137	
WINDSOR NO. 43	0	0	0	0	0	0	183	208	210	20	180	53	220	220	
BELVEDERE NO 9B	0	428	0	0	0	0	0	219	462	611	63	390	270	270	
BELVEDERE NO 9C	0	476	0	0	0	0	0	635	664	589	57	605	234	658	
SIX POINTS 35A	67	0	0	0	223	26	0	306	302	271	31	299	44	310	
ABSENTEE	26	200	56	27	242	153	123	662	663	526	141	539	359	665	
COUNTY TOTALS	1,378	4,776	3,272	2,180	6,009	2,924	4,653	24,069	24,205	19,834	4,295	21,455	9,553	24,400	

AIKEN COUNTY  
 VOTES CAST IN GENERAL ELECTION  
 HELD IN SOUTH CAROLINA NOVEMBER 2, 1976

PRECINCTS	COUNTY AUDITOR		COUNTY TREASURER	
	(D)	(R)	(D)	(R)
	* W G E O R G E A	S H I R L E Y	* P L U N K E T H	W I L L I A M C B U S C H
AIKEN NO. 1	262	512	311	483
AIKEN NO. 2	427	84	449	71
AIKEN NO. 3	420	505	501	432
AIKEN NO. 4	722	42	721	38
AIKEN NO. 5	425	662	538	574
AIKEN NO. 6	459	946	580	835
BATH NO. 7	401	114	429	99
BEECH ISLAND 8	555	260	541	294
BELVEDERE NO 9A	326	225	328	231
CAROLINA HTS 10	237	92	230	99
CHINA SPRGS 11	326	124	366	92
CLEARWATER 12	669	403	687	412
COLLEGE ACRES 13	312	404	357	371
EUREKA NO. 14	98	32	102	34
GLOVERVILLE 15	313	137	333	135
GRANITEVILLE 16	747	404	836	370
JACKSON NO. 17	437	362	459	355
LANGLEY NO. 18	465	145	490	159
LYNWOOD NO. 19	255	113	274	107
MILLBROOK 20	780	1,246	973	1,088
MONETTA NO. 21	163	116	161	120
MONTMORENCY 22	190	110	234	72
NEW ELLENTON 23	547	353	640	280
NEW HOLLAND 24	105	63	111	59
N AUGUSTA 25	639	359	580	426
N AUGUSTA 26	519	318	456	380
N AUGUSTA 27	414	473	339	545
N AUGUSTA 28	344	384	246	478
N AUGUSTA 29	619	420	543	501
OAK GROVE 30	63	45	67	45
PERRY NO. 31	109	60	108	69
SALLEY NO. 32	243	89	249	88
SHAWS FORK 33	371	233	458	173
SHILOH NO. 34	291	223	376	168
SIX POINTS 35	414	515	564	390
TABERNACLE 36	61	44	80	32
TALATHA NO. 37	417	163	436	154
VAUCLUSE NO. 38	108	65	139	39
WAGENER NO. 39	452	231	482	212
WARDS NO. 40	128	46	130	49
WARRENVILLE 41	368	217	378	226
WHITE POND 42	104	56	117	73
WINDSOR NO. 43	161	82	182	43
BELVEDERE NO 9B	310	315	309	331
BELVEDERE NO 9C	476	318	443	360
SIX POINTS 35A	241	81	288	43
ABSENTEE	366	480	404	457
COUNTY TOTALS	16,859	12,671	18,025	12,092



AIKEN COUNTY  
VOTES CAST IN GENERAL ELECTION  
HELD IN SOUTH CAROLINA NOVEMBER 2, 1976

PRECINCTS	COUNTY COUNCIL													
	DIST NO 001		DIST NO 002		DIST NO 003		DIST NO 004		DIST NO 005		DIST NO 006		DIST NO 007	
	(D) * RAY LUCAS	(R) BENSON WILLIAM L	(D) * HILL MORFITT	(R) JAMES POLATITE	(D) * DUNBAR MARVINE	(P) JACKSON CHARLES	(D) EDMONDSON CLEVE	(R) * WOODRIF MIMING	(D) LAWRENCE LAWSON	(R) * JOHNSON H	(D) * HORN MORRIS	(R) SANDRA GRAY	(D) JAMES GREGORY	(R) * CULPIN PHANF
AIKEN NO. 1	0	0	0	0	0	203	132	0	0	0	0	0	0	0
AIKEN NO. 2	0	0	0	0	0	0	0	0	0	86	0	0	0	0
AIKEN NO. 3	0	0	0	0	0	0	0	0	0	0	6	0	0	0
AIKEN NO. 4	0	0	0	0	0	0	0	0	0	0	0	0	0	0
AIKEN NO. 5	0	0	0	0	0	0	0	0	0	0	0	0	0	0
AIKEN NO. 6	0	0	0	0	0	0	0	0	0	0	0	220	301	0
BATH NO. 7	0	0	0	0	0	0	0	0	0	0	0	436	99	0
BEECH ISLAND 8	0	0	408	321	106	89	13	0	0	0	0	0	0	0
BELVEDERE NO 9A	0	0	0	0	0	0	0	0	238	0	0	0	0	0
CAROLINA HTS 10	0	0	0	0	1	0	0	0	0	341	0	0	0	0
CHINA SPRGS 11	0	0	0	0	0	0	0	0	0	0	0	403	71	0
CLEARWATER 12	0	0	0	0	887	163	0	0	0	0	0	0	0	0
COLLEGE ACRES 13	0	100	15	5	0	0	0	0	0	0	0	0	298	40
EUREKA NO. 14	27	0	0	0	0	0	0	0	0	0	0	7	22	0
GLOVERVILLE 15	0	0	5	0	132	91	0	0	0	14	0	14	84	0
GRANITEVILLE 16	0	0	0	0	82	28	39	0	205	125	0	430	269	0
JACKSON NO. 17	0	0	264	585	0	0	0	0	0	0	0	0	0	0
LANGLEY NO. 18	0	0	10	11	463	144	0	0	0	0	0	12	6	0
LYNWOOD NO. 19	0	0	31	10	253	64	0	0	0	0	0	0	0	0
MILLBROOK 20	0	0	0	0	0	0	0	0	0	0	0	0	82	1,25
MONETTA NO. 21	155	12	0	0	0	0	0	0	0	0	0	0	0	0
MONTMORENCI 22	31	0	22	0	0	0	0	0	0	0	0	0	173	64
NEW ELLENTON 23	0	0	687	251	0	0	0	0	0	0	0	0	0	0
NEW HOLLAND 24	103	68	0	0	0	0	0	0	0	0	0	0	0	0
N AUGUSTA 25	0	0	0	0	0	0	0	0	0	0	0	0	0	0
N AUGUSTA 26	0	0	0	0	0	365	439	103	124	0	0	0	0	0
N AUGUSTA 27	0	0	0	0	0	0	0	409	43	0	0	0	0	0
N AUGUSTA 28	0	0	0	0	0	0	0	23	43	0	0	0	0	0
N AUGUSTA 29	0	0	0	0	0	14	61	135	35	0	0	0	0	0
N AUGUSTA 30	0	0	0	0	0	424	650	0	0	0	0	0	0	0
OAK GROVE 30	61	54	0	0	0	0	0	0	0	0	0	0	0	0
PERRY NO. 31	113	66	0	0	0	0	0	0	0	0	0	0	0	0
SALLEY NO. 32	240	92	0	0	0	0	0	0	0	0	0	0	0	0
SHAMS FORK 33	69	48	0	0	0	0	0	0	0	0	0	0	36	150
SHILOH NO. 34	232	264	0	0	0	0	0	0	0	0	0	0	30	16
SIX POINTS 35	0	0	0	0	0	0	0	0	0	0	0	0	0	0
TABERNACLE 36	69	44	0	0	0	0	0	0	0	145	105	0	0	0
TALATHA NO. 37	0	0	458	146	0	0	0	0	0	0	0	0	0	4
VAUCLUSE NO. 38	0	0	0	0	0	0	0	0	0	118	61	0	0	0
WAGENER NO. 39	476	241	0	0	0	0	0	0	0	0	0	0	0	0
WARDS NO. 40	130	48	0	0	0	0	0	0	0	0	0	0	0	0
WARRENVILLE 41	0	0	0	0	0	0	0	0	0	28	238	23	17	0
WHITE POND 42	113	55	0	0	0	0	0	0	0	0	0	0	0	0
WINDSOR NO. 43	169	93	0	0	0	0	0	0	0	0	0	0	0	0
BELVEDERE NO 9B	0	0	0	0	0	0	0	240	403	0	0	0	0	0
BELVEDERE NO 9C	0	0	0	0	0	0	0	275	317	0	0	0	0	0
SIX POINTS 35A	0	0	0	0	0	0	0	0	0	278	58	0	0	0
ABSENTEE	35	19	47	24	35	7	46	99	30	69	22	84	182	0
COUNTY TOTALS	2,023	1,239	1,951	1,373	2,402	600	1,396	2,330	1,635	2,146	1,988	950	2,450	3,388

AIKEN COUNTY  
 VOTES CAST IN GENERAL ELECTION  
 HELD IN SOUTH CAROLINA NOVEMBER 2, 1976

PRECINCTS	COUNTY COUNCIL		FIRE DIST. TRUSTEE	REG. OF MESNE CONVEY		COUNTY COUNCIL CHAIRMAN	
	DIST NO 008		DIST NO 001				
	(D)	(R)	(D)	(D)	(R)	(D)	(R)
	F K O R E S T L	* W A L T E R C	* M C D A N I E L P E R R Y E	C L E O J S C O T	* E R G L E V I R G I N I A R	C H A R L E S E R W	* W A R R E R C A R R O L L H
AIKEN NO. 1	115	680	0	201	581	97	667
AIKEN NO. 2	298	137	0	392	118	369	125
AIKEN NO. 3	240	709	0	297	636	249	646
AIKEN NO. 4	696	77	0	681	80	687	70
AIKEN NO. 5	135	446	0	351	742	266	768
AIKEN NO. 6	0	0	0	252	1,154	207	1,164
BATH NO. 7	0	0	0	437	93	372	126
BEECH ISLAND 8	0	0	0	542	282	435	284
BELVEDERE NO 9A	0	0	193	283	266	217	268
CAROLINA HTS 10	0	0	0	226	94	202	94
CHINA SPRGS 11	0	0	0	294	164	262	162
CLEARWATER 12	0	0	0	709	377	513	448
COLLEGE ACRES 13	0	0	0	180	546	167	529
EUREKA NO. 14	0	0	0	83	44	80	45
GLOVERVILLE 15	0	0	0	340	131	289	159
GRANITEVILLE 16	0	0	0	741	458	519	558
JACKSON NO. 17	0	0	0	387	417	345	411
LANGLEY NO. 18	0	0	0	532	117	431	167
LYNWOOD NO. 19	0	0	0	253	121	208	136
MILLBROOK 20	0	0	0	457	1,594	349	1,600
MONETTA NO. 21	0	0	0	155	126	133	137
MONTMORENCI 22	0	0	0	171	130	129	161
NEW ELLENTON 23	0	0	0	457	448	438	370
NEW HOLLAND 24	0	0	0	76	92	57	104
N AUGUSTA 25	0	0	0	537	438	428	449
N AUGUSTA 26	0	0	0	446	384	372	384
N AUGUSTA 27	0	0	0	315	563	207	382
N AUGUSTA 28	0	0	0	202	502	137	514
N AUGUSTA 29	0	0	0	551	478	398	502
OAK GROVE 30	0	0	0	57	49	43	63
PERRY NO. 31	0	0	0	91	82	66	109
SALLEY NO. 32	0	0	0	230	99	162	167
SHAWS FORK 33	0	0	0	314	305	246	348
SHILOH NO. 34	0	0	0	220	311	163	338
SIX POINTS 35	108	595	0	312	632	202	690
TABERNACLE 36	0	0	0	61	44	34	76
TALATHA NO. 37	0	0	0	364	214	360	210
VAUCLUSE NO. 38	0	0	0	104	75	78	88
WAGENER NO. 39	0	0	0	397	291	256	441
WARDS NO. 40	0	0	0	121	55	110	61
WARRENVILLE 41	8	29	0	373	230	245	311
WHITE POND 42	0	0	0	101	56	95	62
WINDSOR NO. 43	0	0	0	133	116	100	149
BELVEDERE NO 9B	0	0	268	288	337	224	317
BELVEDERE NO 9C	0	0	370	451	345	329	382
SIX POINTS 35A	0	0	0	225	105	196	121
ABSENTEE	44	117	38	314	545	294	548
COUNTY TOTALS	1,644	2,790	869	14,704	15,067	11,766	16,111

ALLENDALE COUNTY  
 VOTES CAST IN GENERAL ELECTION  
 HELD IN SOUTH CAROLINA NOVEMBER 2, 1976

PRECINCTS	PRESIDENT AND VICE-PRESIDENT				REPRESENTATIVE IN CONGRESS			STATE SENATE		HOUSE OF REP.	SOLICITOR
	(D) * MONDARTE	(R) F DORLE	(A) A NDERSON	(I) M D Y K E	DIST NO 002			DIST NO 15-1	DIST NO 15-2	DIST NO 092	DIST NO 014
					(D) C L I V I N G S T O N	(R) * S P E N C E	(I) J O H N E A L	(D) * H O W E L L	(D) * J A D D E L L	(D) * B R A N D T	(D) * M U R D O U G H
ALLENDALE A-L	833	297	1	2	609	496	15	1,017	998	1,043	1,020
ALLENDALE M-Z	573	258	0	0	488	330	5	735	744	751	762
APPLETON	38	30	0	0	31	32	2	35	36	41	38
BALDOC	30	22	0	0	27	24	2	43	41	42	43
FAIRFAX	663	277	2	4	560	339	17	775	767	829	798
UNION	71	35	0	0	36	62	1	98	97	91	99
MARTIN	203	39	1	0	187	48	2	202	202	215	203
SYCAMORE	119	44	0	0	55	101	0	114	113	153	114
ULMERS	104	62	0	1	79	96	1	150	148	172	152
ABSENTEE	0	0	0	0	0	0	0	0	0	0	0
COUNTY TOTALS	2,634	1,064	4	7	2,072	1,528	45	3,169	3,146	3,337	3,229

ALLENDALE COUNTY  
 VOTES CAST IN GENERAL ELECTION  
 HELD IN SOUTH CAROLINA NOVEMBER 2, 1976

	COUNTY BOARD OF DIRECTORS				
	(D) * HENRY L A F F I T T E	(D) * D O N C S H A R P I I I	(D) * W B B A D G E R	(D) * W M T H O M A S	(D) * J O H N E K I R K L A N D I I I
PRECINCTS					
ALLENDALE A-L	997	998	0	0	0
ALLENDALE M-Z	743	743	0	0	0
APPLETON	0	0	31	0	0
BALDOC	0	0	40	0	0
FAIRFAX	0	0	0	779	0
UNION	0	0	0	0	98
MARTIN	0	0	214	0	0
SYCAMORE	0	0	0	0	136
ULMERS	0	0	0	0	162
ABSENTEE	0	0	0	0	0
<b>COUNTY TOTALS</b>	<b>1,740</b>	<b>1,741</b>	<b>285</b>	<b>779</b>	<b>396</b>

ANDERSON COUNTY  
 VOTES CAST IN GENERAL ELECTION  
 IN SOUTH CAROLINA NOVEMBER 2, 1976

PRECINCTS	PRESIDENT AND VICE-PRESIDENT				REP. IN CONG.	STATE SENATE				
	(O)	(R)	(A)	(I)	DIST NO 003	DIST NO 01-1		DIST NO 01-2	DIST NO 01-3	DIST NO 01-4
	* MCDONALD CARRIE	F DOLF	A SHACKLEFORD ANDREWS	M DYKE	* DERRICK BUTLER	* GARRISON ED	B MCGHEE DODD	* MCDONALD M	* MORGAN HERBERT	* SMITH HARRIS
ANDERSON WARD 1	670	970	3	3	1,089	1,181	564	1,150	1,129	1,332
ANDERSON WARD 2	152	169	2	2	556	575	299	550	550	554
ANDERSON WARD 3	691	342	1	1	247	241	80	255	249	250
ANDERSON WARD 4	648	113	0	0	698	692	701	702	698	699
ANDERSON WARD 5	679	675	0	0	707	701	93	702	704	703
ANDERSON WARD 6	406	58	0	0	430	477	61	419	422	419
ANDERSON WARD 7	572	403	3	2	749	756	252	767	762	754
ANDERSON WARD 8	430	399	8	0	573	622	258	294	590	591
APPLETON MILL	353	86	0	1	370	369	66	373	376	375
BARKERS CREEK	62	33	1	0	12	80	12	91	91	91
BELTON	1,069	541	1	1	1,226	1,272	347	1,253	1,244	1,249
BELTON MILL	176	36	0	3	206	187	22	192	189	181
BISHOPS BRANCH	69	32	0	0	103	100	6	70	70	74
BOWLING GREEN	69	21	0	0	79	71	4	76	76	74
BROADWAY	315	132	0	0	448	368	57	390	390	389
BRUSHY CREEK	196	263	1	0	461	370	93	405	406	403
CEDAR GROVE	194	84	0	1	266	238	26	260	257	258
CENTERVILLE	866	550	2	2	1,313	1,374	594	1,403	1,388	1,394
CHICOULA MILL	204	42	0	0	241	236	8	241	241	241
CONCRETE	331	377	5	5	664	528	181	592	592	592
CORNER	31	15	0	2	47	41	9	42	42	33
CRAYTONVILLE	133	51	5	0	192	168	22	186	184	184
DENVER	69	65	0	1	137	116	22	120	119	118
EDGEWOOD	220	299	1	0	504	409	109	420	453	450
EQUINOX	200	57	3	0	255	225	7	234	235	233
FIVE FORKS	214	96	0	0	303	271	32	288	288	288
FLAT ROCK	343	175	1	0	509	589	93	434	431	429
FORK NO. 1	36	34	0	3	95	69	16	80	80	80
FORK NO. 2	112	142	3	0	169	130	27	139	138	138
FRIENDSHIP	92	51	0	1	136	112	21	123	122	120
GLUCK MILL	121	21	1	1	142	134	10	140	140	140
GREEN POND	219	135	1	1	345	267	77	295	295	295
GROCE SCHOOL	128	30	0	0	99	87	9	94	94	94
HALL	154	88	0	0	162	177	12	150	150	149
HAMMOND SCHOOL	100	54	0	0	238	57	29	81	76	78
HIGH POINT	100	75	0	0	173	153	19	163	163	163
HOME LAND PARK	952	205	6	0	1,023	1,008	181	1,017	1,015	1,016
HONEA PATH	662	365	0	1	848	848	184	902	888	888
HOPEWELL	142	184	0	0	333	283	51	288	286	286
IVA	453	180	2	0	525	428	135	537	524	524
JACKSON MILL	174	78	0	0	255	201	37	233	221	223
LAFRANCE	109	36	0	1	145	134	12	142	142	142
MCADAMS	49	4	0	0	65	43	3	45	45	45
MELTON	31	17	0	0	54	45	8	53	53	53
MOUNT TABOR	271	114	0	0	376	330	47	351	351	351
MOUNTAIN CREEK	178	46	0	0	227	194	19	203	204	203
MOUNTAIN VIEW	37	23	0	0	62	62	6	62	62	62
NEALS CREEK	556	248	5	0	660	667	163	665	656	652
ORR MILL	255	50	0	0	595	587	82	601	600	595
PELZER NO. 1	158	43	0	1	206	190	18	199	200	200
PELZER NO. 4	144	36	0	0	174	174	13	173	173	174
PENDLETON	877	341	5	0	1,015	1,068	173	1,026	1,028	1,026
PIEDMONT	217	52	0	1	261	216	32	216	216	216
PIERCETOWN	95	52	0	1	147	130	19	140	140	140

RIVERSIDE - TOX	39	25	0	0	3	50	15	52	52	52
ROCK HILL	202	127	0	0	330	162	66	188	189	189
ROCK SPRING	84	44	2	0	135	114	12	119	118	118
SANDY SPRINGS	205	94	1	0	292	271	30	270	270	268
SHIRLEYS STORE	175	53	0	0	227	184	22	212	211	213
SIMPSONVILLE	155	107	7	1	268	241	28	249	250	249
STARR	149	108	2	0	261	211	37	224	228	223
THREE & TWENTY	52	76	2	1	129	123	9	126	125	126
TONEY CREEK	87	40	0	0	132	111	17	115	115	114
TOWNVILLE	97	27	0	0	123	115	11	121	121	121
WALKER - MC	74	78	0	0	150	149	20	0	0	0
WEST PELZER	329	76	0	0	353	350	59	349	351	349
WEST SAVANNAH	61	15	0	0	78	61	14	68	68	67
WHITE PLAINS	244	142	1	1	373	327	346	350	350	5
WILLIAMSTON	886	272	7	2	988	1,001	204	993	984	980
WMSTON HILL	221	51	0	0	279	264	14	269	269	271
WRIGHTS SCHOOL	192	73	0	0	267	223	31	243	236	236
ABSENTEE	0	0	0	0	0	0	0	0	0	0
COUNTY TOTALS	19,002	9,496	96	60	25,349	23,951	5,722	23,728	23,857	23,680

ANDERSON COUNTY  
 VOTERS LIST IN GENERAL ELECTION  
 HELD IN SOUTH CAROLINA NOVEMBER 2, 1976

PRECINCTS	HOUSE OF REPRESENTATIVES						SOLIC- TOR	CLERK OF COURT	SHERIFF	CORONER	COUNTY AUDITOR	COUNTY TREAS.		
	DIST NO 005	DIST NO 006	DIST NO 007		DIST NO 008	DIST NO 009	DIST NO 010	DIST NO 010	(D)	(D)	(D)	(D)	(D)	
	(D)	(D)	(D)	(P)	(D)	(D)	(D)	(D)	* H E N D R I C K S	* B U R D E T T E	* C O D D E Y	* W I L K I N G T O N	* C L A R K	* S M I T H
	* H E N D R I C K S	* P R A C H I T	* F O R D E	P E E C H A M B	* C H A M B E R E	* H A R R I C K B	* C O O P E R	* R A I N E N R Y					* A N N I E F R A N C I S	* B E T T Y M
ANDERSON WARD 1	0	0	0	0	0	1,187	0	1,165	1,189	1,186	1,177	1,174	1,174	1,196
ANDERSON WARD 2	0	0	0	0	0	584	0	571	579	578	575	574	574	588
ANDERSON WARD 3	0	0	0	0	0	254	0	254	260	255	257	257	257	261
ANDERSON WARD 4	0	0	0	0	0	708	0	705	708	706	704	706	706	709
ANDERSON WARD 5	0	654	0	0	53	0	0	706	706	707	703	652	652	709
ANDERSON WARD 6	0	791	0	0	0	0	0	625	624	624	623	623	623	625
ANDERSON WARD 7	0	0	0	0	0	0	0	783	791	798	780	780	780	800
ANDERSON WARD 8	0	612	0	0	0	0	0	612	603	613	608	604	604	610
APPLETON HILL	0	259	0	0	11	0	0	37	38	38	38	375	38	382
BARBERS CREEK	0	0	4	0	0	0	0	91	91	91	0	0	0	91
BELTON	0	5	989	376	0	91	0	1,265	1,273	1,280	1,263	1,168	1,168	1,196
BELTON MILL	0	105	0	0	0	69	0	194	195	194	193	191	191	197
BISHOPS BRANCH	0	0	0	0	0	0	0	0	0	0	0	0	0	0
BOWLING GREEN	0	0	0	0	0	6	0	72	76	76	74	74	74	77
BROADWAY	0	6	0	0	0	381	0	393	394	397	393	390	390	393
BRUSHY CREEK	0	0	0	0	0	0	0	408	412	412	417	409	409	409
CEDAR GROVE	0	158	28	7	0	67	0	257	261	259	262	267	267	259
CENTERVILLE	0	345	0	0	1,081	0	0	1,409	1,435	1,442	1,430	1,409	1,409	1,384
CHICOULA HILL	0	0	186	55	0	0	0	241	241	241	241	1	1	241
CONCRETE	510	0	0	0	0	0	80	594	595	595	594	594	594	593
CORNER	0	0	42	0	0	0	0	42	42	41	42	41	41	42
CRAYTONVILLE	0	0	104	86	0	0	0	185	183	183	186	187	187	184
DENVER	0	0	0	0	0	0	122	123	123	122	125	125	125	127
EDGEWOOD	291	0	0	0	0	163	0	461	462	460	458	458	458	459
EQUINOX	226	0	0	0	0	0	0	236	240	239	237	233	233	232
FIVE FORKS	0	0	0	0	0	0	207	288	284	284	290	289	289	292
FLAT ROCK	0	0	35	63	5	0	0	434	433	447	444	433	433	432
FRK NO. 1	0	0	0	0	78	0	0	80	80	80	80	80	80	80
FRK NO. 2	0	0	0	0	139	0	0	135	141	143	138	138	138	142
FRIENDSHIP	0	0	74	6	0	0	0	124	134	134	136	136	136	140
GULL	0	0	0	0	0	0	0	140	140	138	140	140	140	140
GREEN POND	0	0	0	0	298	0	0	299	300	300	293	301	301	303
GROCE SCHOOL	0	0	93	0	0	0	0	94	94	94	94	94	94	94
HALL	0	0	152	2	0	77	0	151	149	148	149	149	149	150
HAMMOND SCHOOL	0	0	0	0	0	0	0	80	83	84	82	82	82	82
HIGH POINT	0	0	90	78	0	0	0	166	166	163	163	163	163	166
HOME LAND PARK	0	0	2	1	1,023	0	0	1,022	1,028	1,030	1,035	1,022	1,022	1,033
HONEA PATH	0	0	626	409	0	40	0	904	909	922	908	904	904	933
HOPEWELL	0	252	0	0	0	0	0	292	297	298	296	295	295	298
IVA	0	0	504	37	0	0	0	528	541	535	535	521	521	543
JACKSON MILL	0	0	202	26	0	0	0	225	233	227	230	229	229	223
LAFRANCE	0	0	0	0	0	0	145	145	145	145	145	145	145	145
MCADAMS	0	0	27	19	0	0	0	45	45	45	45	45	45	45
MELTON	0	0	0	0	0	0	51	54	54	54	54	54	54	54
MOUNT TABOR	0	0	0	0	0	0	351	353	354	355	355	353	353	355
MOUNTAIN CREEK	0	0	96	107	0	0	0	204	204	199	204	204	204	200
MOUNTAIN VIEW	0	0	0	0	0	87	0	62	62	68	62	62	62	62
NEALS CREEK	0	0	0	0	575	0	0	671	671	676	671	665	665	681
DRR MILL	0	0	0	0	609	0	0	601	609	608	607	600	600	612
PELZER NO. 1	0	0	0	0	0	0	0	197	200	200	198	201	200	200
PELZER NO. 4	0	0	0	0	0	0	0	173	174	174	174	174	174	174
PENDLETON	0	0	0	0	0	0	0	1,034	1,034	1,040	1,045	1,033	1,033	1,043
PIEDMONT	0	0	0	0	0	0	0	294	292	292	292	291	291	289
PIERCETOWN	0	121	0	0	0	10	20	141	141	141	141	141	141	141

RIVERSIDE - TOX	000000	0	0	0	0	0	0	1	54	18	18	52	54
ROCK MILL	000000	0	0	0	186	35	0	89	194	123	123	90	93
ROCK SPRING	000000	0	66	36	0	0	267	124	273	272	197	172	172
SANDY SPRINGS	000000	0	0	0	0	0	0	169	215	217	211	211	219
SHIRLEYS STORE	000000	0	0	0	201	0	0	215	217	219	211	211	219
SIMPSONVILLE	000000	0	0	0	0	0	254	252	254	254	256	254	256
STARR	000000	0	189	52	0	0	0	228	237	228	236	234	232
THREE & TWENTY	000000	0	0	0	0	0	126	126	126	126	126	125	1
TONEY CREEK	000000	0	5	81	50	0	0	126	127	125	126	118	118
TOWNVILLE	000000	0	0	0	120	0	0	121	120	120	120	121	121
WALKER - MC	000000	0	0	0	0	0	157	157	157	157	157	157	157
WEST PELZER	000000	0	0	0	0	0	355	352	348	354	352	353	355
WEST SAVANNAH	000000	0	29	19	0	0	0	47	47	47	47	47	47
WHITE PLAINS	000000	1	0	0	0	0	346	350	351	347	351	351	349
WILLIAMSTON	000000	214	0	0	0	0	798	1,001	1,002	1,021	1,015	1,002	1,016
WYSTON HILL	000000	0	0	0	0	0	281	269	270	271	243	269	273
WRIGHTS SCHOOL	000000	0	132	84	33	0	0	242	245	245	244	244	244
ABSENTEE	000000	0	0	0	0	0	0	0	0	0	0	0	0
COUNTY TOTALS	510	4,367	4,212	1,568	4,815	3,824	5,808	24,472	24,760	24,058	23,949	23,564	24,522



ANDERSON COUNTY  
 VOTES CAST IN GENERAL ELECTION  
 HELD IN SOUTH CAROLINA NOVEMBER 2, 1976

PRECINCTS	COUNTY SUPERVISOR		COUNTY COUNCIL										COUNTY BO. OF EDUC.
	(D) * P O O R E	(R) W O O D L A R D	DIST NO 006		DIST NO 007		DIST NO 008		DIST NO 009	DIST NO 010	(D) * S T U A R T J R		
			(D) * J O H N S P E H G	(R) W R I G H T	(D) * B R A D F O R D H	(R) C L A R K L I A M R	(D) * R U F F U S B	(R) K E Y S	(D) * G A R R A R D	(R) L U P E R L		(D) * H O D G E R L	(R) * R H O D E S
ANDERSON WARD 1	909	818	0	0	0	0	0	0	1,136	0	1,053		
ANDERSON WARD 2	402	417	0	0	0	0	0	0	553	0	538		
ANDERSON WARD 3	202	192	0	0	0	0	0	0	251	0	243		
ANDERSON WARD 4	647	137	0	0	0	0	0	0	698	0	690		
ANDERSON WARD 5	680	85	650	58	0	0	53	0	0	0	650		
ANDERSON WARD 6	406	61	419	51	0	0	0	0	0	0	421		
ANDERSON WARD 7	633	373	737	257	0	0	0	0	0	0	729		
ANDERSON WARD 8	467	364	583	294	0	0	0	0	0	0	545		
APPLETON MILL	359	79	261	46	0	0	0	102	31	0	365		
BARKERS CREEK	83	9	0	0	77	15	0	0	0	0	97		
BELTON	1,144	498	0	0	877	662	0	0	205	0	1,195		
BELTON MILL	174	34	0	0	114	25	0	0	69	0	193		
BISHOPS BRANCH	99	5	0	0	0	0	0	0	0	103	0		
BOWLING GREEN	64	16	4	0	0	0	0	0	0	0	75		
BROADWAY	333	90	0	0	5	0	0	0	378	0	389		
BRUSHY CREEK	367	96	0	0	0	0	0	0	0	408	389		
CEDAR GROVE	263	50	147	15	27	0	0	0	66	0	416		
CENTERVILLE	1,168	804	314	192	0	0	794	671	66	0	1,311		
CHICOULA MILL	239	1	0	0	233	8	0	0	0	0	241		
CONCRETE	528	178	0	0	0	0	0	0	0	591	590		
CORNER	39	12	0	0	0	0	0	0	0	0	42		
CRAYTONVILLE	163	32	0	0	150	43	0	0	0	0	183		
DENVER	94	41	0	0	0	0	0	0	0	121	123		
EDGEWOOD	331	200	243	109	0	0	0	0	3	0	451		
EQUINOX	218	35	224	22	0	0	0	0	0	0	236		
FIVE FORKS	218	35	0	0	0	0	0	0	0	285	289		
FLAT ROCK	352	122	0	0	34	14	62	15	0	0	429		
FORK NO. 1	69	19	0	0	0	0	0	0	0	0	79		
FORK NO. 2	124	35	0	0	0	0	127	32	0	0	135		
FRIENDSHIP	107	107	0	0	93	48	0	0	0	0	124		
GLUCK HILL	105	109	0	0	0	0	14	14	0	0	139		
GREEN POND	229	116	0	0	0	0	0	109	0	0	297		
GROCE SCHOOL	76	23	0	0	73	18	0	0	0	0	95		
HALL	131	31	0	0	123	37	0	0	75	0	150		
HAMMOND SCHOOL	16	69	0	0	9	3	0	0	0	0	150		
HIGH POINT	145	29	0	0	143	33	0	0	0	0	164		
HONE LAND PARK	909	231	0	0	0	0	747	343	1	0	1,006		
HONEA PATH	800	248	0	0	7	36	247	0	0	0	817		
HOPWELL	229	104	207	77	0	0	0	0	40	0	240		
IVA	473	171	0	0	420	226	0	0	0	0	544		
JACKSON MILL	197	45	0	0	171	0	0	0	0	0	222		
LAFRANCE	139	6	0	0	0	0	0	0	0	145	145		
MCADAMS	46	0	0	0	45	1	0	0	0	0	45		
MELTON	50	0	0	0	0	0	0	0	0	0	53		
MOUNT TABOR	305	73	0	0	0	0	0	0	0	353	351		
MOUNTAIN CREEK	195	19	0	0	97	4	94	19	0	0	205		
MOUNTAIN VIEW	51	11	0	0	0	0	0	0	0	0	62		
NEALS CREEK	588	238	0	0	4	8	95	233	8	0	624		
ORR MILL	572	107	0	0	0	0	556	116	0	0	589		
PEPPER NO. 1	171	30	0	0	0	0	0	0	0	200	199		
PEPPER NO. 4	171	16	0	0	0	0	0	0	0	173	173		
PENDLETON	975	253	0	0	0	0	0	0	0	1,039	981		
PIEDMONT	276	31	0	0	0	0	0	0	0	290	287		
PIERCETOWN	130	27	112	17	0	0	0	0	0	20	139		

RIVERSIDE - TOX	1	1	0	0	0	0	40	7	10	0	52
ROCK MILL	138	88	0	0	0	1	123	107	0	0	190
ROCK SPRING	32	51	0	0	54	47	0	0	35	0	116
SANDY SPRINGS	234	61	0	0	0	0	0	0	0	271	269
SHIRLEYS STORE	192	34	0	0	2	0	181	41	0	0	214
SIMPSONVILLE	248	37	0	0	0	0	0	0	0	254	236
STARR	187	59	0	0	164	84	0	0	0	0	226
THREE & TWENTY	171	12	0	0	0	0	0	0	0	0	126
TONEY CREEK	108	25	0	0	0	0	0	0	0	0	113
TOWNVILLE	108	18	0	0	0	0	112	14	0	0	121
WALKER - MC	149	21	0	0	0	0	0	0	0	157	157
WEST PELZER	349	64	0	0	0	0	0	0	0	350	341
WEST SAVANNAH	61	14	0	0	47	1	0	0	0	0	47
WHITE PLAINS	314	76	1	12	0	0	0	0	342	0	349
WILLIAMSTON	993	198	205	60	0	0	0	0	0	803	974
WMSTON HILL	272	26	27	7	0	0	0	0	0	270	269
WRIGHTS SCHOOL	205	50	0	0	169	52	28	6	0	0	243
ABSENTEE	0	0	0	0	0	0	0	0	0	0	0
COUNTY TOTALS	21,696	7,549	4,135	1,220	3,476	1,593	3,794	1,782	4,024	6,092	23,758

BAMBERG COUNTY  
 VOTES CAST IN GENERAL ELECTION  
 HELD IN SOUTH CAROLINA NOVEMBER 2, 1976

PRECINCTS	PRESIDENT AND VICE-PRESIDENT				REPRESENTATIVE IN CONGRESS		
	(D) * CARTER MONDALE	(R) FORD DOLE	(A) ANDERSON SHACKELFORD	(I) MADDOX DYKE	DIST NO 002		
					(D) CLYDE B LIVINGSTON	(R) * FLOYD SPENCE	(I) JOHN O'NEAL
COLSTON	62	56	2	1	34	87	0
EDISTO	123	38	0	2	65	97	1
EHRHARDT	332	204	4	1	239	293	5
EAST DENMARK	721	343	3	3	587	479	4
GOVAN	76	22	0	0	66	29	1
HIGHTOWERS MILL	27	23	0	0	11	37	0
HUNTERS CHAPEL	66	44	0	1	50	59	0
KEARSE	36	38	0	0	21	52	0
LITTLE SWAMP	71	25	0	0	51	44	0
OLAR	202	99	1	0	111	198	3
SOUTH BAMBERG	695	264	4	4	570	384	12
WEST DENMARK	539	168	1	0	448	227	20
NORTH BAMBERG	380	525	4	6	285	616	5
ABSENTEE	0	0	0	0	0	0	0
COUNTY TOTALS	3,330	1,849	19	18	2,538	2,602	51

BAMBERG COUNTY  
 VOTES CAST IN GENERAL ELECTION  
 HELD IN SOUTH CAROLINA NOVEMBER 2, 1976

PRECINCTS	STATE SENATE										HOUSE OF REPRESENTATIVES				SOLICITOR
	DIST NO 08-1		DIST NO 08-2		DIST NO 08-3		DIST NO 08-4				DIST NO 091		DIST NO 092	DIST NO 002	
	(D)	(R)	(D)	(R)	(D)	(R)	(D)	(R)	(D)	(R)	(D)	(R)	(D)	(D)	
	R ALBERT RODNEY	* MC MILLAN GILBERT E	* KNOTT WILLIAM JR	M LAUGHLIN MICHAEL L	* TURNIPSEED TOM	A DOOLEY J	* SETZLER NICKI	A WILSON ADDISON JOE	* SETZLER NICKI	A WILSON ADDISON JOE	* BLATT SOLOMON	J BERRY JAMES T	* BRANDET JAMES B	* WESTERDAHL SYLVIA	
COLSTON	31	77	68	40	60	43	52	50	53	51	0	0	68	51	
EDISTO	92	46	131	14	129	16	100	36	100	36	0	0	114	105	
EHRHARDT	262	194	372	108	344	122	285	172	290	169	0	0	179	119	
EAST DENMARK	583	386	792	190	706	246	662	281	665	282	677	34	182	760	
GOVAN	73	13	77	8	76	8	74	8	74	11	0	0	0	0	
HIGHTOWERS MILL	14	32	41	6	41	8	21	28	19	25	0	0	20	20	
HUNTERS CHAPEL	48	40	71	22	66	23	55	33	62	35	0	0	77	62	
KEARSE	28	36	47	18	43	43	47	32	29	29	0	0	1	1	
LITTLE SWAMP	48	27	71	15	72	12	65	15	70	15	0	0	77	65	
OLAR	141	116	230	37	216	54	196	55	196	55	0	2	249	177	
SOUTH BAMBERG	651	219	737	127	724	152	645	215	643	217	0	0	761	687	
WEST DENMARK	297	181	523	84	496	119	344	146	453	152	551	48	344	488	
NORTH BAMBERG	290	537	546	298	466	390	416	426	402	423	0	0	613	509	
ABSENTEE	0	0	0	0	0	0	0	0	0	0	0	0	0	0	
COUNTY TOTALS	2,558	1,904	3,706	967	3,439	1,216	2,948	1,492	3,059	1,500	1,228	84	2,685	3,044	

BAMBERG COUNTY  
 VOTES CAST IN GENERAL ELECTION  
 HELD IN SOUTH CAROLINA NOVEMBER 2, 1976

	PROBATE JUDGE	CLERK OF COURT	SHERIFF	CORONER	COUNTY COUNCIL						
	(D)	(D)	(D)	(D)	DIST NO 001	DIST NO 002	DIST NO 003	DIST NO 004	DIST NO 005	DIST NO 006	DIST NO 007
	* FREE * R	* KIRKLAND * F	* STRICKLAND * L	* KNOWN * J	* CLINKSCALES * M	* MOORE * JOHN * M	* GOODWIN * J	* NEALEY * S * A	* GRIGSBY * R	* WIMMONS * H	* KINSEY * C * M
PRECINCTS											
COLSTON	75	75	75	71	0	0	5	0	0	0	97
EDISTO	131	131	141	130	0	0	157	0	0	0	0
EHRHAROT	186	184	232	189	0	0	0	0	0	0	0
EAST DENMARK	856	857	938	852	0	0	0	261	478	158	0
GOVAN	0	0	0	0	0	0	0	0	0	98	0
HIGHTOWERS MILL	22	23	22	22	0	0	0	5	0	30	0
HUNTERS CHAPEL	85	91	93	90	0	0	108	0	0	0	0
KEARSE	1	1	1	1	0	0	0	0	0	0	0
LITTLE SWAMP	78	75	87	75	0	0	90	0	0	0	0
OLAR	239	232	249	247	0	0	0	0	0	48	249
SOUTH BAMBERG	793	779	818	783	40	794	52	0	0	1	0
WEST DENMARK	563	560	588	568	0	1	0	275	300	114	0
NORTH BAMBERG	713	691	714	714	846	0	14	0	0	0	0
ABSENTEE	0	0	0	0	0	0	0	0	0	0	0
COUNTY TOTALS	3,742	3,699	3,958	3,742	886	795	426	541	778	449	346

BAMBERG COUNTY  
 VOTES CAST IN GENERAL ELECTION  
 HELD IN SOUTH CAROLINA NOVEMBER 2, 1976

PRECINCTS	MAGISTRATE									
	DIST NO 001		DIST NO 002		DIST NO 003		DIST NO 004		DIST NO 005	
	(P)	(D)	(D)	(D)	(D)	(D)	(D)	(D)	(D)	(D)
	HUGO BOLIN	*CHARLES RENTZ S	*JENNETT BENNETT	*RHOAD JOE H	*GIBSON WALTER	*MORRIS RACHEL R				
COLSTON	0	0	74	0	0	0	0	0	0	0
EDISTO	0	0	0	136	0	0	0	0	0	0
EHRHARDT	0	0	0	0	0	0	0	0	0	0
EAST DENMARK	0	0	0	0	0	90	8	0	0	0
GOVAN	0	0	0	0	0	0	0	0	0	0
HIGHTOWERS MILL	0	0	0	0	0	22	0	0	0	0
HUNTERS CHAPEL	0	0	0	88	0	0	0	0	0	0
KEARSE	0	0	0	0	0	0	0	0	0	0
LITTLE SWAMP	0	0	0	83	0	0	0	0	0	0
OLAR	0	0	67	0	0	0	0	0	0	0
SOUTH BAMBERG	25	75	0	0	0	0	0	0	0	0
WEST DENMARK	0	0	0	0	0	58	9	0	0	0
NORTH BAMBERG	18	68	0	0	0	0	0	0	0	0
ABSENTEE	0	46	3	3	24	0	0	0	0	4
<b>COUNTY TOTALS</b>	<b>43</b>	<b>1,099</b>	<b>144</b>	<b>310</b>	<b>1,543</b>					

BARNWELL COUNTY  
 VOTES CAST IN GENERAL ELECTION  
 HELD IN SOUTH CAROLINA NOVEMBER 2, 1976

PRECINCTS	PRESIDENT AND VICE-PRESIDENT				REPRESENTATIVE IN CONGRESS		
	(D) * M C O N D A L E R T E R	(R) F O R D D O L E	(A) A N D E R S O N S H A C K E F F O R D	(I) M A D D O X D Y K E	DIST NO 002		
					(D) C L Y D E B	(R) * F L O Y D S P E N C E	(I) J O H N D O N E A L
BARNWELL NO. 1	445	374	0	0	279	545	0
BARNWELL NO. 2	488	377	0	0	370	474	0
BARNWELL NO. 3	436	414	0	0	332	503	0
BLACKVILLE	772	290	0	0	627	417	0
BOILING SPRINGS	47	12	0	0	42	16	0
DOUBLE POND	13	5	0	0	6	12	0
ELKO	136	70	0	0	105	102	0
FRIENDSHIP	102	21	0	0	80	42	0
KLINE	148	68	0	0	129	88	0
HEALING SPRINGS	84	33	0	0	45	64	0
HERCULES	84	25	0	0	31	76	0
HILDA	125	93	0	0	47	167	0
OAK GROVE	56	13	0	0	32	35	0
SNELLING	115	71	0	0	84	101	0
REEDY BRANCH	68	20	0	0	31	58	0
SILOAM	31	7	0	0	25	13	0
WILLISTON 1 A-J	480	349	0	0	352	467	0
WILLISTON 2 K-Z	425	313	0	0	337	379	0
YENOME	28	14	0	0	26	11	0
ABSENTEE	0	0	0	0	0	0	0
COUNTY TOTALS	4,083	2,569	0	0	2,980	3,570	0

BARNWELL COUNTY  
VOTES CAST IN GENERAL ELECTION  
HELD IN SOUTH CAROLINA NOVEMBER 2, 1976

PRECINCTS	STATE SENATE										HOUSE OF REP.		SOLIC- TOR	CLERK OF COURT				
	DIST NO 08-1		DIST NO 08-2		DIST NO 08-3		DIST NO 08-4				DIST NO 091		DIST NO 002					
	(D)	(R)	(D)	(R)	(D)	(R)	(D)	(R)	(D)	(R)	(D)	(R)	(D)	(D)				
	ROD- NE- RY	AL- BER- T	*GIL- BERT- E	MCMILLAN	*KNOTTS J R	WILLIAMS E	LAUGHELIN	*TURNI- PSEED	A DOOLEY J	*SETZ- LER N I KKLE R	A WILSON J O E	WILSON J O E	*SETZ- LER N I KKLE R	A WILSON J O E	*BLA- T T S O M O N	J A M E S T	*WEST- ERDAHL	*JACK- LING G
BARNWELL NO. 1	394	360	614	169	610	171	489	267	493	271	690	84	602	490				
BARNWELL NO. 2	455	396	703	142	638	176	513	297	510	298	749	96	682	690				
BARNWELL NO. 3	397	336	619	163	585	178	442	301	453	302	672	47	619	619				
BLACKVILLE	660	292	887	143	801	186	733	220	740	227	844	166	806	852				
BOILING SPRINGS	45	13	50	9	50	10	46	11	46	11	48	10	50	50				
DOUBLE POND	10	8	13	5	13	5	11	6	11	6	18	0	18	18				
ELKO	120	69	173	27	174	19	129	61	130	61	181	15	170	170				
FRIENDSHIP	67	51	104	16	100	16	101	14	104	14	120	1	120	120				
KLINE	137	50	178	25	177	25	153	41	155	41	184	17	211	211				
HEALING SPRINGS	20	34	47	11	31	23	31	20	33	20	45	9	36	39				
HERCULES	62	43	83	2	99	10	75	31	75	32	99	7	111	111				
HILDA	105	101	173	35	183	32	102	106	104	103	195	22	161	168				
OAK GROVE	25	31	60	1	57	4	47	11	47	11	61	4	48	55				
SNELLING	109	61	155	29	151	32	122	60	121	59	162	19	153	155				
REEDY BRANCH	64	18	76	12	84	7	71	20	70	20	80	10	76	76				
SILWAN	36	2	36	2	36	2	36	2	36	2	36	2	36	36				
WILLISTON 1 A-J	412	321	660	151	638	116	477	254	478	263	617	155	616	616				
WILLISTON 2 K-Z	375	250	619	112	566	109	445	229	445	228	591	91	596	596				
VENOME	33	8	34	8	35	7	33	10	34	8	37	5	37	37				
ABSENTEE	50	104	117	36	70	80	99	51	101	50	130	21	30	30				
COUNTY TOTALS	3,576	2,548	5,401	1,121	5,098	1,210	4,155	2,015	4,186	2,027	5,559	781	5,148	5,109				



BARNWELL COUNTY  
 VOTES CAST IN GENERAL ELECTION  
 HELD IN SOUTH CAROLINA NOVEMBER 2, 1976

	SHERIFF	CORONER	COUNTY COMMISSIONERS			MAGISTRATE			
	(D)	(D)	DIST NO 001	DIST NO 002	DIST NO 003	DIST NO 001	DIST NO 002	DIST NO 003	DIST NO 004
	* HOGG G E O R G E M	* R I D G E W A Y	* R I C H A R D S O N	* N O R W O O D J R	* I N A B I N E T L	* H O L L A N D J	* F L O W E R S S R	* B I R T H U G H	* D E L K E H E N R Y
PRECINCTS									
BARNWELL NO. 1	501	501	675	675	675	675	0	0	0
BARNWELL NO. 2	701	713	700	785	692	691	0	0	0
BARNWELL NO. 3	619	619	640	646	651	665	0	0	0
BLACKVILLE	851	832	828	824	821	0	843	0	0
BOILING SPRINGS	50	50	50	50	50	50	0	0	0
DOUBLE POND	18	18	18	18	18	18	18	0	0
ELKO	170	170	170	170	170	0	0	170	0
FRIENDSHIP	120	120	120	120	120	120	0	0	0
KLINE	211	211	211	211	211	211	0	0	0
HEALING SPRINGS	37	39	36	36	38	0	39	0	0
HERCULES	111	111	111	111	111	0	0	0	111
HILDA	170	175	167	167	165	0	0	0	163
OAK GROVE	55	53	51	54	52	0	0	0	53
SNELLING	160	160	155	155	153	156	0	0	0
REEDY BRANCH	76	76	76	76	76	0	0	0	76
SILOAM	36	36	36	36	36	36	0	0	0
WILLISTON 1 A-J	616	616	616	616	616	0	0	616	0
WILLISTON 2 K-Z	596	596	596	596	596	0	0	596	0
YENOME	37	37	37	37	37	37	0	0	0
ABSENTEE	0	0	0	0	0	0	0	0	0
COUNTY TOTALS	5,135	5,133	5,293	5,383	5,288	2,659	900	1,382	403

BEAUFORT COUNTY  
 VOTES CAST IN GENERAL ELECTION  
 HELD IN SOUTH CAROLINA NOVEMBER 2, 1976

PRECINCTS	PRESIDENT AND VICE-PRESIDENT				REP. IN CONGRESS		STATE SENATE			HOUSE OF REPRESENTATIVES					
	(D) * CARTELE MONDALE	(R) DODDLE FORO	(A) ANDERSON SHACKLEFORD	(I) MADDOX DYKE	DIST NO 001		DIST NO 15-1	DIST NO 15-2	DIST NO 122	DIST NO 123		DIST NO 124		(I) J TOM HARRER	
					(D) * MENDALL J	(R) LONNELL ROWELL	(D) * HOWELL WILLIAM T	(D) * WADDELL M J R	(D) * SAULS MARTINI	(D) * GRAVES WILTON	(R) BARRISSON MORRISON	(D) * KEYSERLING HARRINGTON	(R) CARRICK HENDRICKS J R		
BEAUFORT NO. 1	465	294	2	0	1	628	157	617	670	0	0	0	535	248	19
BEAUFORT NO. 2	172	228	1	1	1	300	108	304	343	0	0	0	189	205	18
BEAUFORT NO. 3	249	370	3	2	2	481	159	512	545	0	0	0	295	324	23
MOSSY OAKS	357	648	2	1	1	731	286	808	883	0	0	0	488	496	36
BURTON NO. 1	418	155	1	1	1	477	73	465	489	0	45	91	0	0	0
BURTON NO. 2	270	395	1	1	2	500	172	522	534	0	387	269	0	0	0
ST HELENA NO. 1	676	69	1	0	0	684	48	394	419	0	0	0	657	77	6
ST HELENA NO. 2	342	177	0	0	0	418	96	351	378	0	0	0	360	150	11
DALE-LOBECO	208	37	1	0	0	238	34	218	239	220	0	0	0	0	0
SHELDON	300	61	0	0	0	269	37	270	280	273	0	0	0	0	0
BLUFFTON	295	217	3	3	3	458	98	419	458	0	45	113	0	0	0
HILTON HEAD A	589	741	1	0	0	814	505	866	890	0	807	561	0	0	0
DAUFUSKIE	41	6	0	0	0	45	2	43	45	0	43	3	0	0	0
BARREL LANDING	53	73	2	0	0	83	47	95	95	0	65	69	0	0	0
LADYS ISLAND	435	467	1	1	1	645	256	700	670	0	0	0	466	415	30
PORT ROYAL	334	264	3	2	2	492	109	445	510	0	0	0	380	202	20
SEABROOK	274	112	1	1	1	328	60	335	352	333	0	0	0	0	0
HILTON HEAD B	292	1,223	3	3	3	601	940	714	710	0	54	1,060	0	0	0
BURTON NO. 3	54	100	0	1	1	43	43	125	142	0	0	0	74	83	1
ABSENTEE	225	298	1	0	0	327	184	370	370	8	106	98	190	88	7
COUNTY TOTALS	6,049	5,935	25	20	20	8,633	3,414	8,573	9,002	834	2,860	2,264	3,634	2,288	171

BEAUFORT COUNTY  
VOTES CAST IN GENERAL ELECTION  
HELD IN SOUTH CAROLINA NOVEMBER 2, 1976

PRECINCTS	SOLIC- TOR	CLERK OF COURT	CORONER	
	DIST NO 014			
	(D)	(D)	(D)	(I)
	* M R A N D O U L P H	* J A C K S O N  H E N R Y	* P I N C K N E Y	H T H A M E S  H E N R Y
BEAUFORT NO. 1	607	646	599	127
BEAUFORT NO. 2	326	347	296	92
BEAUFORT NO. 3	518	547	471	136
MOSSY OAKS	812	851	677	301
BURTON NO. 1	469	488	402	129
BURTON NO. 2	536	551	382	261
ST HELENA NO. 1	408	497	458	74
ST HELENA NO. 2	354	381	347	79
DALE-LOBECO	207	221	196	33
SHELDON	279	277	259	40
BLUFFTON	470	470	453	75
HILTON HEAD A	891	896	835	275
DAUFUSKIE	41	42	43	0
BARREL LANDING	99	101	86	31
LADYS ISLAND	645	712	613	202
PORT ROYAL	479	494	411	160
SEABROOK	339	342	277	95
HILTON HEAD B	747	770	825	282
BURTON NO. 3	126	140	99	55
ABSENTEE	377	364	360	52
COUNTY TOTALS	8,730	9,137	8,089	2,499

BEAUFORT COUNTY  
 VOTES CAST IN GENERAL ELECTION  
 HELD IN SOUTH CAROLINA NOVEMBER 2, 1976

PRECINCTS	COUNTY COUNCIL													
	DIST NO 001						DIST NO 002			DIST NO 003		DIST NO 004	DIST NO 005	
	(D)	(D)	(D)	(R)	(R)	(R)	(D)	(D)	(D)	(D)	(R)	(D)	(D)	
	* W I L L I A M G R A N T	* W I L L I A M M C B R I D G E	* R A Y M O N D S W I L L I A M S	A R T H U R J R	C H A R L E S S T O C K E L L	W I L L I A M H E R T Z E L	* F O R D H A M G A R Y B	* H O R N E A R T H U R	* G R A D Y D	A B R A H A M G R A N T	* C R A I G H E A D G O R D O N	* W A S H I N G T O N B O O K E R	* B R O W N E L E R O Y E	
BEAUFORT NO. 1	473	485	512	279	277	226	639	627	608	0	0	0	0	
BEAUFORT NO. 2	156	187	250	199	183	183	335	313	313	0	0	0	0	
BEAUFORT NO. 3	185	227	424	343	325	330	538	517	502	0	0	0	0	
MOSSY OAKS	311	366	619	547	506	519	833	782	805	0	0	0	0	
BURTON NO. 1	415	404	404	139	121	142	461	455	457	0	0	0	0	
BURTON NO. 2	250	269	379	297	334	345	516	491	491	0	0	0	0	
ST HELENA NO. 1	689	689	323	67	67	57	0	0	0	0	0	0	701	
ST HELENA NO. 2	357	367	293	162	152	143	0	0	0	0	0	0	429	
DALE-LOBECO	234	227	117	43	37	44	0	0	0	0	0	260	0	
SHELDON	296	289	237	63	66	69	0	0	0	0	0	346	0	
BLUFFTON	340	333	347	163	182	187	0	0	0	319	241	0	0	
HILTON HEAD A	654	535	680	473	743	734	0	0	0	623	751	0	0	
DAUFUSKIE	47	39	36	74	1	3	0	0	0	43	2	0	0	
BARREL LANDING	46	49	51	7	78	70	0	0	0	42	83	0	0	
LADY ISLAND	388	400	537	380	457	376	0	0	0	0	0	0	629	
PORT ROYAL	353	368	226	226	209	192	466	450	458	0	0	0	0	
SEABROOK	266	258	297	108	102	92	0	0	0	0	0	343	0	
HILTON HEAD B	320	223	671	738	1,283	1,281	0	0	0	282	1,334	0	0	
BURTON NO. 3	60	61	91	83	67	88	129	122	124	0	0	0	0	
ABSENTEE	235	257	299	207	233	223	222	219	221	37	124	7	61	
COUNTY TOTALS	6,075	6,034	6,929	4,594	5,423	5,304	4,139	3,976	3,979	1,346	2,535	956	1,820	

BEAUFORT COUNTY  
 VOTES CAST IN GENERAL ELECTION  
 HELD IN SOUTH CAROLINA NOVEMBER 2, 1976

	COUNTY BOARD OF EDUCATION							
	DIST NO 001		DIST NO 002		DIST NO 003	DIST NO 004		
	(D)	(R)	(D)	(D)	(D)	(D)	(R)	
	* J M I L L E R  T	W Y T H E  D S	* D O R O T H Y  P	* S H A F F E R  P	* R O G E R S  C	* F R I E D E L L  R	P L E E  J R	G U T H R I E
PRECINCTS								
BEAUFORT NO. 1	502	285	621	606	0	0		0
BEAUFORT NO. 2	184	217	300	299	0	0		0
BEAUFORT NO. 3	250	375	483	502	0	0		0
MOSSY OAKS	365	628	758	762	0	0		0
BURTON NO. 1	408	142	444	432	0	0		0
BURTON NO. 2	292	359	444	494	0	0		0
ST HELENA NO. 1	692	65	0	0	0	0		0
ST HELENA NO. 2	378	147	0	0	0	0		0
DALE-LOBECO	225	49	0	0	0	228		47
SHELDON	302	70	0	0	0	287		85
BLUFFTON	299	246	0	0	496	0		0
HILTON HEAD A	525	813	0	0	0	0		0
DAUFUSKIE	41	4	0	0	0	0		0
BARREL LANDING	49	77	0	0	102	0		0
LADYS ISLAND	428	445	0	0	0	0		0
PORT ROYAL	369	226	446	451	0	0		0
SEABROOK	272	116	318	321	0	0		0
HILTON HEAD B	218	1,338	0	0	0	0		0
BURTON NO. 3	61	95	122	124	0	0		0
ABSENTEE	273	219	230	227	20	2		5
COUNTY TOTALS	6,133	5,920	4,166	4,218	618	517		137

BERKELEY COUNTY  
 VOTES CAST IN GENERAL ELECTION  
 HELD IN SOUTH CAROLINA NOVEMBER 2, 1976

PRECINCTS	PRESIDENT AND VICE-PRESIDENT				REP. IN CONGRESS		STATE SENATE
	(D)	(R)	(A)	(I)	DIST NO 001		DIST NO 14-1
	* M C A R T E R E	F O R D	A S H A C K E L F O R D	M A D D O X	* D A V I S	L O N N E L	* D E N N I S
ALVIN	268	6	0	0	266	7	267
BANNISTERDOWN	18	17	0	0	27	10	26
BERKELEY	325	167	0	0	437	81	444
BETHERA	30	0	0	0	56	16	70
BONNEAU	295	191	0	0	402	89	480
CATHOY	206	38	0	0	223	46	236
CARNES CROSS RD	209	155	0	0	287	76	269
CORDESVILLE	193	57	0	0	232	25	235
CROSS	702	134	0	0	777	70	787
GOOSE CREEK	1,331	1,454	0	0	2,068	793	1,787
HANAHAN	1,165	1,965	19	13	2,140	1,003	1,780
HILTON CROSS RD	362	94	0	0	418	40	453
HONEY HILL	10	16	0	2	17	11	23
HUGER	353	33	0	0	343	6	353
JAMESTOWN	178	50	0	0	206	24	201
LEBANON	39	64	0	0	82	22	91
MACEDONIA	161	158	0	0	254	101	280
MCBETH	149	86	0	0	195	39	216
MONCK'S CORNER	1,112	877	0	0	1,975	423	1,756
PINOPOLIS	105	247	0	0	212	141	323
RUSSELLVILLE	691	75	0	0	718	48	724
SHULERVILLE	82	26	0	0	99	9	102
ST STEPHEN	749	290	0	0	878	152	742
WASSAMASSAW	377	88	0	0	409	48	434
WIDE AWAKE	361	334	0	0	506	191	265
PIMLICO	116	113	0	2	118	58	145
ABSENTEE	154	206	1	1	247	94	250
COUNTY TOTALS	9,777	6,981	27	32	13,192	3,603	12,000

BEAUFORT COUNTY  
 VOTES CAST IN GENERAL ELECTION  
 HELD IN SOUTH CAROLINA NOVEMBER 2, 1976

PRECINCTS	HOUSE OF REPRESENTATIVES										SOLICITOR
	DIST NO 097		DIST NO 098		DIST NO 099		DIST NO 100		DIST NO 101	DIST NO 009	
	(D)	(R)	(D)	(R)	(D)	(R)	(D)	(R)	(D)	(D)	
	* D mZmG W		* R D O N H	* D W I L L I A M S T A N L E Y C		* R W I L L I A M D O A R R J R S	* D R O B E R T H E M M L Y L	* R J A M M E S S K I N N E R W	* D G O R D O N J R	* D B A R R C A P E R S G	
			H A M I L T O N								
ALVIN	0	0	0	0	0	0	260	8	0	264	
BANNISTERDOWN	0	0	0	0	0	0	29	7	0	26	
BERKELEY	0	0	0	0	0	0	451	51	0	438	
BETHERA	0	0	0	0	0	0	56	14	0	70	
BCNNEAU	0	0	0	0	0	0	445	45	0	480	
CAINHOY	0	0	0	0	0	0	228	18	0	233	
CARNES CROSS RD	0	79	35	0	0	0	169	64	0	253	
CORDESVILLE	773	0	0	0	0	0	234	15	0	243	
CROSS	0	0	0	0	0	0	1	3	1	769	
GOOSE CREEK	0	364	229	1,196	824	103	0	23	0	2,027	
HANAHAN	0	0	0	1,875	1,252	0	0	2	0	2,381	
HILTON CROSS RD	450	0	0	0	0	0	0	0	0	450	
HONEY HILL	0	0	0	0	0	0	0	0	23	24	
HUGER	0	0	0	0	0	0	347	6	0	353	
JAMESTOWN	0	0	0	0	0	0	108	10	0	200	
LEBANON	90	0	0	0	0	0	0	0	0	90	
MACEDONIA	0	0	0	0	0	0	279	70	0	280	
MCBETH	0	0	0	0	0	0	216	20	0	0	
MONCK'S CORNER	0	0	0	0	0	0	1,702	249	0	1,712	
PINOPOLIS	0	0	0	0	0	0	301	45	0	315	
RUSSELLVILLE	143	0	0	0	0	0	18	10	556	857	
SHULERVILLE	0	0	0	0	0	0	13	6	86	101	
ST STEPHEN	0	0	0	0	0	0	0	0	728	711	
WASSAMASSAW	0	157	29	0	0	0	257	11	0	419	
WIDE AWAKE	0	434	241	0	0	0	0	0	0	267	
PIMLICO	0	0	0	0	0	0	142	34	0	144	
ABSENTEE	0	16	12	69	0	0	91	56	30	267	
COUNTY TOTALS	1,456	1,050	546	3,140	2,076	5,450	767	1,424	13,374		

CALHOUN COUNTY  
 VOTES CAST IN GENERAL ELECTION  
 HELD IN SOUTH CAROLINA NOVEMBER 2, 1976

PRECINCTS	PRESIDENT AND VICE-PRESIDENT				REPRESENTATIVE IN CONGRESS			STATE SENATE		HOUSE OF REP.	SOLICITOR	PROBATE JUDGE	CLERK OF COURT	SHERIFF
	(D)	(R)	(A)	(I)	DIST NO 002			DIST NO 13-1	DIST NO 13-2	DIST NO 093	DIST NO 001	(D)	(D)	(D)
	* MONDRIE * CARTER	F DOLF	A ANNORS S HACKETT R D	M ADDOX O YKE	(D) C L I V I N G S T O N B	(R) S P E N C E F L O Y D	(I) J O H N O ' N E A L	(D) * W I L L I A M S H A L L B	(D) * G R E E N M A R I O N	(D) * F E L D E R J O H N G	(D) * F O C C I E N O R M A N L	(D) * G A S K I N M A B L E W	(D) * B A N K S C R	(D) * R U C K L E R E L L O T T G
BETHEL	40	45	2	1	31	56	1	80	80	80	80	80	80	80
CAMERON	155	203	2	0	153	238	4	362	374	369	367	369	364	368
CENTER HILL	88	56	0	0	81	62	1	116	124	124	119	122	121	124
CRESTON	45	40	0	0	39	53	0	85	88	88	86	87	87	87
OIXIE	683	205	1	1	648	235	2	808	812	828	803	807	814	813
FALL BRANCH	67	76	0	1	36	102	0	118	121	119	122	120	121	121
FORT MOTTE	108	34	0	0	100	37	1	130	122	134	125	122	131	134
LONE STAR	197	60	0	0	182	74	3	230	230	230	230	230	230	230
MIDWAY	64	80	6	1	47	107	0	136	140	137	138	136	139	135
MURPH MILL	132	56	0	0	111	76	2	169	170	172	166	166	162	165
SANDY RUN	142	142	0	3	103	178	6	251	251	254	254	260	259	261
ST MATTHEWS	266	349	1	0	213	390	0	515	534	539	524	536	531	541
ABSENTEE	28	36	1	0	20	45	0	64	65	62	64	65	65	65
COUNTY TOTALS	2,055	1,382	22	7	1,764	1,653	25	3,064	3,111	3,136	3,078	3,100	3,104	3,124



CALHOUN COUNTY  
 VOTES CAST IN GENERAL ELECTION  
 HELD IN SOUTH CAROLINA NOVEMBER 2, 1976

	CORONER	COUNTY AUDITOR	COUNTY TREAS.	COUNTY SUPT. OF ED.
	(D)	(D)	(D)	(D)
	* S H U L E R  H O Y T	* L I V I N G S T O N  H E N R Y  B	* C A R N S O N  J O N E S  E	* I S G E T  A  J R
PRECINCTS				
BETHEL	80	80	80	80
CAMERON	371	366	366	365
CENTER HILL	119	120	123	121
CRESTON	88	87	89	87
DIXIE	801	810	814	806
FALL BRANCH	121	123	124	121
FORT MOTTE	122	121	126	120
LONE STAR	230	230	230	230
MIDWAY	136	139	139	137
MURPH MILL	163	164	162	163
SANDY RUN	254	264	260	253
ST MATTHEWS	531	528	527	517
ABSENTEE	64	63	64	62
COUNTY TOTALS	3,080	3,095	3,104	3,062

CALHOUN COUNTY  
 VOTES CAST IN GENERAL ELECTION  
 HELD IN SOUTH CAROLINA NOVEMBER 2, 1976

	SCHOOL TRUSTEE									
	DIST NO 001		DIST NO 002		DIST NO 003		DIST NO 004		DIST NO 005	
	(N)	(N)	(N)	(N)	(N)	(N)	(N)	(N)	(N)	(N)
	* RICHARDS EDWARDS A	JENKINS CHARLES L	* FREDRICK ABRAHAM	MARTIN PAUL SR	* MACK BENJAMIN F	PORTERFIELD GEORGE SR	* PENDARVIS ISAAC SR	WRIGHT MARCELL LOUIS	HAIR BURTS	* HAYNES COLLIN
PRECINCTS										
BETHEL	0	0	13	13	34	4	0	0	12	1
CAMERON	208	114	0	0	0	0	0	0	0	0
CENTER HILL	0	0	0	0	79	56	0	0	0	0
CRESTON	44	22	5	9	0	0	0	0	0	0
DIXIE	8	13	6	30	1	0	87	162	112	281
FALL BRANCH	0	0	0	0	57	5	0	0	49	4
FORT MOTTE	0	0	66	22	0	0	0	0	0	0
LONE STAR	0	0	81	57	0	0	0	0	0	0
MIDWAY	103	29	0	0	0	0	0	0	0	0
MURPH MILL	0	0	0	0	56	63	17	12	3	2
SANDY RUN	0	0	0	0	173	72	0	0	0	0
ST MATTHEWS	0	0	0	16	0	0	377	140	0	0
ABSENTEE	11	2	3	6	4	2	17	4	2	4
COUNTY TOTALS	382	187	179	153	404	202	498	318	178	292

CHARLESTON COUNTY  
 VOTES CAST IN GENERAL ELECTION  
 HELD IN SOUTH CAROLINA NOVEMBER 2, 1976

PRECINCTS	PRESIDENT AND VICE-PRESIDENT				REP. IN CONGRESS	
	(D) * MOND C ARTE R E	(R) F O R D D O L E	(A) A N D E R S O N S H A C K E L D R O T T	(I) M A D D O X D Y K E	DIST NO 001	
					(D) * M E N O F E L J	(R) L O N N I E R O W N E L L
ISLE OF PALMS 1	258	479	5	3	310	433
ISLE OF PALMS 2	158	315		2	193	287
MT PLEASANT 1	325	791	4	13	474	591
MT PLEASANT 2	344	509	6	2	409	450
MT PLEASANT 3	159	652	8	3	268	551
MT PLEASANT 4	310	1,011	7	9	478	850
CHRIST CHURCH 1	252	433	11	7	331	371
CHRIST CHURCH 2	238	60	13	1	254	49
CHRIST CHURCH 3	353	378	7	1	410	327
CHRIST CHURCH 4	355	71	2	2	363	59
DEER PARK 1	397	504	7	2	506	398
DEER PARK 2	266	415	4	3	361	326
MIDLAND PARK	429	350	6	13	513	175
WANDO-WAYLYN 1	612	843	8	9	901	477
WANDO-WAYLYN 2	49	61	2	1	70	45
WANDO-WAYLYN 3	342	421	8	9	490	306
AZALEA 1	499	528	4	9	666	383
AZALEA 2	480	148	1	1	521	116
N CHARLESTON 1	498	158	5	1	558	84
N CHARLESTON 2	177	193	1	2	231	137
N CHARLESTON 3	302	186	1	2	355	142
N CHARLESTON 4	360	188	4	4	355	103
N CHARLESTON 5	486	895	2	7	497	74
N CHARLESTON 6	256	573	7	1	482	377
N CHARLESTON 7	411	411	6	7	409	279
N CHARLESTON 8	354	526	4	7	528	361
N CHARLESTON 9	259	351	9	7	371	249
N CHARLESTON 10	163	241	3	2	249	165
N CHARLESTON 11	542	197	7	4	597	151
N CHARLESTON 12	159	176	4	3	191	147
ST PHIL & MICH	175	144	3	4	217	121
GARDEN KIAWAH	779	38	3	4	782	37
FOLLY BEACH	359	60	1	1	364	52
JAMES ISLAND 1	284	328	1	3	329	301
JAMES ISLAND 2	500	194	3	2	549	159
JAMES ISLAND 3	452	160	2	4	492	125
JAMES ISLAND 4	171	371	6	5	264	289
JAMES ISLAND 5	208	698	4	5	367	344
JAMES ISLAND 6	170	487	4	1	283	361
JAMES ISLAND 7	366	695	8	6	513	554
JAMES ISLAND 8	247	466	5	3	402	325
JAMES ISLAND 9	202	495	5	3	294	397
JAMES ISLAND 10	248	355	2	3	340	259
JAMES ISLAND 11	260	317	4	1	319	260
ST ANDREWS 1	222	534	1	6	340	425
ST ANDREWS 2	261	445	5	3	369	344
ST ANDREWS 3	134	260	2	3	193	202
ST ANDREWS 4	370	82	3	1	396	66
ST ANDREWS 5	217	684	8	4	384	525
ST ANDREWS 6	113	242	4	1	158	201
ST ANDREWS 7	422	319	5	9	493	257
ST ANDREWS 8	224	382	3	2	309	294
ST ANDREWS 9	380	663	8	8	543	514
ST ANDREWS	376	612	7	8	490	501

ST ANDREWS	10	307	200	1	1	367	144
ST ANDREWS	11	179	444	1	5	290	309
JOHN'S ISLAND	1	498	464	12	8	592	390
JOHN'S ISLAND	2	587	356	3	1	659	332
WADMALAW ISLAND		587	152	3	7	616	134
MEGGETT		828	420	2	6	873	372
RAVENEL		451	203	2	1	487	167
ADAMS RUN		752	218	2	2	778	185
LAOSON		297	252	6	4	366	202
EDISTO ISLAND		412	69	1	1	417	59
SULLIVANS IS		298	455	10	5	383	386
AWENDAW		271	72	0	2	280	64
MC CLELLANVILLE		598	160	2	1	601	149
CHARLESTON	1	162	879	2	3	285	732
CHARLESTON	2	358	604	9	4	424	516
CHARLESTON	3	404	167	2	4	427	143
CHARLESTON	4	610	45	2	4	620	41
CHARLESTON	5	503	24	1	1	505	24
CHARLESTON	6	756	35	4	3	760	32
CHARLESTON	7	694	61	4	3	707	52
CHARLESTON	8	672	63	4	4	604	49
CHARLESTON	9	608	100	3	6	636	82
CHARLESTON	10	469	294	2	5	562	201
CHARLESTON	11	575	407	2	3	656	332
CHARLESTON	12	538	46	2	1	551	31
CHARLESTON	13	684	33	5	5	685	33
CHARLESTON	14	649	49	3	4	657	50
CHARLESTON	15	353	156	3	1	371	137
CHARLESTON	16	294	506	4	2	376	421
CHARLESTON	17	261	409	5	4	325	337
CHARLESTON	18	218	758	3	3	396	571
CHARLESTON	19	255	827	1	5	415	670
CHARLESTON	20	340	725	8	4	505	573
CHARLESTON	21	272	618	2	4	408	478
CHARLESTON	22	227	472	4	3	320	371
CHARLESTON	23	446	368	2	2	529	291
CHARLESTON	24	354	456	6	7	478	352
CHARLESTON	25	218	758	9	5	392	594
CHARLESTON	26	329	638	9	9	484	485
CHARLESTON	27	227	758	14	2	348	674
ABSENT EE		0	0	0	0	0	0
COUNTY TOTALS		34,328	34,010	445	372	41,695	26,741

CHARLESTON COUNTY  
 VOTES CAST IN GENERAL ELECTION  
 HELD IN SOUTH CAROLINA NOVEMBER 2, 1976

PRECINCTS	STATE SENATE												
	DIST NO 16-1		DIST NO 16-2		DIST NO 16-3		DIST NO 16-4		DIST NO 16-5				
	(D)	(R)	(D)	(R)	(D)	(R)	(D)	(R)	(D)	(R)			
	* G A R N O L D S	* R A V E N E L R	J A M E S C	J O H N J R	* H A R T N E T F	* W I R E M E Y	H A N C Y	H A W K	* C A R T E R R	G L E N N F	M C C O N N E L L	* D O A R J R	* W I L L I A M H
ISLE OF PALMS 1	258	496	175	574	284	460	294	437	370				
ISLE OF PALMS 2	184	304	122	368	195	292	195	285	227				
MT PLEASANT 1	402	719	245	866	470	659	430	678	511				
MT PLEASANT 2	365	503	313	552	402	465	460	406	477				
MT PLEASANT 3	210	608	116	706	275	556	301	514	346				
MT PLEASANT 4	97	922	147	1,019	475	851	458	860	503				
CHRIST CHURCH 1	320	388	218	493	396	314	341	363	383				
CHRIST CHURCH 2	233	67	222	79	251	49	242	58	252				
CHRIST CHURCH 3	393	356	338	399	424	319	403	332	421				
CHRIST CHURCH 4	340	85	334	81	344	76	347	72	349				
DEER PARK 1	424	485	320	571	415	487	461	427	488				
DEER PARK 2	220	374	214	469	303	386	340	261	353				
MIDLAND PARK	236	340	369	395	441	328	463	304	471				
LAMBS	716	756	467	1,002	667	802	758	711	766				
WANDO-WAYLYN 1	61	53	42	71	52	62	63	51	62				
WANDO-WAYLYN 2	400	387	279	495	384	410	413	362	434				
WANDO-WAYLYN 3	501	489	411	626	545	500	601	443	642				
AZALEA 1	501	134	444	182	480	152	496	120	442				
AZALEA 2	515	152	461	182	511	159	352	144	526				
N CHARLESTON 1	161	179	132	224	180	192	184	179	204				
N CHARLESTON 2	316	181	269	216	314	175	314	175	325				
N CHARLESTON 3	359	126	337	146	356	129	363	112	361				
N CHARLESTON 4	481	88	460	100	475	86	480	85	480				
N CHARLESTON 5	354	501	192	664	301	554	406	444	417				
N CHARLESTON 6	344	350	215	467	299	384	351	329	380				
N CHARLESTON 7	419	472	276	608	373	510	455	351	475				
N CHARLESTON 8	295	330	189	427	279	338	368	249	344				
N CHARLESTON 9	180	230	119	289	162	246	229	184	210				
N CHARLESTON 10	564	187	509	225	543	199	570	166	558				
N CHARLESTON 11	156	191	125	214	150	188	169	169	170				
N CHARLESTON 12	188	144	156	173	176	148	203	127	205				
ST PHIL E MITCH	779	41	764	49	775	41	776	41	774				
GARDEN KIAMAH	343	70	336	75	338	74	357	52	355				
FOLLY BEACH	272	356	224	400	265	359	309	315	310				
JAMES ISLAND 1	496	224	451	243	523	184	511	189	518				
JAMES ISLAND 2	455	162	438	179	472	140	473	137	471				
JAMES ISLAND 3	205	354	126	426	214	350	216	331	249				
JAMES ISLAND 4	282	635	167	745	308	605	366	539	368				
JAMES ISLAND 5	237	417	128	525	246	414	369	349	368				
JAMES ISLAND 6	428	643	313	763	468	604	498	563	527				
JAMES ISLAND 7	303	413	191	542	316	416	338	383	340				
JAMES ISLAND 8	226	483	152	549	255	458	288	405	306				
JAMES ISLAND 9	261	334	213	389	293	307	293	303	311				
JAMES ISLAND 10	285	303	219	351	281	300	302	346	346				
JAMES ISLAND 11	242	517	163	603	223	406	242	275	346				
ST ANDREWS 1	299	408	234	474	316	398	376	327	365				
ST ANDREWS 2	147	250	107	286	155	244	185	207	198				
ST ANDREWS 3	368	95	348	101	369	79	377	68	368				
ST ANDREWS 4	300	611	175	748	328	585	355	557	408				
ST ANDREWS 5	137	219	84	273	131	230	148	207	166				
ST ANDREWS 6	441	304	394	345	284	284	469	270	471				
ST ANDREWS 7	265	344	201	403	253	362	278	326	276				
ST ANDREWS 8	452	605	290	754	493	561	488	551	520				
ST ANDREWS 9	449	537	320	652	453	539	421	557	466				

ST ANDREWS 10	328	183	278	236	325	189	324	187	331
ST ANDREWS 11	240	386	131	412	239	341	254	373	276
JOHN'S ISLAND 1	530	452	479	504	540	447	564	420	572
JOHN'S ISLAND 2	606	384	553	437	585	402	629	358	630
WADSWALL ISLAND	608	138	583	165	596	152	621	179	624
MEGGETT	827	418	793	447	826	415	824	420	833
RAVENEL	439	226	406	239	438	212	452	202	468
ADAMS RUN	740	228	729	233	751	218	760	206	751
LADSON	305	261	268	292	296	267	327	236	334
EDISTO ISLAND	382	91	394	74	402	71	404	65	409
SULLIVANS IS	326	447	224	548	338	436	376	390	407
AWENCAW	275	71	267	76	281	68	282	65	283
MCCLELLANVILLE	257	166	287	160	590	161	607	142	606
CHARLESTON 1	211	829	125	908	270	781	350	662	296
CHARLESTON 2	373	589	302	654	410	562	427	524	453
CHARLESTON 3	402	172	380	184	405	172	414	151	422
CHARLESTON 4	606	53	601	49	610	42	611	44	607
CHARLESTON 5	496	33	497	28	504	22	504	25	503
CHARLESTON 6	749	49	750	44	754	38	756	38	748
CHARLESTON 7	687	73	682	68	688	61	703	60	686
CHARLESTON 8	630	66	622	75	634	63	639	62	623
CHARLESTON 9	589	114	585	112	601	104	622	93	602
CHARLESTON 10	509	263	464	302	511	258	525	230	533
CHARLESTON 11	613	367	533	437	618	352	637	332	632
CHARLESTON 12	525	58	523	49	533	38	549	34	532
CHARLESTON 13	675	51	665	36	678	34	687	32	673
CHARLESTON 14	647	61	633	60	643	57	653	52	647
CHARLESTON 15	368	151	321	184	355	155	353	147	369
CHARLESTON 16	347	456	241	556	343	473	378	406	396
CHARLESTON 17	295	375	241	409	302	369	329	329	323
CHARLESTON 18	292	688	181	789	314	673	434	519	416
CHARLESTON 19	361	729	209	877	377	721	409	674	447
CHARLESTON 20	438	646	257	877	414	674	451	616	520
CHARLESTON 21	351	539	211	677	354	541	345	534	393
CHARLESTON 22	282	422	158	532	268	435	277	406	311
CHARLESTON 23	502	322	414	403	495	341	524	294	530
CHARLESTON 24	407	413	302	514	396	429	404	401	447
CHARLESTON 25	328	664	183	811	315	683	404	582	423
CHARLESTON 26	441	538	283	699	436	550	474	500	507
CHARLESTON 27	291	730	183	836	332	693	412	610	402
ABSENTEE	0	0	0	0	0	0	0	0	0
COUNTY TOTALS	37,146	31,824	30,602	37,751	37,619	31,206	39,562	28,454	40,911

CHARLESTON COUNTY  
 VOTES CAST IN GENERAL ELECTION  
 HELD IN SOUTH CAROLINA NOVEMBER 2, 1976

	HOUSE OF REPRESENTATIVES															
	DIST NO 108		DIST NO 109		DIST NO 110		DIST NO 111		DIST NO 112		DIST NO 113		DIST NO 114		DIST NO 115	
	(D)	(R)	(D)	(R)	(D)	(R)	(D)	(R)	(D)	(R)	(D)	(R)	(D)	(R)	(D)	(R)
	* DANIEL CLYDE	* ROBERT MOORE	* NANCY STEWARTSON	HUBERT CRAWFORD	* JAMES MURPHY	CURTIS PETERSON	* DON JOHN	MICHAEL KING	LUCY MANNING	* BOB BOBB	WALTER JENNINGS	* LEO BRADLEY	* PAUL WILSON	BOB MORRIS		
PRECINCTS																
ISLE OF PALMS 1	443	0														
ISLE OF PALMS 2	275	0														
MT PLEASANT 1	888	0														
MT PLEASANT 2	509	0														
MT PLEASANT 3	96	0														
MT PLEASANT 4	376	0														
CHRIST CHURCH 1	211	347														
CHRIST CHURCH 2	262	0														
CHRIST CHURCH 3	249	0														
CHRIST CHURCH 4	447	0														
DEER PARK 1	281	0														
DEER PARK 2	0	0														
MIDLAND PARK	0	0														
LAMBS	0	0									464	0				
WANDO-WAYLYN 1	0	0									99	0				
WANDO-WAYLYN 2	0	0									88	0				
WANDO-WAYLYN 3	0	0									98	0				
WANDO-WAYLYN 4	0	0									88	0				
AZALEA 1	0	0									4	0				
AZALEA 2	0	0									96	0				
N CHARLESTON 1	0	0									0	0				
N CHARLESTON 2	0	0									0	0				
N CHARLESTON 3	0	0									0	0				
N CHARLESTON 4	0	0									0	0				
N CHARLESTON 5	0	0									0	0				
N CHARLESTON 6	0	0									0	0				
N CHARLESTON 7	0	0									0	0				
N CHARLESTON 8	0	0									0	0				
N CHARLESTON 9	0	0									0	0				
N CHARLESTON 10	0	0									0	0				
N CHARLESTON 11	0	0									0	0				
N CHARLESTON 12	0	0									0	0				
ST PHIL & MICH	0	0									19	0				
GARDEN KITHAW	0	0									96	0				
FOLLY BEACH	0	0									2	0				
JAMES ISLAND 1	0	0									0	0				
JAMES ISLAND 2	0	0									0	0				
JAMES ISLAND 3	0	0									0	0				
JAMES ISLAND 4	0	0									0	0				
JAMES ISLAND 5	0	0									0	0				
JAMES ISLAND 6	0	0									0	0				
JAMES ISLAND 7	0	0									0	0				
JAMES ISLAND 8	0	0									0	0				
JAMES ISLAND 9	0	0									0	0				
JAMES ISLAND 10	0	0									0	0				
JAMES ISLAND 11	0	0									0	0				
ST ANDREWS 1	0	0									20	0				
ST ANDREWS 2	0	0									308	0				
ST ANDREWS 3	0	0									0	0				
ST ANDREWS 4	0	0									0	0				
ST ANDREWS 5	0	0									0	0				
ST ANDREWS 6	0	0									0	0				
ST ANDREWS 7	0	0									0	0				
ST ANDREWS 8	0	0									0	0				
ST ANDREWS 9	0	0									0	0				
ST ANDREWS 10	0	0									0	0				
ST ANDREWS 11	0	0									0	0				
ST ANDREWS 12	0	0									0	0				





CHATHAM COUNTY  
 VOTES CAST IN GENERAL ELECTION  
 HELD IN SOUTH CAROLINA NOVEMBER 2, 1976

PRECINCTS	HOUSE OF REPRESENTATIVES								SOLIC- TOR	CLERK OF COURT	SHERIFF			CORONER	
	DIST NO 116		DIST NO 117		DIST NO 118		DIST NO 119		DIST NO 009	(D)	(D)	(R)	(D)	(R)	
	(D)	(R)	(D)	(R)	(D)	(R)	(D)	(R)	(D)	* BARR G	* HODG W A P D A	* W E S T F R A N K	* K O R N H A H R E N S E D D I E	* S H O K E S R A Y	* M A Y H E W R O N A L D E
ISLE OF PALMS 1	0	0	0	0	0	0	0	0	406	388	289	457	316	411	
ISLE OF PALMS 2	0	0	0	0	0	0	0	0	251	236	183	303	199	276	
MT PLEASANT 1	0	0	0	0	0	0	0	0	562	541	417	709	476	615	
MT PLEASANT 2	0	0	0	0	0	0	0	0	518	497	407	449	454	385	
MT PLEASANT 3	0	0	0	0	0	0	0	0	391	376	272	554	320	398	
MT PLEASANT 4	0	0	0	0	0	0	0	0	567	545	412	410	449	833	
CHRIST CHURCH 1	0	0	0	0	0	0	0	0	395	393	349	354	356	324	
CHRIST CHURCH 2	0	0	0	0	0	0	0	0	260	249	239	56	249	47	
CHRIST CHURCH 3	0	0	0	0	0	0	0	0	445	441	415	314	420	301	
CHRIST CHURCH 4	0	0	0	0	0	0	0	0	350	345	331	80	346	60	
DEER PARK 1	0	0	504	395	0	0	0	0	513	502	378	413	457	428	
DEER PARK 2	0	0	357	323	0	0	0	0	369	365	273	416	330	343	
MTLAND PARK	0	0	476	321	0	0	0	0	489	491	413	361	336	283	
LAMBS	0	0	0	0	0	0	0	0	814	803	620	848	772	689	
WANDO-WAYLYN 1	0	0	0	0	0	0	0	0	67	62	51	64	60	54	
WANDO-WAYLYN 2	0	0	0	0	0	0	0	0	462	464	355	438	440	349	
WANDO-WAYLYN 3	0	0	0	0	0	0	0	0	664	673	493	557	609	405	
AZALEA 1	0	0	0	0	0	0	0	0	505	506	476	157	502	121	
AZALEA 2	0	0	0	0	0	0	0	0	537	541	464	178	142	142	
N CHARLESTON 1	0	0	207	156	0	0	0	0	238	232	184	143	197	166	
N CHARLESTON 2	0	0	0	0	318	160	0	0	337	323	254	164	314	166	
N CHARLESTON 3	0	0	0	0	0	119	0	0	370	367	352	134	368	111	
N CHARLESTON 4	0	0	0	0	476	81	0	0	481	486	474	90	479	78	
N CHARLESTON 5	0	0	0	0	408	445	0	0	469	490	321	543	414	398	
N CHARLESTON 6	0	0	0	0	345	326	0	0	388	426	440	460	351	318	
N CHARLESTON 7	0	0	0	0	503	393	0	0	518	537	398	500	472	394	
N CHARLESTON 8	0	0	0	0	346	269	0	0	365	376	334	334	338	268	
N CHARLESTON 9	0	0	0	0	0	0	0	0	235	227	110	219	216	192	
N CHARLESTON 10	0	0	0	0	0	0	0	0	586	585	533	208	573	154	
N CHARLESTON 11	0	0	0	0	0	0	0	0	191	193	158	186	146	146	
N CHARLESTON 12	0	0	0	0	0	0	0	0	209	212	197	134	206	118	
ST PHIL & MICH	0	0	0	0	0	0	0	0	775	770	770	44	765	40	
GARDEN KIAWAH	0	0	0	0	0	0	0	0	360	361	347	64	352	47	
FDLBY BEACH	0	0	0	0	0	0	0	0	327	344	264	291	317	291	
JAMES ISLAND 1	0	0	0	0	0	0	0	0	540	531	447	231	530	158	
JAMES ISLAND 2	0	0	0	0	0	0	0	0	475	477	441	173	464	129	
JAMES ISLAND 3	0	0	0	0	0	0	0	0	283	277	181	384	271	258	
JAMES ISLAND 4	0	0	0	0	0	0	0	0	429	431	258	664	408	477	
JAMES ISLAND 5	0	0	0	0	0	0	0	0	351	354	194	458	284	334	
JAMES ISLAND 6	0	0	0	0	0	0	0	0	588	584	411	642	524	541	
JAMES ISLAND 7	0	0	0	0	0	0	0	0	401	383	238	499	373	352	
JAMES ISLAND 8	0	0	0	0	0	0	0	0	348	348	329	369	329	369	
JAMES ISLAND 9	0	0	0	0	0	0	0	0	336	344	262	344	267	267	
JAMES ISLAND 10	0	0	0	0	0	0	0	0	328	328	243	343	243	243	
JAMES ISLAND 11	0	0	0	0	0	0	0	0	385	361	210	568	358	388	
ST ANDREWS 1	0	0	0	0	0	0	0	0	400	418	307	397	373	318	
ST ANDREWS 2	0	0	0	0	0	0	0	0	203	207	140	260	197	187	
ST ANDREWS 3	0	0	0	0	0	0	0	0	375	378	378	458	373	373	
ST ANDREWS 4	0	0	0	0	0	0	0	0	441	442	266	666	361	546	
ST ANDREWS 5	0	0	0	0	0	0	0	0	176	182	132	231	157	199	
ST ANDREWS 6	0	0	0	0	0	0	0	0	478	488	395	344	476	248	
ST ANDREWS 7	0	0	0	0	0	0	0	0	296	314	264	342	292	301	
ST ANDREWS 8	0	0	0	0	0	0	0	0	574	564	386	670	511	511	
ST ANDREWS 9	0	0	0	0	0	0	0	0	507	478	397	498	471	480	

ST ANDREWS 10	0	0	0	0	0	0	0	0	0	347	337	301	214	353	160
ST ANDREWS 11	0	0	0	0	0	0	0	0	0	288	278	191	432	260	383
JOHN'S ISLAND 1	478	501	0	0	0	0	0	0	0	561	608	536	450	625	357
JOHN'S ISLAND 2	558	478	0	0	0	0	0	0	0	631	634	568	426	652	329
MADALAM ISLAND	568	478	0	0	0	0	0	0	0	637	626	615	139	650	100
MEGGETT	770	800	0	0	0	0	0	0	0	845	851	812	430	838	399
RAVENEL	391	260	0	0	0	0	0	0	0	473	474	421	228	458	187
ACAMS RUN	728	234	0	0	0	0	0	0	0	756	754	755	208	755	198
LADSON	0	0	334	0	0	0	0	0	0	347	350	289	278	337	218
EDISTO ISLAND	406	62	0	220	0	0	0	0	0	412	413	403	71	409	62
SULL IVANS IS	0	0	0	0	0	0	0	0	0	453	446	341	436	397	360
AMENDAM	0	0	0	0	0	0	0	0	0	285	280	279	89	278	66
MCLELLANVILLE	0	0	0	0	0	0	0	0	0	603	598	596	150	598	141
CHARLESTON 1	0	0	0	0	0	0	0	0	0	433	394	317	695	386	589
CHARLESTON 2	0	0	0	0	0	0	0	0	0	532	513	418	535	482	447
CHARLESTON 3	0	0	0	0	0	0	0	0	0	435	431	405	162	423	131
CHARLESTON 4	0	0	0	0	0	0	0	0	0	611	610	609	39	606	43
CHARLESTON 5	0	0	0	0	0	0	0	0	0	503	504	503	26	503	23
CHARLESTON 6	0	0	0	0	0	0	0	0	0	752	742	745	42	752	30
CHARLESTON 7	0	0	0	0	0	0	0	0	0	694	683	676	63	682	52
CHARLESTON 8	0	0	0	0	0	0	0	0	0	623	626	617	67	618	56
CHARLESTON 9	0	0	0	0	0	0	0	0	0	618	622	597	109	623	74
CHARLESTON 10	0	0	0	0	0	0	0	0	0	545	538	462	253	566	191
CHARLESTON 11	0	0	0	0	0	0	670	291	0	671	659	581	385	626	320
CHARLESTON 12	0	0	0	0	0	0	0	0	0	544	545	523	43	544	19
CHARLESTON 13	0	0	0	0	0	0	0	0	0	681	681	668	39	675	26
CHARLESTON 14	0	0	0	0	0	0	0	0	0	644	645	638	52	637	51
CHARLESTON 15	0	0	0	0	0	0	0	0	0	377	372	347	144	356	134
CHARLESTON 16	0	0	0	0	0	0	0	0	0	447	426	346	455	395	382
CHARLESTON 17	0	0	0	0	0	0	0	0	0	355	350	303	359	348	296
CHARLESTON 18	0	0	0	0	0	0	0	0	0	516	472	363	608	456	443
CHARLESTON 19	0	0	0	0	0	0	0	0	0	498	495	362	734	454	624
CHARLESTON 20	0	0	0	0	0	0	0	0	0	555	548	371	707	494	577
CHARLESTON 21	0	0	0	0	0	0	0	0	0	435	416	308	584	381	492
CHARLESTON 22	0	0	0	0	0	0	0	0	0	337	319	257	436	301	375
CHARLESTON 23	0	0	0	0	0	0	559	257	0	545	549	467	370	540	273
CHARLESTON 24	0	0	0	0	0	0	450	361	0	482	479	365	458	458	351
CHARLESTON 25	0	0	0	0	0	0	0	0	0	504	469	485	312	680	460
CHARLESTON 26	0	0	0	0	0	0	526	438	0	532	527	413	583	507	451
CHARLESTON 27	0	0	0	0	0	0	392	422	0	457	440	341	685	437	570
ABSENTEE	0	0	0	0	0	0	0	0	0	0	0	0	0	0	0
COUNTY TOTALS	3,921	2,119	1,878	1,375	2,758	1,799	4,061	2,806	43,297	42,881	36,097	32,376	40,904	26,183	

CHARLESTON COUNTY  
 VOTES CAST IN GENERAL ELECTION  
 HELD IN SOUTH CAROLINA NOVEMBER 2, 1976

PRECINCTS	COUNTY AUDITOR		COUNTY TREAS.	COUNTY COUNCIL							
	(D)	(R)	(O)	DIST NO 001				DIST NO 002		DIST NO 003	
				(O)	(R)	(O)	(R)	(O)	(R)	(O)	(R)
* PAUL KING INE S	* KOGGE R S	* THOMAS J R	* MILTON A	* ROBERT KING	* HARR ELL	* NETT LE	* MERR ITT	* STONE B	* GOR DON		
ISLE OF PALMS 1	343	386	396	336	288	419	266	436	355		
ISLE OF PALMS 2	211	262	238	208	175	278	177	287	227		
MT PLEASANT 1	473	440	537	464	392	661	403	666	478		
MT PLEASANT 2	491	349	510	430	397	405	384	435	469		
MT PLEASANT 3	344	467	393	296	263	541	228	561	358		
MT PLEASANT 4	482	827	556	455	400	899	431	635	518		
CHRIST CHURCH 1	388	300	404	353	314	355	297	364	381		
CHRIST CHURCH 2	247	49	253	244	243	55	243	52	250		
CHRIST CHURCH 3	428	297	450	406	387	322	379	335	422		
CHRIST CHURCH 4	347	57	348	343	330	70	337	60	440		
DEER PARK 1	451	424	518	497	442	445	414	456	492		
DEER PARK 2	350	325	383	353	317	361	295	365	347		
MIDLAND PARK	459	376	497	464	464	386	417	390	472		
LAMBS	766	651	844	782	739	744	649	768	774		
WANDU-WAYLYN 1	64	51	71	64	54	62	58	53	67		
WANDU-WAYLYN 2	425	365	499	432	391	392	338	385	420		
WANDU-WAYLYN 3	674	402	699	616	574	475	513	470	600		
AZALEA 1	618	408	519	500	494	457	481	437	498		
AZALEA 2	538	409	549	524	516	144	503	144	523		
N CHARLESTON 1	192	169	216	198	189	170	182	168	203		
N CHARLESTON 2	324	151	344	335	318	163	299	166	330		
N CHARLESTON 3	361	115	375	364	362	121	349	123	354		
N CHARLESTON 4	485	74	494	476	482	72	472	73	474		
N CHARLESTON 5	370	365	537	426	433	451	288	455	416		
N CHARLESTON 6	454	303	431	376	433	320	298	324	358		
N CHARLESTON 7	504	363	587	486	515	432	403	394	480		
N CHARLESTON 8	357	247	396	338	383	290	278	286	337		
N CHARLESTON 9	230	181	251	223	218	204	182	197	214		
N CHARLESTON 10	582	149	592	579	574	165	533	170	555		
N CHARLESTON 11	193	142	200	187	175	167	144	157	161		
N CHARLESTON 12	207	121	219	206	197	132	171	142	195		
ST PHIL & MICH	774	36	775	767	773	34	764	38	767		
GARLEN K IAWAH	356	53	363	354	350	53	351	50	360		
FOLLY BEACH	334	283	357	299	282	301	303	319	321		
JAMES ISLAND 1	524	160	541	514	500	160	490	203	526		
JAMES ISLAND 2	477	126	489	449	447	136	467	138	472		
JAMES ISLAND 3	265	269	300	233	193	286	202	346	253		
JAMES ISLAND 4	402	494	450	332	269	567	300	608	379		
JAMES ISLAND 5	350	388	348	259	232	337	269	389	332		
JAMES ISLAND 6	335	318	586	484	431	562	454	611	545		
JAMES ISLAND 7	381	346	411	340	290	407	318	477	310		
JAMES ISLAND 8	330	370	367	375	232	408	237	458	360		
JAMES ISLAND 9	350	248	364	300	256	300	260	330	326		
JAMES ISLAND 10	341	233	346	301	272	283	282	299	308		
JAMES ISLAND 11	368	394	400	239	232	467	274	482	321		
ST ANDREW 1	417	283	420	337	310	349	293	405	362		
ST ANDREW 2	204	184	216	169	147	209	156	232	187		
ST ANDREW 3	380	61	386	356	365	73	370	70	360		
ST ANDREW 4	388	510	460	338	279	566	260	652	394		
ST ANDREW 5	164	190	188	132	125	197	133	219	158		
ST ANDREW 6	491	236	503	441	420	268	433	296	453		
ST ANDREW 7	303	291	339	269	246	314	246	346	296		
ST ANDREW 8	540	496	592	487	432	532	418	624	531		
ST ANDREW 9	452	457	509	418	412	491	422	542	491		

ST ANDREWS 10	347	164	351	330	316	189	316	197	331
ST ANDREWS 11	259	345	305	216	214	326	198	411	273
JOHN'S ISLAND 1	633	349	632	553	534	410	538	443	578
JOHN'S ISLAND 2	683	304	660	604	597	370	588	390	618
WADMALAW ISLAND	647	108	637	600	600	136	603	139	626
MEGGETT	854	385	874	826	816	410	836	399	565
RAVENEL	453	192	477	451	428	194	455	190	462
ADAMS RUN	769	190	758	745	742	198	757	198	745
LADSON	333	226	360	338	315	246	311	241	336
EDISTO ISLAND	417	56	412	404	406	63	403	67	407
SULLIVANS IS	435	325	464	372	357	372	327	402	404
AMENCAW	281	65	285	272	276	64	275	66	279
MCCLELLANVILLE	599	142	606	597	588	143	587	149	596
CHARLESTCN 1	438	555	431	308	299	644	238	705	440
CHARLESTCN 2	495	440	521	426	400	487	373	516	508
CHARLESTCN 3	429	131	434	409	405	139	396	148	439
CHARLESTCN 4	606	43	613	604	603	40	600	42	609
CHARLESTCN 5	504	21	506	500	500	23	504	21	503
CHARLESTCN 6	742	32	742	750	744	31	748	29	748
CHARLESTCN 7	681	53	686	680	678	49	681	51	688
CHARLESTCN 8	629	52	625	618	611	56	621	54	625
CHARLESTCN 9	612	52	624	597	597	90	593	94	617
CHARLESTCN 10	567	190	550	517	494	232	501	229	554
CHARLESTCN 11	645	310	663	614	595	338	601	339	664
CHARLESTCN 12	544	28	541	528	525	32	529	32	488
CHARLESTCN 13	673	31	686	674	669	30	673	35	674
CHARLESTCN 14	640	45	648	639	638	49	634	49	643
CHARLESTCN 15	369	121	378	348	342	135	332	140	372
CHARLESTCN 16	423	370	438	365	334	409	318	439	420
CHARLESTCN 17	354	299	357	311	298	312	289	331	368
CHARLESTCN 18	510	436	494	384	339	571	296	615	483
CHARLESTCN 19	462	613	513	398	345	703	331	752	493
CHARLESTCN 20	530	538	572	458	442	624	415	659	578
CHARLESTCN 21	371	491	451	350	313	522	306	558	410
CHARLESTCN 22	312	360	347	273	239	390	246	429	329
CHARLESTCN 23	538	271	562	497	467	296	481	324	537
CHARLESTCN 24	452	359	491	421	381	589	396	421	465
CHARLESTCN 25	464	510	503	388	345	574	330	644	472
CHARLESTCN 26	513	457	549	446	393	505	421	539	537
CHARLESTCN 27	469	534	470	352	326	631	310	701	452
ABSENTEE	0	0	0	0	0	0	0	0	0
COUNTY TOTALS	42,052	25,335	44,241	39,219	37,436	28,461	36,448	29,846	41,187

CHARLESTON COUNTY  
 VOTES CAST IN GENERAL ELECTION  
 HELD IN SOUTH CAROLINA NOVEMBER 2, 1976

PRECINCTS	SCHOOL TRUSTEE														
	DIST NO 001			DIST NO 002			DIST NO 003			DIST NO 004					
	(N) * J D H N G R A H A M	(N) A L T M A N L I L I	(N) R O B B E R T S O N	(N) H A V E L Y N	(N) K A Y A L D L D A	(N) R H O D D E S	(N) T H O M P S O N	(N) * J O H N O	(N) A D A M S	(N) F R E D	(N) O A W S O N	(N) C A M P B E L L	(N) H O L M E S	(N) * H E R R Y	(N) H Y A N
ISLE OF PALMS 1	140	54	51	54	173	179	126	97	121	98	0	0	0	0	0
MT PLEASANT 1	100	36	22	39	121	116	97	74	178	51	0	0	0	0	0
MT PLEASANT 2	213	84	61	92	220	268	209	152	178	139	0	0	0	0	0
MT PLEASANT 3	119	71	91	74	155	156	116	110	142	144	0	0	0	0	0
MT PLEASANT 4	190	79	45	34	159	159	157	90	91	95	0	0	0	0	0
CHRIST CHURCH 1	119	144	31	118	246	266	188	137	163	131	0	0	0	0	0
CHRIST CHURCH 2	108	49	40	46	136	132	122	89	100	78	0	0	0	0	0
CHRIST CHURCH 3	26	7	23	7	34	30	21	24	34	24	0	0	0	0	0
CHRIST CHURCH 4	34	25	30	29	68	76	68	57	25	29	0	0	0	0	0
DEER PARK 1	148	84	44	11	111	111	172	121	131	120	0	0	0	0	0
DEER PARK 2	110	36	28	34	167	177	113	67	100	170	0	0	0	0	0
MIDLAND PARK	54	38	45	69	144	144	100	76	89	60	0	0	0	0	0
LAMBS	297	98	94	91	427	471	279	199	256	197	0	0	0	0	0
WANDO-WAYLYN 1	15	13	3	8	29	30	18	14	16	10	0	0	0	0	0
WANDO-WAYLYN 2	138	14	37	48	210	259	133	86	126	75	0	0	0	0	0
WANDO-WAYLYN 3	126	62	42	39	226	279	140	108	106	95	0	0	0	0	0
AZALEA 1	55	43	17	29	58	76	79	38	149	81	0	0	0	0	0
AZALEA 2	62	23	50	36	29	29	67	69	159	43	0	0	0	0	0
N CHARLESTON 1	60	17	20	33	91	100	57	42	56	51	0	0	0	0	0
N CHARLESTON 2	53	28	15	33	86	102	58	46	50	46	0	0	0	0	0
N CHARLESTON 3	29	15	11	23	42	51	28	22	34	16	0	0	0	0	0
N CHARLESTON 4	31	10	31	36	39	49	33	41	41	54	0	0	0	0	0
N CHARLESTON 5	113	57	20	109	257	280	164	73	116	89	0	0	0	0	0
N CHARLESTON 6	68	34	47	145	152	152	95	61	58	52	0	0	0	0	0
N CHARLESTON 7	135	60	25	107	267	261	176	83	112	85	0	0	0	0	0
N CHARLESTON 8	108	34	28	181	227	229	139	71	102	66	0	0	0	0	0
N CHARLESTON 9	47	27	18	28	109	98	77	34	48	36	0	0	0	0	0
N CHARLESTON 10	49	31	31	23	108	118	60	38	63	38	0	0	0	0	0
N CHARLESTON 11	43	15	20	27	72	67	34	40	41	32	0	0	0	0	0
N CHARLESTON 12	30	18	18	156	72	58	41	37	31	37	0	0	0	0	0
ST PHIL & MICH	39	18	20	36	56	35	29	71	201	188	0	0	0	0	0
GARDEN KIAMAH	28	15	27	14	46	48	29	55	35	28	0	0	0	0	0
FOLLY BEACH 1	116	31	24	32	101	108	115	70	70	71	0	0	0	0	0
JAMES ISLAND 1	91	27	72	103	103	103	85	71	23	81	0	0	0	0	0
JAMES ISLAND 2	85	72	87	23	78	66	72	49	245	89	0	0	0	0	0
JAMES ISLAND 3	117	54	34	60	148	151	121	86	106	106	0	0	0	0	0
JAMES ISLAND 4	192	76	52	106	214	227	133	117	177	177	0	0	0	0	0
JAMES ISLAND 5	160	61	32	97	190	197	136	113	155	155	0	0	0	0	0
JAMES ISLAND 6	123	81	57	105	197	226	159	245	157	157	0	0	0	0	0
JAMES ISLAND 7	159	49	30	71	172	166	169	121	135	161	0	0	0	0	0
JAMES ISLAND 8	171	50	34	68	172	182	189	138	142	118	0	0	0	0	0
JAMES ISLAND 9	133	37	59	35	136	136	151	102	139	94	0	0	0	0	0
JAMES ISLAND 10	103	64	64	44	152	152	174	91	128	117	0	0	0	0	0
JAMES ISLAND 11	156	59	59	59	174	156	143	143	156	117	0	0	0	0	0
ST ANDREWS 1	184	55	50	55	175	188	242	142	180	113	186	158	21	23	21
ST ANDREWS 2	77	33	14	25	82	82	114	59	96	34	75	51	39	36	39
ST ANDREWS 3	54	10	54	10	54	49	46	46	46	32	46	67	67	67	67
ST ANDREWS 4	279	72	31	84	226	221	299	164	234	152	222	136	136	136	136
ST ANDREWS 5	72	20	15	20	72	68	106	65	59	50	75	75	75	75	75
ST ANDREWS 6	77	30	34	42	90	90	123	91	112	72	87	74	49	49	49
ST ANDREWS 7	90	36	36	36	118	118	126	80	116	91	74	74	74	74	74
ST ANDREWS 8	149	38	38	38	204	204	244	169	197	177	168	168	168	168	168
ST ANDREWS 9	144	64	40	76	170	183	227	161	162	130	138	138	138	138	138

ST ANDREWS 10	50	15	33	21	64	62	78	53	59	69	67	43	16
ST ANDREWS 11	106	48	44	44	118	120	131	93	15	49	135	86	16
JOHN'S ISLAND 1	98	63	99	52	126	107	248	86	152	152	0	0	0
JOHN'S ISLAND 2	98	63	183	95	95	57	119	95	234	225	0	0	0
WADMALAW ISLAND	92	42	132	25	57	57	60	38	227	186	0	0	0
MEGETT	47	58	58	47	47	47	64	49	545	561	0	0	0
RAVENEL	69	28	129	70	83	88	24	36	157	154	0	0	0
ADAMS RUN	25	20	135	163	26	28	22	24	267	329	0	0	0
LADSON	60	34	23	29	105	91	86	46	79	49	0	0	0
EDISTO ISLAND	27	12	31	15	300	23	23	25	339	320	0	0	0
SULLIVANS 15	147	12	53	173	229	238	176	128	167	150	0	0	0
AVENDAH	65	9	101	20	149	147	46	28	157	114	0	0	0
MCCLELLANVILLE	69	39	21	41	226	218	77	37	238	216	0	0	0
CHARLESTON 1	184	179	12	105	204	214	191	130	153	117	0	0	0
CHARLESTON 2	155	134	48	113	184	189	156	129	117	123	0	0	0
CHARLESTON 3	60	48	69	58	88	98	70	67	97	71	0	0	0
CHARLESTON 4	41	10	91	20	44	45	33	75	81	34	0	0	0
CHARLESTON 5	29	21	108	20	54	53	35	53	91	52	0	0	0
CHARLESTON 6	44	19	196	28	47	57	41	117	132	85	0	0	0
CHARLESTON 7	27	10	48	16	31	35	30	63	51	38	0	0	0
CHARLESTON 8	57	16	57	38	59	70	43	96	100	45	0	0	0
CHARLESTON 9	86	27	98	34	89	91	74	124	114	54	240	241	220
CHARLESTON 10	113	52	134	86	138	151	170	127	163	91	0	0	0
CHARLESTON 11	120	64	148	127	129	143	100	142	148	105	0	0	0
CHARLESTON 12	54	20	136	53	99	98	56	116	144	47	0	0	0
CHARLESTON 13	47	15	140	30	75	74	54	121	140	89	0	0	0
CHARLESTON 14	54	20	197	47	102	118	69	137	160	98	0	0	0
CHARLESTON 15	62	32	71	82	82	77	43	80	59	68	0	0	0
CHARLESTON 16	165	89	56	126	212	215	173	126	157	125	0	0	0
CHARLESTON 17	120	77	26	46	88	137	112	92	98	81	0	0	0
CHARLESTON 18	238	141	50	143	293	294	235	169	189	165	0	0	0
CHARLESTON 19	271	118	46	140	263	337	536	180	220	204	0	0	0
CHARLESTON 20	107	107	78	132	302	327	341	204	251	195	227	235	20
CHARLESTON 21	122	62	45	93	166	184	194	106	132	147	0	0	0
CHARLESTON 22	114	27	56	53	121	121	149	77	101	73	121	121	7
CHARLESTON 23	115	46	80	53	152	155	165	173	173	98	147	147	96
CHARLESTON 24	136	51	39	54	130	136	160	109	115	106	118	118	0
CHARLESTON 25	222	107	30	30	219	234	297	126	198	98	116	116	89
CHARLESTON 26	200	70	30	230	233	234	297	147	222	177	114	147	39
CHARLESTON 27	220	127	36	163	221	222	312	162	181	131	117	117	81
ABSENTEE	0	0	0	0	0	0	0	0	0	0	0	0	0
COUNTY TOTALS	10,044	4,490	6,309	5,778	13,007	13,596	11,721	8,649	12,666	10,000	2,511	2,479	408



ST ANDREWS 10									
ST ANDREWS 11									
JOHN'S ISLAND 1	1	21	0	0	0	0	0	0	0
JOHN'S ISLAND 2	2	25	0	2	0	0	0	0	0
MADRAW ISLAND	3	5	0	0	0	0	0	0	0
MEGGETT	0	0	0	1	0	0	0	0	0
RAVENEL	0	0	0	0	0	0	0	0	0
ADAMS RUN	0	0	0	0	0	0	0	0	0
LADSON	0	0	0	0	0	0	0	0	0
EDISTO ISLAND	0	0	0	0	0	0	0	0	0
SULLIVANS IS	0	0	0	3	3	0	0	0	0
AWENDAW	0	0	0	0	0	0	0	0	0
MCCLELLANVILLE	0	0	0	0	0	0	0	0	0
CHARLESTON 1	0	0	0	0	0	0	0	0	0
CHARLESTON 2	0	0	0	0	0	0	0	0	0
CHARLESTON 3	0	0	0	0	0	0	0	0	0
CHARLESTON 4	0	0	0	0	0	0	0	0	0
CHARLESTON 5	0	0	0	0	0	0	0	0	0
CHARLESTON 6	0	0	0	0	0	0	0	0	0
CHARLESTON 7	0	0	0	0	0	0	0	0	0
CHARLESTON 8	0	0	0	0	0	0	0	0	0
CHARLESTON 9	0	0	0	0	0	0	0	0	0
CHARLESTON 10	0	0	0	0	0	0	0	0	0
CHARLESTON 11	0	0	0	0	0	0	0	0	0
CHARLESTON 12	0	0	0	0	0	0	0	0	0
CHARLESTON 13	0	0	0	0	0	0	0	0	0
CHARLESTON 14	0	0	0	0	0	0	0	0	0
CHARLESTON 15	0	0	0	0	0	0	0	0	0
CHARLESTON 16	0	0	0	0	0	0	0	0	0
CHARLESTON 17	0	0	0	0	0	0	0	0	0
CHARLESTON 18	0	0	0	0	0	0	0	0	0
CHARLESTON 19	0	0	0	0	0	0	0	0	0
CHARLESTON 20	0	0	0	0	0	0	0	0	0
CHARLESTON 21	0	0	0	0	0	0	0	0	0
CHARLESTON 22	0	0	0	0	0	0	0	0	0
CHARLESTON 23	0	0	0	0	0	0	0	0	0
CHARLESTON 24	0	0	0	0	0	0	0	0	0
CHARLESTON 25	0	0	0	0	0	0	0	0	0
CHARLESTON 26	0	0	0	0	0	0	0	0	0
CHARLESTON 27	0	0	0	0	0	0	0	0	0
ABSENTEE	0	0	0	0	0	0	0	0	0
COUNTY TOTALS	748	551	206	1,720	2,272	1,352	951	1,379	1,311



CHARLESTON COUNTY  
 VOTES CAST IN GENERAL ELECTION  
 HELD IN SOUTH CAROLINA NOVEMBER 2, 1976

PRECINCTS	SCHOOL TRUSTEE									
	DIST NO 008		DIST NO 009		DIST NO 010		DIST NO 011		DIST NO 012	
	(N) *TDNY DAINY	(N) *FRANKLIN RIVERS	(N) *FLORIAN ROZON	(N) *ISAC WARD	(N) *ALLIEN WOODS	(N) *NATHANIEL SMALLS	(N) *RANDOLPH TOIZ	(N) *KENDRICK HARRISON	(N) *GUY COOK	(N) *MURPHY MCMILLAN
ISLE OF PALMS 1	0	0	0	0	0	193	64	22	0	0
ISLE OF PALMS 2	0	0	0	0	0	109	13	0	0	0
MT PLEASANT 1	0	0	0	0	0	227	13	0	0	0
MT PLEASANT 2	0	0	0	0	0	221	8	0	0	0
MT PLEASANT 3	0	0	0	0	0	183	11	14	0	0
MT PLEASANT 4	0	0	0	0	0	249	11	0	0	0
CHRIST CHURCH 1	0	0	0	0	0	152	0	0	0	0
CHRIST CHURCH 2	0	0	0	0	0	129	0	0	0	0
CHRIST CHURCH 3	0	0	0	0	0	88	2	0	0	0
CHRIST CHURCH 4	0	0	0	0	0	97	0	0	0	0
DEER PARK 1	0	0	0	0	0	0	0	0	0	24
DEER PARK 2	0	0	0	0	0	0	0	0	0	106
MIDLAND PARK	0	0	0	0	0	0	0	0	0	358
LAMBS	0	0	0	0	0	0	0	0	0	26
WANDO-WAYLYN 1	0	0	0	0	0	0	0	0	0	81
WANDO-WAYLYN 2	0	0	0	0	0	0	0	0	0	10
WANDO-WAYLYN 3	0	0	0	0	0	0	0	0	0	21
AZALEA 1	0	0	0	0	0	0	0	0	0	78
AZALEA 2	0	0	0	0	0	0	0	0	0	71
N CHARLESTON 1	0	0	0	0	0	0	0	0	0	86
N CHARLESTON 2	0	0	0	0	0	0	0	0	0	84
N CHARLESTON 3	0	0	0	0	0	0	0	0	0	44
N CHARLESTON 4	0	0	0	0	0	0	0	0	0	31
N CHARLESTON 5	0	0	0	0	0	0	0	0	0	26
N CHARLESTON 6	0	0	0	0	0	0	0	0	0	25
N CHARLESTON 7	0	0	0	0	0	0	0	0	0	149
N CHARLESTON 8	0	0	0	0	0	0	0	0	0	252
N CHARLESTON 9	0	0	0	0	0	0	0	0	0	264
N CHARLESTON 10	0	0	0	0	0	0	0	0	0	104
N CHARLESTON 11	0	0	0	0	0	0	0	0	0	91
N CHARLESTON 12	0	0	0	0	0	0	0	0	0	43
ST PHIL & MICH	0	0	0	0	0	0	0	0	0	49
GARDEN KIAWAH	0	0	0	0	0	0	0	0	0	51
FOLLY BEACH	0	0	0	0	0	0	0	0	0	38
JAMES ISLAND 1	0	0	0	0	0	0	0	0	0	0
JAMES ISLAND 2	0	0	0	0	0	0	0	0	0	0
JAMES ISLAND 3	0	0	0	0	0	0	0	0	0	0
JAMES ISLAND 4	0	0	0	0	0	0	0	0	0	0
JAMES ISLAND 5	0	0	0	0	0	0	0	0	0	0
JAMES ISLAND 6	0	0	0	0	0	0	0	0	0	0
JAMES ISLAND 7	0	0	0	0	0	0	0	0	0	0
JAMES ISLAND 8	0	0	0	0	0	0	0	0	0	0
JAMES ISLAND 9	0	0	0	0	0	0	0	0	0	0
JAMES ISLAND 10	0	0	0	0	0	0	0	0	0	0
JAMES ISLAND 11	0	0	0	0	0	0	0	0	0	0
ST ANDREWS 1	0	0	0	0	0	0	0	0	0	0
ST ANDREWS 2	0	0	0	0	0	0	0	0	0	0
ST ANDREWS 3	0	0	0	0	0	0	0	0	0	0
ST ANDREWS 4	0	0	0	0	0	0	0	0	0	0
ST ANDREWS 5	0	0	0	0	0	0	0	0	0	0
ST ANDREWS 6	0	0	0	0	0	0	0	0	0	0
ST ANDREWS 7	0	0	0	0	0	0	0	0	0	0
ST ANDREWS 8	0	0	0	0	0	0	0	0	0	0
ST ANDREWS 9	0	0	0	0	0	0	0	0	0	0

ST ANDREWS 10	0	0	0	0	0	0	0	0	0	0	0	0
ST ANDREWS 11	0	0	0	0	0	0	0	0	0	0	0	0
JOHN'S ISLAND 1	0	0	0	0	0	0	0	0	0	0	0	0
JOHN'S ISLAND 2	0	0	0	0	0	0	0	0	0	0	0	0
WADMALAW ISLAND	0	0	0	0	0	0	0	0	0	0	0	0
MEGGETT	556	577	576	563	562	171	0	0	0	0	0	0
RAVENEL	118	149	118	142	142	0	0	0	0	0	0	0
ADAMS RUN	278	323	314	278	296	0	0	0	0	0	0	0
LADSON	0	0	0	0	0	0	0	0	0	0	0	0
EDISTO ISLAND	348	323	324	324	343	220	0	0	0	0	0	10
SULLIVANS IS	0	0	0	0	0	0	24	0	0	0	0	0
AMENDAH	0	0	0	0	0	0	0	0	0	0	0	0
MCCLELLANVILLE	0	0	0	0	0	0	0	0	0	0	18	0
CHARLESTON 1	0	0	0	0	0	0	0	0	0	0	39	0
CHARLESTON 2	0	0	0	0	0	0	0	0	0	0	0	0
CHARLESTON 3	0	0	0	0	0	0	0	0	0	0	0	0
CHARLESTON 4	0	0	0	0	0	0	0	0	0	0	0	0
CHARLESTON 5	0	0	0	0	0	0	0	0	0	0	0	0
CHARLESTON 6	0	0	0	0	0	0	0	0	0	0	0	0
CHARLESTON 7	0	0	0	0	0	0	0	0	0	0	0	0
CHARLESTON 8	0	0	0	0	0	0	0	0	0	0	0	0
CHARLESTON 9	0	0	0	0	0	0	0	0	0	0	0	0
CHARLESTON 10	0	0	0	0	0	0	0	0	0	0	0	0
CHARLESTON 11	0	0	0	0	0	0	0	0	0	0	0	0
CHARLESTON 12	0	0	0	0	0	0	0	0	0	0	0	0
CHARLESTON 13	0	0	0	0	0	0	0	0	0	0	0	0
CHARLESTON 14	0	0	0	0	0	0	0	0	0	0	0	0
CHARLESTON 15	0	0	0	0	0	0	0	0	0	0	0	0
CHARLESTON 16	0	0	0	0	0	0	0	0	0	0	0	0
CHARLESTON 17	0	0	0	0	0	0	0	0	0	0	0	0
CHARLESTON 18	0	0	0	0	0	0	0	0	0	0	0	0
CHARLESTON 19	0	0	0	0	0	0	0	0	0	0	0	0
CHARLESTON 20	0	0	0	0	0	0	0	0	0	0	0	0
CHARLESTON 21	0	0	0	0	0	0	0	0	0	0	0	0
CHARLESTON 22	0	0	0	0	0	0	0	0	0	0	0	0
CHARLESTON 23	0	0	0	0	0	0	0	0	0	0	0	0
CHARLESTON 24	0	0	0	0	0	0	0	0	0	0	0	0
CHARLESTON 25	0	0	0	0	0	0	0	0	0	0	0	0
CHARLESTON 26	0	0	0	0	0	0	0	0	0	0	0	0
CHARLESTON 27	0	0	0	0	0	0	0	0	0	0	0	0
ABSENTEE	0	0	0	0	0	0	0	0	0	0	0	0
COUNTY TOTALS	1,300	1,378	1,332	1,307	1,345	394	1,845	120	55	578	550	3,071

CHARLESTON COUNTY  
 VOTES CAST IN GENERAL ELECTION  
 HELD IN SOUTH CAROLINA NOVEMBER 2, 1976

PRECINCTS	PUBLIC SERVICE DISTRICT					COUNTY COUNCIL CHAIRMAN				
	DIST NO 001		DIST NC 002			(D) AMOS MARGLORE	(D) BUCK EDGAR A	(D) DURST GEORGE G	(D) HAMMILLTON * LONNIE E	(D) STUCKEY J R
	(N) FLYNN * GEORGE W	(N) GEORGE * TRIMBERT	(N) WADDY * GONZALES	(N) KENNEDY * WILLIAM C	(N) TUNNEY * CLYDE H					
ISLE OF PALMS 1 2	0	0	0	0	0	33	60	282	28	58
ISLE OF PALMS 1 2	0	0	0	0	0	34	31	158	15	37
MT PLEASANT 1 2	0	0	0	0	0	44	183	256	74	128
MT PLEASANT 3	0	0	0	0	0	47	111	251	81	84
MT PLEASANT 4	0	0	0	0	0	24	111	194	14	11
MT PLEASANT 4	0	0	0	0	0	49	111	247	39	125
CHRIST CHURCH 1 2	0	0	0	0	0	26	52	125	40	86
CHRIST CHURCH 1 2	0	0	0	0	0	33	19	16	15	5
CHRIST CHURCH 1 2	0	0	0	0	0	23	48	87	55	42
CHRIST CHURCH 1 2	0	0	0	0	0	51	34	34	50	5
DEER PARK 1	0	0	0	0	0	44	79	62	77	109
DEER PARK 2	0	0	0	0	0	54	68	54	77	89
MIDLAND PARK	0	0	0	0	0	38	38	44	69	44
LAMBS	0	0	0	0	0	112	151	114	108	206
WANDO-WAYLYN 1	0	0	0	0	0	9	12	111	6	8
WANDO-WAYLYN 1	0	0	0	0	0	66	59	68	61	101
WANDO-WAYLYN 1	0	0	0	0	0	45	67	69	108	96
AZALEA 1	0	0	0	0	0	30	30	32	256	22
AZALEA 2	0	0	0	0	0	31	35	26	134	37
N CHARLESTON 1	0	0	0	0	0	28	22	35	35	41
N CHARLESTON 1	0	0	0	0	0	28	22	27	60	26
N CHARLESTON 1	0	0	0	0	0	30	18	27	61	16
N CHARLESTON 1	0	0	0	0	0	52	12	7	89	16
N CHARLESTON 1	0	0	0	0	0	39	77	107	72	120
N CHARLESTON 1	0	0	0	0	0	40	39	58	50	54
N CHARLESTON 1	0	0	0	0	0	41	102	107	59	137
N CHARLESTON 1	0	0	0	0	0	41	59	62	48	123
N CHARLESTON 1	0	0	0	0	0	40	40	65	16	56
N CHARLESTON 1	0	0	0	0	0	23	20	28	70	46
N CHARLESTON 1	0	0	0	0	0	23	10	21	31	61
N CHARLESTON 1	0	0	0	0	0	23	23	23	23	28
ST PHIL & MICHAEL	0	0	0	0	0	51	16	9	255	79
GARDEN KAWAH	0	0	0	0	0	36	42	16	60	9
FOLLY BEACH	0	0	0	0	0	62	77	44	26	70
JAMES ISLAND 1	118	151	56	0	0	107	77	26	141	37
JAMES ISLAND 2	92	119	102	0	0	79	34	21	117	31
JAMES ISLAND 3	233	173	9	0	0	27	103	88	117	93
JAMES ISLAND 4	220	143	24	0	0	56	177	126	48	179
JAMES ISLAND 5	264	173	31	0	0	7	178	102	34	130
JAMES ISLAND 6	10	32	25	0	0	9	178	121	84	172
JAMES ISLAND 7	248	155	27	0	0	58	125	67	39	25
JAMES ISLAND 8	234	144	45	0	0	7	110	104	30	120
JAMES ISLAND 9	205	127	46	0	0	61	93	68	47	79
JAMES ISLAND 10	171	124	24	0	0	70	70	59	74	74
JAMES ISLAND 11	244	155	18	0	0	43	105	118	37	126
ST ANDREWS 1	0	0	0	237	299	65	99	136	57	100
ST ANDREWS 2	0	0	0	143	151	59	55	59	17	43
ST ANDREWS 3	0	0	0	74	83	31	21	16	91	13
ST ANDREWS 4	0	0	0	392	363	6	140	109	39	165
ST ANDREWS 5	0	0	0	129	112	26	43	29	16	49
ST ANDREWS 6	0	0	0	149	143	83	49	41	59	48
ST ANDREWS 7	0	0	0	106	171	38	34	49	82	33
ST ANDREWS 8	0	0	0	30	25	7	34	87	52	14
ST ANDREWS 9	0	0	0	278	252	73	105	89	61	104

ST ANDREWS 10	0	0	0	99	98	51	31	17	49	41
ST ANDREWS 11	0	0	0	229	210	42	41	72	41	104
JOHN'S ISLAND 1	0	0	0	0	0	64	79	100	109	73
JOHN'S ISLAND 2	0	0	0	0	0	68	65	70	198	59
WADMALAN ISLAND	0	0	0	0	0	103	59	29	204	25
MEGETT	0	0	0	0	0	41	34	45	538	42
RAVENEL	0	0	0	0	0	41	39	29	119	43
ADAMS RUN	0	0	0	0	0	49	31	11	310	19
LADSON	0	0	0	0	0	35	48	17	49	52
EDISTO ISLAND	0	0	0	0	0	52	43	40	39	102
SULLIVANS IS	0	0	0	0	0	52	12	25	127	8
WENHAM	0	0	0	0	0	72	34	74	244	24
WELLSVILLE	0	0	0	0	0	34	16	19	300	11
CHARLESTON 1	0	0	0	0	0	37	73	25	29	278
CHARLESTON 2	0	0	0	0	0	89	60	144	43	183
CHARLESTON 3	0	0	0	0	0	21	21	32	75	58
CHARLESTON 4	0	0	0	0	0	93	10	7	77	11
CHARLESTON 5	0	0	0	0	0	87	11	4	99	11
CHARLESTON 6	0	0	0	0	0	116	14	7	195	13
CHARLESTON 7	0	0	0	0	0	109	9	9	59	8
CHARLESTON 8	0	0	0	0	0	135	11	2	101	9
CHARLESTON 9	0	0	0	0	0	141	21	33	89	26
CHARLESTON 10	0	0	0	0	0	141	33	75	109	71
CHARLESTON 11	0	0	0	0	0	160	50	79	121	101
CHARLESTON 12	0	0	0	0	0	149	8	14	103	32
CHARLESTON 13	0	0	0	0	0	177	16	8	156	8
CHARLESTON 14	0	0	0	0	0	180	9	9	138	29
CHARLESTON 15	0	0	0	0	0	78	31	9	57	51
CHARLESTON 16	0	0	0	0	0	83	45	160	32	165
CHARLESTON 17	0	0	0	0	0	61	38	93	24	121
CHARLESTON 18	0	0	0	0	0	63	87	195	36	276
CHARLESTON 19	0	0	0	0	0	90	122	168	64	199
CHARLESTON 20	0	0	0	0	0	114	121	155	78	188
CHARLESTON 21	0	0	0	0	0	43	70	100	4	124
CHARLESTON 22	0	0	0	0	0	36	61	75	27	82
CHARLESTON 23	0	0	0	0	0	118	66	69	107	94
CHARLESTON 24	0	0	0	0	0	62	82	82	36	92
CHARLESTON 25	0	0	0	0	0	53	195	35	39	162
CHARLESTON 26	0	0	0	0	0	92	98	128	61	184
CHARLESTON 27	0	0	0	0	0	43	159	202	33	207
ABSENTEE	0	0	0	0	0	0	0	0	0	0
COUNTY TOTALS	2,519	655	428	2,199	2,147	6,049	5,566	7,399	7,616	7,510

CHESTER COUNTY  
 VOTES CAST IN GENERAL ELECTION  
 HELD IN SOUTH CAROLINA NOVEMBER 2, 1976

PRECINCTS	PRESIDENT AND VICE-PRESIDENT				REPRESENTATIVE IN CONGRESS			STATE SENATE		HOUSE OF REP.		SOLICITOR
	(D) * CARRELE	(R) F O R D	(A) A D D A R I E S	(I) M O D D O O X	D I S T N O 0 0 5			D I S T N O 0 5 - 1	D I S T N O 0 5 - 2	D I S T N O 0 2 9	D I S T N O 0 3 0	D I S T N O 0 0 7
					(D) * H O L L A N D	(R) B O B B Y	(I) H A R R O L D	(D) * L O N G	(D) * R O B E R T J R	(D) * J O H N R Y L	(D) * D A N I E L R	(D) * N O L E N H
ALLENS	249	147	4	4	228	226	0	375	376	365	0	376
ALMA MILLS	301	194	0	0	302	135	0	380	383	415	1	380
ANTIOCH	94	61	0	0	77	77	0	117	117	116	0	116
ASHWORTH	150	50	0	0	96	102	0	167	166	169	21	165
BROWNS MILL	38	13	1	0	35	17	0	50	49	48	0	48
BUFFALO	112	44	0	0	103	49	0	132	132	139	0	132
BUTLER	48	41	0	0	55	32	0	85	86	86	89	0
CHEROKEE FALLS	187	35	0	0	138	84	0	193	195	212	0	200
DRAYTONVILLE	239	80	0	0	195	114	0	286	286	501	0	285
EZELLSS	157	65	0	0	128	90	0	196	200	109	102	201
GAFFNEY WD-1	374	126	0	0	384	140	0	361	450	39	442	450
GAFFNEY WD-2	666	218	2	0	644	247	0	756	756	93	736	759
GAFFNEY WD-3	496	288	0	0	546	301	0	736	736	51	735	737
GAFFNEY WD-4	399	241	1	1	370	254	0	535	525	7	585	544
GAFFNEY WD-5	218	300	1	1	226	218	0	438	445	5	467	436
GAFFNEY WD-6	486	455	0	1	543	423	0	782	782	17	782	782
GOUCHER	104	48	0	1	91	55	0	167	167	126	0	127
GRASSY POND	208	49	0	0	162	70	0	287	287	287	0	287
HOLLY GROVE	44	35	0	0	75	13	0	117	118	126	0	116
KINGS CREEK	59	35	0	0	49	47	0	80	80	81	0	80
LINESTONE MILL	309	63	0	0	253	149	0	389	389	378	7	384
MACEDONIA	161	104	0	0	149	115	0	241	240	0	254	242
METCALF	79	44	0	0	76	42	0	98	169	98	0	98
MORGAN	114	70	0	0	98	80	0	169	170	173	0	173
MUSCGROVE	73	27	0	0	58	43	0	99	99	99	0	99
NINETY NINE	85	8	0	1	71	21	0	89	89	91	0	88
PLEASANT GROVE	126	66	0	0	109	79	0	92	92	180	42	180
RAVENNA	77	12	0	0	59	32	0	81	82	81	0	78
SARRATTS	49	30	0	0	45	34	0	67	69	71	0	68
THICKETY	156	51	0	0	154	54	0	147	51	147	51	105
TIMBER RIDGE	28	14	0	0	24	18	0	42	42	40	0	42
WHITE PLAINS	77	21	0	0	62	35	0	87	86	93	0	86
WILKINSVILLE	66	38	0	4	58	47	0	108	108	106	0	108
WOODS	44	41	0	0	21	33	0	54	54	54	0	54
LITTLEJOHNS	45	10	0	0	45	40	0	86	86	86	0	86
CENTRAL	343	229	2	2	340	240	0	539	522	103	461	491
PLEASANT MEADOW	319	147	1	0	290	174	0	461	461	0	461	461
BLACKSBURG WD 1	273	101	0	0	244	134	0	337	331	360	0	331
BLACKSBURG WD 2	138	39	0	0	133	46	0	141	141	150	0	141
BLACKSBURG WD 3	104	14	0	1	79	39	0	99	99	111	0	99
BLACKSBURG WD 4	295	105	0	2	246	154	0	329	336	378	0	341
ABSENTEE	125	55	0	0	135	82	0	176	176	73	114	177
COUNTY TOTALS	7,765	3,931	17	19	7,194	4,509	0	10,132	10,209	5,578	5,351	10,199

CHEROKEE COUNTY  
 VOTES CAST IN GENERAL ELECTION  
 HELD IN SOUTH CAROLINA NOVEMBER 2, 1976

PRECINCTS	COUNTY COUNCIL								
	(D) * J B MILKINS	(D) * A Z JOLLEY	(D) * H R HARVEY	(D) * M F FRANCIS	(D) * P EUGENSON	(D) * B JAMES	(D) * W WEBSTER	(W) J R STROUP	(I) D DAVID P PLATICO
ALLENS	0	0	0		82	0	318	48	0
ALMA MILLS				48	352		3		
ANTIOCH	0	0	0	0	0	135	0	0	9
ASHWORTH	0	196	0	0	0	0	0	0	0
BROWNS MILL	0	0	0	0	0	0	50	2	0
BUFFALO	0	0	0	0	140	0	0	0	0
BUTLER	0	72	0	0	0	0	0	0	0
CHEROKEE FALLS	0	0	0	0	0	203	0	0	19
DRAYTONVILLE	0	0	0	0	229	0	59	8	0
EZELSS	0	217	0	0	20	0	0	0	0
GAFFNEY WD-1	0	0	0	5	20	0	0	0	0
GAFFNEY WD-2	49	0	0	5	20	0	0	0	0
GAFFNEY WD-3	0	0	15	5	76	0	8	37	0
GAFFNEY WD-4	566	5	5	0	0	0	0	0	0
GAFFNEY WD-5	0	0	460	0	0	0	45	2	0
GAFFNEY WD-6	344	0	457	0	0	0	0	0	0
GOUCHER	0	0	0	0	0	0	116	22	0
GRASSY PCND	0	210	0	0	80	0	0	0	0
HOLLY GROVE	0	0	0	0	131	0	0	0	1
KINGS CREEK	0	0	0	0	0	82	0	0	9
LIMESTONE MILL	0	0	0	242	135	0	0	0	0
MACEDONIA	0	252	0	0	0	0	0	0	0
METCALF	0	0	0	0	0	0	42	82	0
MORGAN	0	170	0	0	0	0	0	0	0
MUSCGROVE	0	0	89	0	0	0	9	0	0
NINETY NINE	0	0	0	0	0	87	0	9	0
PLEASANT GROVE	0	0	0	0	177	0	0	1	0
RAVENNA	0	0	0	0	0	0	8	5	0
SARRATTS	0	0	0	0	0	0	63	1	0
THICKETY	0	54	45	0	0	0	108	2	0
TIMBER RIDGE	0	0	0	0	0	0	40	2	0
WHITE PLAINS	0	0	0	0	0	0	73	2	0
WILKINSVILLE	0	0	0	0	0	0	90	18	0
WOODS	0	52	0	0	0	0	70	0	0
LITTLE JOHNS	0	0	0	0	0	0	73	0	0
CENTRAL	0	0	460	0	0	0	73	0	0
PLEASANT MEADOW	0	75	350	0	0	0	0	0	0
BLACKSBURG WD 1	0	0	0	0	0	333	0	0	44
BLACKSBURG WD 2	0	0	0	0	2	168	0	0	9
BLACKSBURG WD 3	0	0	0	0	38	68	0	0	14
BLACKSBURG WD 4	0	0	0	0	0	327	0	0	66
ABSENTEE	2	16	39	53	34	16	17	0	1
COUNTY TOTALS	1,409	1,319	1,920	1,723	1,525	1,419	1,763	280	172

CHESTER COUNTY  
VOTES CAST IN GENERAL ELECTION  
HELD IN SOUTH CAROLINA NOVEMBER 2, 1976

PRECINCTS	PRESIDENT AND VICE-PRESIDENT				REPRESENTATIVE IN CONGRESS			STATE SENATE								
	(D) * CARTER- MC DONALD	(R) FORD DOLE	(A) ANDERSON	(I) SHACKLEFORD	(D) * NEK MADDOX	DIST NO 005		(D) * SANDERS ALEX	DIST NO 07-1		DIST NO 07-2		(D) * RUBIN HYMAN	(D) * HEYMAN MALLARD	DIST NO 07-5	
						(R) BOBBY	(I) HARRISON		(D) LOURIE	(R) SANDERS BELL	(D) * HAYMAN	(D) * JOHN A			(R) ROBERT L	
BALDWIN MILL	237	83	1	0	189	138	1	256	244	33	251	255	260	35		
BATON ROUGE	52	12	0	0	38	26	0	60	47	12	55	58	52	10		
BECKHAMVILLE	289	135	0	0	221	206	0	352	330	44	354	354	343	56		
BLACKSTOCK	33	14	0	0	27	20	0	41	41	6	41	42	43	4		
CARTERS	55	58	0	0	37	78	0	91	0	0	91	92	78	31		
COLVINS SPRINGS	30	29	0	0	18	41	0	50	49	8	50	50	49	9		
CORNWELL	76	45	0	0	43	78	0	100	91	17	100	101	98	19		
EDGEWOOD	122	75	0	3	85	112	1	154	145	22	154	154	166	20		
EUREKA MILL	235	151	0	0	145	246	0	282	266	47	277	284	275	79		
FORT LAWN	221	58	0	0	146	173	1	259	253	33	258	259	252	50		
HAZELVILLE	60	24	2	0	58	26	0	75	73	7	75	75	76	5		
HAZELWOOD	101	50	0	0	96	98	0	164	152	22	162	164	142	43		
LANDO	132	36	0	0	94	78	0	152	150	2	155	153	156	9		
LANSFORD	112	36	0	0	85	52	0	109	107	7	110	110	115	9		
LIBERTY	111	55	0	0	83	70	0	116	117	15	115	116	73	22		
LOWRYS	104	112	0	0	76	140	1	149	126	53	147	152	136	61		
MT PLEASANT	7	4	0	0	5	6	0	7	7	0	7	7	9	1		
NEW HOPE	114	35	0	0	86	65	0	133	124	14	131	131	130	14		
RICHBURG	205	121	1	0	181	149	1	333	284	49	333	333	285	47		
RODMAN	214	100	0	0	179	136	0	195	176	36	196	197	183	45		
ROSSVILLE	38	41	5	0	30	52	0	69	59	16	68	71	68	17		
WILKSBURG	219	61	0	0	216	65	2	253	239	27	251	253	248	25		
WYLIES MILL	70	27	0	0	54	42	0	78	78	3	78	82	78	6		
GR FALLS 1 & 2	185	73	0	0	134	123	0	221	212	32	220	222	217	33		
GR FALLS 3	299	141	0	0	250	190	0	347	339	36	344	346	348	56		
CHESTER, WARD 1	337	238	1	0	287	286	0	435	404	49	433	446	423	90		
CHESTER, WARD 2	306	186	0	0	251	245	1	439	470	55	478	477	394	77		
CHESTER, WARD 3	614	638	1	0	551	725	1	1,054	995	176	1,079	1,101	1,016	231		
CHESTER, WARD 4	516	157	5	1	479	244	2	444	425	75	436	452	437	94		
ABSENTEE	104	54	1	1	90	112	0	180	151	35	176	176	151	42		
COUNTY TOTALS	5,200	2,982	18	12	4,222	4,022	18	6,578	6,154	999	6,565	6,662	6,302	1,240		

CHESTER COUNTY  
 VOTES CAST IN GENERAL ELECTION  
 HELD IN SOUTH CAROLINA NOVEMBER 2, 1976

PRECINCTS	HOUSE OF REP.		CLERK OF COURT	SHERIFF		CORONER	COUNTY AUDITOR	COUNTY TREAS.	COUNTY BOARD OF EDUCATION				
	DIST NO 043	DIST NO 044	(D)	(O)	(P)	(D)	(D)	(D)	DIST NO 001		DIST NO 002	DIST NO 003	DIST NO 004
	(D)	(D)	(D)	(O)	(P)	(D)	(D)	(D)	(D)	(D)	(O)	(D)	(D)
	* JAMMIE NEWBY	* MELVIN FRENZUS	* BANKHEAD BOYCE	* ORR JR H	* CAMPBELL PAUL	* STROUD JR	* ROBERTS JR	* HALL F	* ROBERT W	* TRIPLETT JR	* HINNANT K	* JACKSON G	* BRANTLEY GILBERT
BALDWIN MILL	284	0	289	285	29	287	283	289	275	265	278	277	281
BATON ROUGE	59	0	58	44	19	58	58	59	55	59	59	59	59
BECKHAMVILLE	0	389	387	382	26	387	387	391	368	367	373	389	374
BLACKSTOCK	16	30	46	46	2	47	47	47	45	47	45	45	45
CARTERS	102	0	101	98	10	99	99	103	96	95	95	95	96
COLVINS SPRINGS	54	0	53	55	2	54	53	52	52	53	53	53	54
CORNWELL	111	0	111	108	10	112	114	112	106	107	109	109	109
EDGEWOOD	0	183	176	189	5	179	176	178	158	167	176	166	166
EUREKA MILL	321	0	327	307	81	330	324	324	303	312	311	311	311
FORT LAWN	0	294	286	295	4	285	285	287	262	267	282	274	270
HAISELLVILLE	79	0	77	81	1	76	78	79	78	77	76	76	77
HAZELWOOD	1	178	182	186	8	179	170	179	170	172	171	175	180
LANDO	0	158	157	148	21	158	155	157	152	157	156	157	157
LANSFORD	0	123	118	118	1	120	117	120	110	118	118	115	116
LIBERTY	136	0	134	131	18	133	134	129	127	125	131	131	131
LOWRYS	174	0	179	158	37	176	178	181	158	172	163	163	168
MT PLEASANT	8	0	9	9	2	9	9	9	5	6	5	5	5
NEW HOPE	140	0	141	133	14	142	141	137	137	140	139	139	139
RICHBURG	0	334	334	290	43	334	334	334	334	334	332	334	334
RODMAN	144	75	276	192	127	225	224	223	203	216	221	212	214
ROSSVILLE	0	77	77	76	7	76	75	77	77	74	75	78	75
WILKSBURO	262	0	260	271	12	264	260	261	259	257	258	260	265
WYLIES MILL	0	83	88	90	1	87	87	89	91	88	88	84	88
GR FALLS 1 & 2	0	240	239	234	11	233	234	234	221	224	224	238	224
GR FALLS 3	0	394	393	359	81	392	393	387	368	359	367	350	337
CHESTER, WARD 1	151	343	503	476	65	500	499	500	472	483	476	495	475
CHESTER, WARD 2	81	409	457	446	36	455	455	454	432	442	438	439	441
CHESTER, WARD 3	200	1,079	1,291	1,115	124	1,290	1,278	1,289	1,219	1,210	1,207	1,206	1,206
CHESTER, WARD 4	203	438	521	478	99	518	514	510	465	489	486	483	493
ABSENTEE	54	139	193	187	7	193	193	195	188	193	192	191	190
COUNTY TOTALS	2,580	4,976	7,459	6,988	908	7,397	7,355	7,391	6,986	7,072	7,105	7,150	7,080



CHESTERFIELD COUNTY  
VOTES CAST IN GENERAL ELECTION  
HELD IN SOUTH CAROLINA NOVEMBER 2, 1976

PRECINCTS	PRESIDENT AND VICE-PRESIDENT				REPRESENTATIVE IN CONGRESS			STATE SENATE		HOUSE OF REPRESENTATIVES			SOLICITOR	CLERK OF COURT
	(D) MONROE * CARROLL	(R) FOOLE	(A) ANDERSON * HARRIS	(I) MADDOX	DIST NO 005		(I) HAROLD	DIST NO 09-1	DIST NO 09-2	DIST NO 053	DIST NO 054	DIST NO 057	DIST NO 004	(D) * REDFERN
					(D) * KELLEN	(R) RICHARDS * ARDSON		(O) * LITTON * JOHNSON * CAY	(O) * HARRIS * ANTHONY	(D) * WILBUR * LAMAR	(D) * GREGORY * WJR	(D) * WARTHUR	(D) * MILLER * OUPRE	
ANGELUS-CATARRH	99	55	0	1	75	78	2	154	154	155	0	0	154	154
BAY SPRINGS	103	54	0	0	91	15	0	100	103	105	106	0	102	105
BLACK CREEK	96	5	0	0	50	11	0	58	58	56	0	0	58	58
BROCKS MILL	260	52	0	0	224	72	2	312	311	0	292	0	311	312
CASH	210	56	0	0	231	37	0	254	251	0	252	0	253	254
CAT POND	59	14	0	0	51	21	0	62	62	0	62	0	62	63
CENTER GROVE	60	7	0	1	54	14	0	62	66	0	66	0	65	66
CENTER POINT	28	4	0	0	20	14	0	32	32	35	0	0	32	33
CHERAW NO. 1	602	461	3	3	555	514	0	957	983	0	940	0	951	963
CHERAW NO. 2	697	294	3	2	609	384	0	996	996	0	870	0	996	981
CHERAW NO. 3	475	175	0	0	508	148	1	577	597	0	591	0	578	593
COURT HOUSE	673	316	0	0	688	500	1	1,087	1,088	0	1,055	0	1,088	1,138
CROSS ROADS	80	5	0	0	66	17	2	79	79	74	0	0	79	80
DUDLEY	116	19	0	2	85	50	2	137	137	130	0	0	137	137
GRANTS MILL	189	4	0	1	179	89	0	239	239	0	240	0	239	239
JEFFERSON	429	95	0	0	345	180	0	485	488	478	0	0	485	485
MANGUM	43	15	0	0	52	27	0	53	53	0	0	0	53	54
MIDDENDORF	102	35	0	0	74	59	0	116	120	126	128	125	116	120
MT CROGHAN	132	33	0	0	103	59	0	140	139	140	144	0	138	146
OUSLEYDALE	213	12	0	0	204	21	0	220	220	0	215	0	220	220
PAGELAND	938	336	0	0	724	539	0	1,166	1,165	1,078	0	0	1,162	1,198
PATRICK	181	78	0	0	139	35	0	24	24	0	66	0	24	24
P.O.-HARRIS CK.	167	28	0	0	139	35	0	173	173	0	171	0	173	173
RUBY	281	54	0	1	233	108	0	319	319	0	319	0	319	319
SHILOH	117	33	0	0	101	50	0	141	141	0	136	0	141	143
SNOW HILL	64	16	0	0	46	34	0	80	80	0	78	0	80	80
VAUGHN	49	8	0	0	42	15	0	57	57	0	52	99	57	57
WEXFORD	62	19	0	0	53	39	0	113	113	52	74	0	113	113
WHITE DAK	67	33	0	0	53	22	2	76	76	74	74	0	76	76
WIND	186	33	0	0	138	80	0	205	205	211	0	0	205	205
MCBEE	427	155	0	0	373	209	2	485	580	38	0	0	584	584
ABSENTEE	109	69	0	0	107	71	2	0	0	0	0	532	0	0
COUNTY TOTALS	7,687	2,537	11	9	6,644	3,582	15	8,962	9,109	2,817	5,853	657	9,051	9,171

CHESTERFIELD COUNTY  
 VOTES CAST IN GENERAL ELECTION  
 HELD IN SOUTH CAROLINA NOVEMBER 2, 1976

PRECINCTS	CORONER	COUNTY COMMISSIONERS			COUNTY BOARD OF EDUCATION									
		DIST NO 001	DIST NO 002	DIST NO 003	DIST NO 001	DIST NO 003	DIST NO 005	DIST NO 006						
	(D)	(D)	(D)	(D)	(N)	(N)	(N)	(N)	(N)	(N)	(N)	(N)	(N)	(N)
	* STUBBS * BOBURNARD	* JOHNSON * D	* INGRAM * CHARLHES * M	* CAULDER * J	* MCCREOD * JOHN * FRANK	* MCCREOD * H	* BLAKKWELL * HARRY	* BREWER * ARTHUR * V	* ARNOLD * COULL	* JONES * SAM	* JOHN * SAITOR * H	* TUCKER * CARL * MILLDON	* TYSON * JOHNNIE * L	* YOUNGBLOOD * W
ANGELUS-CATARRH	154	154	154	154	155	155	155	78	15	28	13	114	34	58
BAY SPRINGS	104	105	102	102	71	72	21	43	11	72	21	71	19	37
BLACK CREEK	58	0	0	0	52	50	24	24	8	19	7	54	38	28
BROCKS MILL	311	312	311	312	185	136	134	150	60	72	78	144	115	49
CASH	254	250	252	252	218	204	202	89	66	84	183	109	133	45
CAT POND	62	64	62	64	73	73	73	54	29	49	41	14	9	5
CENTER GROVE	66	66	66	66	53	53	54	29	3	28	9	54	7	58
CENTER POINT	33	33	32	32	30	29	27	10	15	18	7	23	10	13
CHERAW NG. 1	995	951	984	956	728	694	677	406	164	221	585	652	503	224
CHERAW NO. 2	957	996	996	997	558	525	512	19	155	226	503	515	419	198
CHERAW NO. 3	604	585	606	584	325	308	304	333	101	105	279	470	383	87
COURT HOUSE	1,112	1,114	1,093	1,094	903	802	768	560	755	345	220	557	333	304
CROSS POATS	80	79	80	80	47	33	39	95	30	40	12	61	10	19
DUDLEY	137	137	137	137	112	110	111	46	11	48	10	93	37	90
GRANTS MILL	239	239	239	239	238	238	238	87	50	149	103	97	44	40
JEFFERSON	493	482	499	485	317	294	378	326	48	107	134	378	129	254
MANGUM	55	54	54	54	41	39	43	38	3	14	8	45	16	4
MIDDENDORF	117	118	115	125	75	104	98	57	11	36	16	60	48	62
MT CROGHAN	139	139	139	139	110	99	95	83	42	45	29	112	21	78
OUSLEYCALE	220	220	220	220	230	230	229	169	125	147	50	86	49	41
PAGELAND	1,191	1,171	1,171	1,157	1,276	1,276	1,276	937	925	189	106	970	249	846
PATRICK	24	24	24	24	145	145	0	304	45	248	207	261	159	60
P.O.-HARRIS CK.	173	173	173	173	305	309	305	34	185	58	130	157	117	21
RUBY	319	319	319	319	305	309	305	34	185	58	130	157	117	21
SHILGH	142	143	143	142	120	97	97	190	72	71	35	98	52	26
SNOW HILL	80	80	80	80	62	54	56	15	59	48	28	54	5	21
VAUGHN	57	57	57	57	46	33	29	13	25	30	17	47	10	17
WEXFORD	113	113	113	113	91	74	77	64	45	44	27	83	15	28
WHITE OAK	76	76	76	76	65	53	53	31	15	40	17	52	17	38
WINZO	205	205	205	205	219	219	219	31	32	13	159	70	128	0
MCFEE	582	584	584	584	584	584	584	346	146	172	35	339	152	128
ABSENTEE	0	0	0	0	0	0	0	0	0	0	0	0	0	0
COUNTY TOTALS	9,192	9,044	9,076	9,022	7,429	7,082	7,081	5,285	2,482	2,873	2,933	6,139	3,170	3,136

CLARENDON COUNTY  
 VOTES CAST IN GENERAL ELECTION  
 HELD IN SOUTH CAROLINA NOVEMBER 2, 1976

PRECINCTS	PRESIDENT AND VICE-PRESIDENT				REPRESENTATIVE IN CONGRESS			STATE SENATE		HOUSE OF REP.		CLERK OF COURT	SHERIFF	CORONER
	(D) * MONTAGALE * MARTRELE	(R) F D O L E	(A) A N D R E W S S O N	(I) M A D D O O X	DIST NO 006			DIST NO 12-1	DIST NO 12-2	DIST NO 066	DIST NO 067	(D) * B R A A D H A M * P T	(D) * J A C K S O N	(D) * B L A C K W E L L
					(D) * J E N N E T T E	(R) E Y O U N G	(I) C I L L I N G H A M	(D) * M I L E S * J I H N S E	(D) * L A N D * J O H N C I I	(D) * H A R V I N * A L E X I I I	(D) * G R I F F I N * C H A R L E S L I I T			
ALCCLU	304	142	0	1	289	155	1	383	378	0	382	388	389	382
BARRINEAU	143	53	0	0	36	161	0	197	197	197	0	197	197	197
BARROWS MILL	47	44	0	0	41	50	0	21	21	21	0	21	23	21
BLOOMVILLE	143	57	0	0	140	63	1	178	177	183	0	184	182	175
CALVARY	157	53	0	0	191	58	0	210	207	0	209	209	211	206
DAVIS STATION	259	81	0	0	251	93	0	262	264	264	0	268	271	264
HARMONY	214	97	3	1	213	100	2	194	192	196	0	197	196	193
HICKS	102	65	0	0	68	99	0	116	115	116	0	119	117	113
HOME BRANCH	65	72	0	0	51	88	0	108	113	0	112	111	113	101
JORDAN	291	141	0	0	284	127	0	361	359	358	0	366	371	361
MANNING NO. 1	282	116	1	0	262	136	0	322	323	319	0	322	335	320
MANNING NO. 2	196	145	0	0	180	160	3	271	271	272	0	272	278	267
MANNING NO. 3	174	312	0	4	143	344	1	368	378	373	0	389	375	354
MANNING NO. 4	469	241	3	7	433	265	7	494	500	133	382	516	520	508
MANNING NO. 5	170	263	0	1	160	266	2	328	334	334	0	339	345	322
NEW ZION	338	122	0	0	117	148	0	176	169	175	0	179	184	170
PAXVILLE	257	83	0	0	257	89	0	304	310	0	312	309	313	305
PANOLA	199	70	0	0	192	27	0	213	215	213	0	213	213	213
SARDINIA-GABLE	140	76	0	0	134	85	1	167	175	168	0	172	168	169
SUMMERTON NO. 1	362	270	0	0	315	311	0	485	496	513	0	503	505	484
SUMMERTON NO. 2	261	54	0	0	253	61	0	279	282	293	0	282	285	281
SUMMERTON NO. 3	356	81	0	0	339	182	0	377	383	373	0	375	382	376
TURBEVILLE	355	235	1	4	217	283	2	421	415	416	0	420	416	408
WILSON-FORESTON	331	27	0	0	313	81	1	337	330	337	0	338	333	343
OAKDALE	59	54	0	0	43	71	0	43	51	51	0	56	56	48
ABSENTEE	75	96	1	1	79	100	0	142	136	134	16	150	153	147
COUNTY TOTALS	5,489	3,040	14	16	5,001	3,628	25	6,757	6,801	5,439	1,413	6,905	6,951	6,728

CLARENDON COUNTY  
 VOTES CAST IN GENERAL ELECTION  
 HELD IN SOUTH CAROLINA NOVEMBER 2, 1976

	COUNTY SUPV.	COUNTY COUNCIL	COUNTY SUPT. OF ED.	COUNTY COUNCIL CHAIRMAN	
	(D)	(D)	(D)	(D)	(P)
	* H G A R D Y	* D E W E I B E T	* L E V Y J R	* F R A N C I S	W H A R R I N G T O N
PRECINCTS					
ALCGLU	381	382	373	330	110
BARRINEAU	197	197	195	82	111
BARROWS MILL	21	21	21	15	76
BLOCMVILLE	179	179	174	140	58
CALVARY	208	206	206	199	21
DAVIS STATION	269	216	265	222	113
HARMONY	192	194	189	141	180
HICKS	119	111	102	62	97
HOME BRANCH	107	107	97	77	51
JORDAN	363	356	358	330	72
MANNING NO. 1	324	321	305	255	93
MANNING NO. 2	272	270	239	220	120
MANNING NO. 3	370	370	306	225	237
MANNING NO. 4	500	495	475	394	279
MANNING NO. 5	327	333	297	226	193
NEW ZION	165	175	165	121	130
PAXVILLE	304	301	296	270	51
PANOLA	213	209	213	209	10
SARCINIA-GABLE	175	0	162	135	68
SUMMERTCN NO. 1	456	480	456	399	190
SUMMERTCN NO. 2	279	280	261	260	37
SUMMERTCN NO. 3	370	369	366	333	70
TURBEVILLE	415	308	404	271	211
WILSON-FORESTON	351	336	328	273	115
OAKDALE	53	48	48	27	87
ABSENTEE	140	152	139	93	72
COUNTY TOTALS	6,750	6,416	6,440	5,309	2,852

COLLETON COUNTY  
 VOTES CAST IN GENERAL ELECTION  
 HELD IN SOUTH CAROLINA NOVEMBER 2, 1976

PRECINCTS	PRESIDENT AND VICE-PRESIDENT				REP. IN CONGRESS		STATE SENATE		HOUSE OF REPRESENTATIVES				SOLIC- TOR	CLERK OF COURT
	(D)	(R)	(A)	(I)	(D)	(R)	(D)	(D)	(D)	(R)	(D)	(D)	(D)	(D)
	* W C A R T E R E	F O R D E	A N D R E W S O N	M A Y K E	* D A V I S	L O W N E L L	* W I L L I A M S	* W A D D E L L J R	* W A S H I N G T O N J R	G O L D E N	* W I L S O N	* M C L E O O D B	* M U R D A U C H P H	* B A G G E T T N
ASHTON	75	36	0	0	104	9	106	107	0	0	107	0	106	108
BELLS	74	21	0	0	90	7	88	88	0	0	84	0	90	90
BEREA	42	18	0	0	55	5	58	58	0	0	0	58	58	58
CANADYS	84	64	0	2	116	38	137	129	0	0	0	130	131	132
COTTAGEVILLE	277	154	3	1	363	77	408	399	0	0	0	403	407	409
EDISTO	107	29	0	0	127	10	132	121	0	0	0	125	122	128
GREEN POND	251	74	0	0	300	35	304	295	0	0	0	297	290	302
HENDERSONVILLE	338	85	0	0	394	39	371	371	0	0	273	297	371	371
HORSE PEN	72	50	1	1	92	30	111	109	0	0	0	114	112	110
HUDSON MILL	73	32	0	0	97	12	99	99	0	0	0	95	102	101
JACKSONBORO	137	46	0	0	171	13	143	143	0	0	0	143	143	143
LODGE	116	47	0	0	141	24	156	150	0	0	15	0	155	154
MAPLE CANE	88	75	0	0	133	35	18	8	0	0	0	16	18	12
NASHAMVILLE	203	36	0	0	227	19	229	217	0	0	0	225	223	228
PEOPLES	37	68	3	3	80	30	105	103	0	0	0	0	170	104
PETITS	18	14	0	0	33	0	30	33	0	0	33	0	33	32
PENIEL	46	35	0	0	71	9	75	64	0	0	0	69	70	69
RITTER	173	41	0	0	195	21	208	206	0	0	0	207	201	204
ROUND O	135	60	0	0	165	35	170	153	0	0	0	162	162	164
RICE PATCH	232	69	0	0	276	34	279	263	0	0	27	0	277	275
RUFFIN	139	66	0	0	177	26	24	13	0	0	9	8	19	23
SIDNEY'S	52	39	0	0	76	13	90	84	0	0	0	0	87	89
SNOAKS	299	89	0	0	348	40	347	347	0	0	347	347	347	347
STOKES	52	73	1	0	100	25	118	114	0	0	0	114	115	119
SNIEDERS	108	65	4	0	152	25	173	173	0	0	175	0	175	175
WALTERBORO 1	292	354	7	1	513	147	617	570	0	0	0	600	602	605
WALTERBORO 2	564	338	0	0	734	183	845	810	0	0	0	845	832	841
WALTERBORO 3	282	247	1	9	442	104	488	464	0	0	0	485	484	487
WALTERBORO 4	447	729	1	7	836	350	1,132	1,083	0	0	0	1,131	1,097	1,113
WILLIAMS	74	59	1	0	107	29	120	118	0	0	118	0	125	124
WOLFE CREEK	105	78	0	0	156	30	173	166	0	0	0	176	173	172
EDISTO BEACH	25	46	0	0	47	26	62	55	2	4	0	0	57	57
ABSENTEE	115	87	1	1	76	27	182	185	0	0	35	160	184	187
COUNTY TOTALS	5,134	3,324	34	30	6,994	1,509	7,598	7,298	24	47	1,609	6,094	7,539	7,534

COLLETON COUNTY  
 VOTES CAST IN GENERAL ELECTION  
 HELD IN SOUTH CAROLINA NOVEMBER 2, 1976

PRECINCTS	SHERIFF	CORONER	COUNTY SUPV.	COUNTY ADMINISTRATORS						COUNTY SUPT. OF ED.
	(D)	(D)	(D)	DIST NO 001	DIST NO 002	DIST NO 003		DIST NO 004		(D)
	* SEIGLER JOHN I	* MAXEY J	* FENNEL THOMAS F	(D) * WALDWIN S	(D) * STRICKLAND PAUL W	(D) * KENNEDY NATHAN H	(D) PILLSBURY HAROLD	(D) * SAUNDERS RUTH	(D) HARTLEY ROBERT F S R	(D) * EWING JOHN E
ASHTON	106	108	110	0	107	0	0	58	46	107
BELLS	88	88	88	0	86	0	0	64	33	90
BEREA	56	58	58	0	58	0	0	51	6	58
CANADYS	135	131	135	61	73	39	28	46	37	131
COTTAGEVILLE	404	404	407	404	122	287	109	0	0	407
EDISTO	125	123	124	0	319	0	0	72	65	129
GREEN POND	314	296	299	307	70	242	76	0	0	302
HENDERSONVILLE	371	371	371	52	0	44	11	248	126	371
HORSE PEN	113	113	114	42	0	22	21	38	32	110
HUDSON MILL	97	99	99	0	98	0	0	67	42	99
JACKSONBORO	143	143	143	143	0	130	39	0	0	143
LODGE	152	156	154	0	154	0	0	75	86	153
MAPLE CANE	22	14	15	9	0	85	77	0	0	14
MASHAVILLE	235	227	222	221	0	203	40	0	0	226
PEOPLES	103	104	103	0	0	27	71	0	0	102
PETITS	33	33	33	0	33	0	0	17	15	33
PENIEL	71	72	73	66	0	6	19	31	20	70
RITTER	210	205	203	208	0	169	43	0	0	204
ROUND O	167	166	164	154	0	115	63	0	0	164
RICE PATCH	271	270	272	0	267	0	0	151	145	273
RUFFIN	22	17	17	0	17	0	0	148	57	26
SIONEY'S	87	88	86	85	0	60	24	0	0	89
SMOAKS	347	347	347	0	347	0	0	201	177	347
STOKES	118	115	115	0	112	0	0	108	15	121
SNIDERS	175	173	172	0	0	0	0	0	0	171
WALTERBORO 1	597	599	617	308	292	133	167	222	89	607
WALTERBORO 2	841	833	845	823	0	549	344	0	0	844
WALTERBORO 3	491	472	491	477	0	267	258	0	0	487
WALTERBORO 4	1,113	1,116	1,113	124	981	267	79	693	315	1,126
WILLIAMS	120	117	120	0	119	0	0	82	52	118
WOLFE CREEK	171	176	171	0	171	0	0	132	52	174
EDISTO BEACH	62	60	57	59	0	22	27	0	0	57
ABSENTEE	187	188	187	101	88	50	49	68	22	189
COUNTY TOTALS	7,547	7,482	7,525	644	3,514	2,511	1,545	2,572	1,432	7,547

DARLINGTON COUNTY  
 VOTES CAST IN GENERAL ELECTION  
 HELD IN SOUTH CAROLINA NOVEMBER 2, 1976

PRECINCTS	PRESIDENT AND VICE-PRESIDENT				REPRESENTATIVE IN CONGRESS			STATE SENATE	HOUSE OF REPRESENTATIVES				SOLICITOR	CLERK OF COURT	SHERIFF
	(D) MONDRALE *CARTER	(R) FORD	(A) SHACKELFORD ANDERSON	(I) OYKE MADDOX	DIST NO 006			DIST NO 10-1	DIST NO 056	DIST NO 057	DIST NO 058	DIST NO 004	(D) BEASLEY *DANEY	(D) *ATJEL	
					(D) *JOHN *JEFFRETT	(R) YOUNG	(I) CLARENCE DILLINGHAM	(D) *SALWAY *EOWE *ARROYO	(D) *BYRD *GARY *JER	(D) *ARTHUR	(D) *JOHNSON *GARDNER *J	(O) *MILLER *DUPREE			
ANTI OCH	290	142	0	0	314	218	0	237	237	0	0	243	237	237	
AUBURN	151	56	0	0	132	76	0	184	184	0	0	192	184	184	
BETHEL	87	105	0	0	67	129	0	193	40	153	0	197	193	193	
BLACK CREEK	195	156	0	0	233	122	0	355	0	355	0	355	355	355	
BURNI BRANCH	76	55	1	0	52	97	1	90	0	90	0	90	90	90	
CLYDE	103	234	0	0	97	58	2	155	0	155	0	158	155	155	
DARLINGTON 1	571	294	1	2	182	249	0	177	0	0	177	187	177	177	
DARLINGTON 2	571	294	1	1	617	256	0	557	0	0	558	574	557	557	
DARLINGTON 4	736	10	1	0	735	13	0	738	0	0	738	748	738	738	
DARLINGTON 5	685	11	1	0	685	12	0	676	0	0	676	683	667	676	
DOVESVILLE	248	101	1	1	241	138	0	188	188	0	0	190	188	188	
HARTSVILLE 1	237	496	1	2	202	560	1	735	0	735	0	756	735	736	
HARTSVILLE 2&3	175	245	1	0	204	260	0	201	0	201	0	218	201	201	
HARTSVILLE 4	197	165	1	1	188	175	0	196	26	170	0	202	196	196	
HARTSVILLE 5	462	772	4	2	473	861	0	571	0	559	0	599	571	571	
HARTSVILLE 6	1,045	22	1	1	1,074	31	0	1,068	0	1,068	0	1,076	1,068	1,068	
HARTSVILLE 7	144	117	1	1	147	127	0	159	20	139	0	166	159	159	
HARTSVILLE 8	702	526	2	2	720	580	0	768	101	667	0	786	768	768	
HIGH HILL	188	142	1	0	166	178	0	180	0	0	180	195	180	180	
INDIAN BRANCH	134	90	0	0	118	178	1	219	180	0	20	20	219	219	
KELLEYTOWN	218	273	0	2	210	348	0	250	0	250	0	259	250	250	
LAKE SWAMP	172	137	0	1	140	162	3	245	0	0	245	247	245	245	
LAMAR NO. 1	430	209	0	1	432	232	0	411	0	0	411	420	411	411	
LAMAR NO. 2	194	126	0	0	319	134	3	204	0	0	204	211	204	204	
LYDIA	137	101	0	2	119	118	3	195	0	153	0	198	195	195	
MECHANICSVILLE	177	84	0	0	170	89	0	266	173	230	40	272	266	266	
MONTCLARE	140	21	0	0	128	89	2	173	0	0	230	174	173	173	
NEWMAN SWAMP	67	51	0	0	61	58	0	118	0	0	118	119	118	118	
NEW MARKET	144	53	0	0	169	51	4	194	24	170	0	197	194	194	
OATES	146	78	0	0	123	102	0	185	0	35	150	187	185	185	
PALMETTO	215	256	2	1	172	305	0	190	0	0	190	210	190	190	
PHILADELPHIA	177	50	1	0	49	77	0	123	112	11	123	123	123	123	
POND HOLLOW	57	21	0	0	51	28	1	80	80	0	80	80	80	80	
SOCIETY HILL	318	114	0	0	318	128	0	316	316	0	0	0	316	316	
SWIFT CREEK	123	111	3	0	106	121	1	195	100	95	0	198	195	195	
DARLINGTON 3 A-K	618	877	1	4	588	1,000	1	655	0	0	655	703	655	655	
DARLINGTON 3 L-Z	0	0	0	0	0	0	0	0	0	0	0	320	0	0	
DARLINGTON 6	338	313	0	3	337	337	0	298	101	0	197	309	298	298	
ABSENTEE	0	0	0	0	0	0	0	314	128	128	0	314	314	314	
COUNTY TOTALS	10,165	6,678	26	28	10,139	7,562	21	12,059	2,046	5,136	5,040	12,060	12,047	12,060	

DARLINGTON COUNTY  
 VOTES CAST IN GENERAL ELECTION  
 HELD IN SOUTH CAROLINA NOVEMBER 2, 1976

182

PRECINCTS	CORONER	COUNTY AUDITOR	COUNTY TREAS.	COUNTY COMMISSIONERS				COUNTY SUPT. OF ED.
	(D)	(D)	(D)	DIST NO 001	DIST NO 002	DIST NO 003	DIST NO 004	(D)
	* M E L T O N G	* M U L D R O W P	* B R Y A N T R I C H A R D H	* L O W H E	* Y A R B O R G U G H	* G A R D N E R L	* H A R R I S	* M A N G U M
ANTIOCH	237	237	237	235	237	237	237	237
AUBURN	184	184	184	184	184	184	184	184
BETHEL	193	193	193	193	193	193	193	193
BLACK CREEK	355	355	355	355	355	355	355	355
BURNT BRANCH	90	90	90	90	90	90	90	90
CLYDE	155	155	155	155	155	155	155	155
DARLINGTON 1	177	177	177	177	177	177	177	177
DARLINGTON 2	557	557	557	557	557	557	557	557
DARLINGTON 4	738	738	738	738	738	738	738	738
DARLINGTON 5	676	676	676	676	676	676	676	676
DOVESVILLE	188	188	188	188	188	188	188	188
HARTSVILLE 1	735	735	735	735	735	735	735	735
HARTSVILLE 2&3	201	210	201	201	201	201	201	201
HARTSVILLE 4	196	196	196	196	196	196	196	196
HARTSVILLE 5	571	571	571	571	571	571	571	571
HARTSVILLE 6	1,068	1,068	1,068	1,068	1,068	1,068	1,068	1,068
HARTSVILLE 7	159	159	159	159	159	159	159	159
HARTSVILLE 8	768	768	768	768	768	768	768	768
HIGH HILL	180	180	180	180	180	180	180	180
INDIAN BRANCH	219	219	219	219	219	219	219	219
KELLEYTOWN	250	250	250	250	250	250	250	250
LAKE SWAMP	245	245	245	245	245	245	245	245
LAMAR NO. 1	411	411	411	411	411	411	411	411
LAMAR NO. 2	204	204	204	204	204	204	204	204
LYDIA	195	195	195	195	195	195	195	195
MECHANICSVILLE	266	266	266	266	266	266	266	266
MONTCLARE	173	173	173	173	173	173	173	173
NEWMAN SWAMP	118	118	118	118	118	118	118	118
NEW MARKET	194	194	194	194	194	194	194	194
OATES	185	185	185	185	185	185	185	185
PALNETTO	190	190	190	190	190	190	190	190
PHILADELPHIA	123	123	123	123	123	123	123	123
POND HOLLOW	80	80	80	80	80	80	80	80
SOCIETY HILL	316	316	316	316	316	316	316	316
SWIFT CREEK	195	195	195	195	195	195	195	195
DARLINGTON 3 A-K	655	655	655	655	655	655	655	655
DARLINGTON 3 L-Z	0	0	0	0	0	0	0	0
DARLINGTON 6	298	298	298	298	298	298	298	298
ABSENTEE	314	314	314	314	314	314	314	314
COUNTY TOTALS	12,068	12,068	12,059	12,057	12,059	12,059	12,059	12,068



DILLON COUNTY  
 VOTES CAST IN GENERAL ELECTION  
 HELD IN SOUTH CAROLINA NOVEMBER 2, 1976

PRECINCTS	PRESIDENT AND VICE-PRESIDENT				REPRESENTATIVE IN CONGRESS			STATE SENATE		HOUSE OF REP.		SOLICITOR	CLERK OF COURT
	(D) * CARTER MONDALE	(R) FORD DOLE	(A) ANDERSON SHACKELFORD	(I) MADDOX DYKKE	DIST NO 006			DIST NO 09-1	DIST NO 09-2	DIST NO 060	DIST NO 061	DIST NO 004	(D) THOMAS J C
					(D) * JOHN NETTE	(R) YDUNG D	(I) CLARIN GHEAM C	(D) * LIND SAY C	(D) HARRI S ANTHO NY	(D) * WIL LIAH J	(D) * S NORWO OD	(D) * J ILLER DUPRE	
EAST DILLON	449	600	0	1	337	705	5	981	976	1,038	0	1,024	1,022
WEST DILLON	488	211	1	1	472	235	3	410	342	421	86	285	306
SOUTH DILLON	629	159	1	0	629	229	4	669	613	686	0	665	712
LATTA	583	423	1	2	516	502	2	829	819	0	865	824	846
NEW HOLLY	59	33	0	0	42	56	0	79	69	0	79	72	76
LAKE VIEW	529	188	2	5	450	264	4	698	698	698	0	698	698
KEMPER	66	55	0	0	55	67	0	98	97	99	0	99	99
GADBY'S MILL	58	84	0	0	37	75	0	96	90	98	0	96	100
MT CALVARY	246	55	0	0	255	84	0	283	233	285	0	279	284
BERMUCA	122	19	0	1	101	41	0	100	100	100	0	100	100
PLEASANT HILL	114	33	0	0	97	51	0	139	132	138	0	136	140
HAMER	362	36	0	0	271	60	4	275	275	274	0	274	274
OAKLAND	68	35	0	0	63	42	0	76	76	82	0	77	82
CAROLINA	61	32	0	0	70	23	0	88	87	86	0	86	87
LITTLE ROCK	181	82	0	1	168	99	0	221	214	217	0	217	222
HINTURN	52	28	0	0	44	39	0	61	56	59	0	55	55
OAK GROVE	312	75	2	1	284	105	2	332	305	0	340	327	335
MANNING	149	51	1	1	120	81	2	173	153	167	153	168	174
FLOYDALE	153	109	0	0	148	109	3	231	233	0	240	228	264
FORK	255	52	0	0	247	60	0	310	309	240	60	311	306
ABSENTEE	213	127	1	0	178	149	2	274	266	234	32	280	260
COUNTY TOTALS	5,089	2,527	10	13	4,584	3,076	31	6,423	6,143	4,922	1,855	6,301	6,442

DILLON COUNTY  
 VOTES CAST IN GENERAL ELECTION  
 HELD IN SOUTH CAROLINA NOVEMBER 2, 1976

PRECINCTS	SHERIFF		CORONER		COUNTY COUNCIL								
	(D)	(R)	(D)	DIST NO 001		DIST NO 002	DIST NO 003	DIST NO 004	DIST NO 005	DIST NO 006		DIST NO 007	
	* J ROBERTSON	* M GASQUE	* J ROBERTSON	(D) * K KENNETH	(R) * C CUTCHEN	(D) * E HORRACE	(D) * J GROVES	(D) * L LARRY	(D) * B WATSON	(D) * B WATSON	(D) * M TICKES	(R) * M CALUM	(D) * L MODDY
EAST DILLON	720	284	987	231	179	0	0	0	14	215	238	49	55
WEST DILLON	586	98	215	0	0	0	0	0	4	66	34	384	136
SOUTH DILLON	678	141	676	161	35	0	0	0	0	312	112	120	34
LATTA	792	166	839	0	0	0	150	670	0	0	0	0	0
NEW HOLLY	65	16	78	0	0	0	0	57	16	0	0	0	0
LAKE VIEW	698	20	698	0	0	698	0	0	0	0	0	0	0
KEMPER	86	30	99	0	0	98	98	0	0	0	0	0	0
GADDY'S HILL	93	16	104	0	0	103	0	0	0	0	0	0	0
MT CALVARY	281	64	279	224	90	17	0	0	0	0	0	0	0
BERMUDA	94	25	100	32	10	92	0	0	0	0	0	0	0
PLEASANT HILL	132	14	140	10	8	124	0	0	0	0	0	0	0
HAMER	301	32	275	182	53	0	0	0	0	0	0	0	0
OAKLAND	85	16	79	0	0	0	0	0	0	85	0	0	0
CAROLINA	89	2	86	0	0	0	0	0	0	84	0	0	0
LITTLE ROCK	231	21	219	0	0	0	0	0	0	86	0	0	0
MINTURN	56	17	57	0	0	0	0	0	0	204	0	0	0
OAK GROVE	311	49	333	0	0	0	0	0	61	0	0	0	0
MANNING	161	30	171	0	0	0	0	345	0	0	0	0	0
FLOYCALE	202	62	262	0	0	0	71	0	0	0	0	10	19
FORK	595	15	310	0	0	0	251	0	0	0	0	0	0
ABSENTEE	240	60	281	49	18	26	301	6	21	14	67	26	52
COUNTY TOTALS	6,173	1,178	6,288	896	400	1,158	877	1,093	568	660	410	623	249

DORCHESTER COUNTY  
 VOTES CAST IN GENERAL ELECTION  
 HELD IN SOUTH CAROLINA NOVEMBER 2, 1976

PRECINCTS	PRESIDENT AND VICE-PRESIDENT				REP. IN CONGRESS		STATE SENATE		HOUSE OF REPRESENTATIVES				SOLICITOR	PROBATE JUDGE	CLERK OF COURT
	(D)	(R)	(A)	(I)	DIST NO 001		DIST NO 13-1	DIST NO 13-2	DIST NO 097		DIST NO 098		DIST NO 001	(D)	(D)
	*MONDRIE *CARLE	DOOLE	ANNORSON SHACKLEFORD	MAYKE	*DAVIES *MENSEL	*ROWELL *LONNIE	*WILLIAMS *SHALLB	*GRESSETT *MARRIOTE	*DUKES *GENE *W	*SMITH *JOHN *HAMILTON	*DONN *HANDELSMAN	*FOGLE *NORMAN *E	*SHELTON *PARKER	*CARN *MARGIE *K	
REEVESVILLE	377	162	0	1	452	81	397	397	397	0	0	397	397	397	
GROVER NC 1	204	83	0	1	256	37	214	214	214	0	0	214	214	214	
ST. GEORGE	789	454	0	0	986	250	857	857	857	0	0	857	857	857	
INDIAN FIELD	490	139	0	0	553	76	485	485	485	0	0	485	485	485	
ROSSSES	183	107	0	0	241	51	188	188	188	0	0	188	188	188	
RIDGEVILLE	362	185	0	0	515	113	376	376	376	0	0	376	376	376	
GIVHANS	356	117	0	2	443	77	420	420	420	0	0	420	420	420	
KNIGHTSVILLE 4	686	832	0	2	976	536	790	790	0	948	465	790	790	790	
DORCHESTER	416	831	0	2	695	553	629	629	0	958	279	629	629	629	
CAROLINA	535	180	0	1	608	111	565	565	0	606	80	565	565	565	
DELEMARS	301	0	0	0	209	0	208	208	0	210	0	208	208	208	
JEBBURG	392	236	0	0	546	114	513	513	513	0	0	513	513	513	
HARLEYVILLE	233	173	0	4	340	75	241	241	241	0	0	241	241	241	
KNIGHTSVILLE 5	464	260	0	3	502	177	507	507	0	531	129	507	507	507	
SUMMERVILLE 5	341	754	0	3	594	508	502	502	0	718	373	502	502	502	
OLD FORT	502	693	0	3	738	456	572	572	0	732	416	572	572	572	
ASHLEY RIVER	473	1,090	0	3	804	747	568	568	0	784	690	568	568	568	
GROVER NC 3	54	15	0	0	67	7	574	62	62	0	0	62	62	62	
ROSVILLE	529	193	0	3	629	84	346	574	574	0	0	574	574	574	
FOUR HOLE	330	144	0	0	391	72	346	346	346	0	0	346	346	346	
SAUL DAM	49	47	0	0	75	20	62	44	44	47	49	44	44	44	
ABSENTEE	0	0	0	0	0	0	0	0	0	0	0	0	0	0	
COUNTY TOTALS	8,046	6,695	19	19	10,620	4,145	9,058	9,058	4,673	5,534	2,481	9,058	9,058	9,058	

DORCHESTER COUNTY  
 VOTES CAST IN GENERAL ELECTION  
 HELD IN SOUTH CAROLINA NOVEMBER 2, 1976

PRECINCTS	SHERIFF		CORONER		COUNTY AUDITOR	COUNTY TREAS.
	(D)	(R)	(D)	(R)	(D)	(D)
	* KNIGHT CARL	BOB GREEN	* CLAYTON ROBERT H	CARDOVANO CARL	* NORRED VIRGINIA	* HENLEY M
REEVESVILLE	397	130	388	66	397	397
GROVER NO. 1	214	74	243	36	214	214
ST. GEORGE	857	393	1,019	178	57	857
INDIAN FIELD	485	143	546	66	485	485
ROSSES	188	110	245	47	188	188
RIDGEVILLE	376	148	409	80	376	376
GIVHANS	420	94	435	66	420	420
KNIGHTSVILLE 4	790	627	924	472	790	790
DORCHESTER	629	619	776	407	629	629
CAROLINA	565	147	575	94	565	565
DELEMARS	208	1	209	0	208	208
JEDBURG	513	144	545	91	513	513
HARLEYVILLE	241	170	349	58	241	241
KNIGHTSVILLE 5	507	171	517	139	507	507
SUMMERVILLE 5	502	599	614	418	502	502
OLD FORT	572	548	686	415	568	572
ASHLEY RIVER	568	970	642	687	62	568
GROVER NO. 3	62	11	67	5	574	62
ROSVILLE	574	145	645	57	346	574
FOUR HOLE	346	119	404	56	44	346
SAUL CAM	44	50	87	6	572	44
ABSENTEE	0	0	0	0	0	0
COUNTY TOTALS	9,058	5,413	10,325	3,444	8,258	9,058

DORCHESTER COUNTY  
 VOTES CAST IN GENERAL ELECTION  
 HELD IN SOUTH CAROLINA NOVEMBER 2, 1976

PRECINCTS	COUNTY BOARD OF EDUCATION												
	DIST NO 001		DIST NO 002			DIST NO 003		DIST NO 004	DIST NO 005		DIST NO 006		DIST NO 007
	(P) J H A M M I N S	(P) S T U C K I E R	(P) M C G O D R E E	(P) C L A U D I A W	(P) C M U R R A Y	(P) S T E E P H E N S	(P) P O L L Y A N N A	(P) T U D P E R	(P) F R A N C I S	(P) B L A N T O N	(P) H O U S E M A N D	(P) E U L I E S H	(P) S E L L E R S
REEVESVILLE	40	78	00	00	00	00	00	00	00	00	00	00	00
GROVER NO. 1	26	63	00	00	00	00	00	00	00	00	00	00	00
ST. GEORGE	163	382	00	00	00	00	00	00	00	00	00	00	00
INDIAN FIELD	00	00	318	68	65	00	00	00	00	00	00	00	00
ROSSES	00	00	00	00	00	155	32	00	00	00	00	00	00
RIDGEVILLE	00	00	00	00	00	158	226	00	00	00	00	00	00
GIVHANS	00	00	00	00	00	184	65	00	00	00	00	00	00
KNIGHTSVILLE 4	00	00	00	00	00	00	00	314	00	00	00	00	00
DORCHESTER	00	00	00	00	00	00	00	00	00	459	59	00	00
CAROLINA	00	00	00	00	00	00	00	00	00	55	117	00	00
DELEMARS	00	00	00	00	00	00	00	120	8	157	00	00	00
JEDBURG	00	00	00	00	00	00	00	00	00	00	00	00	00
HARLEYVILLE	00	00	00	00	00	10	4	00	00	00	00	00	00
KNIGHTSVILLE 5	00	00	00	00	00	00	00	00	104	184	00	00	00
SUMMERSVILLE 5	00	00	00	00	00	00	00	00	329	296	00	00	00
OLD FORT	00	00	00	00	00	00	00	00	00	00	00	00	222
ASHLEY RIVER	00	00	00	00	00	00	00	00	00	00	00	00	273
GROVER NO. 3	00	00	00	00	00	22	2	00	00	00	00	00	00
ROSNVILLE	00	00	273	161	31	00	00	00	00	00	00	00	00
FOUR HOLE	00	00	137	21	1	00	00	00	00	00	00	00	00
SAUL DAM	00	00	00	00	00	00	00	00	58	14	00	00	00
ABSENTEE	00	00	00	00	00	00	00	00	00	00	00	00	00
COUNTY TOTALS	229	523	728	250	97	619	374	434	499	651	514	176	495

EDGEFIELD COUNTY  
 VOTES CAST IN GENERAL ELECTION  
 HELD IN SOUTH CAROLINA NOVEMBER 2, 1976

PRECINCTS	PRESIDENT AND VICE-PRESIDENT				REP. IN CONG.
	(D)	(R)	(A)	(I)	DIST NO 003
	* MOND CARTER ALE	F D O R D E	A S N D E R S O N F O R D	M D A D D O X Y K E	* D B U T L E R I C K
EDGEFIELD NO. 1	338	233	3	0	547
EDGEFIELD NO. 2	500	253	2	4	725
KENDALL	88	34	2	1	126
JOHNSTON NO. 1	350	206	0	0	543
JOHNSTON NO. 2	246	328	0	0	543
TRENTON	601	177	4	2	750
MERRIWEATHER	269	209	0	5	449
CLEVELAND	30	38	0	0	68
COLLIERS	48	59	0	3	104
RED HILL	43	22	2	7	73
ROCK HILL	155	13	0	0	167
BACON	46	40	2	0	90
PLEASANT LANE	93	26	1	0	118
MEETING STREET	138	55	0	1	190
LONG BRANCH	51	36	0	1	83
CENTRAL	48	41	1	0	89
MOSS	116	42	0	0	160
ABSENTEE	56	67	0	0	115
COUNTY TOTALS	3,216	1,879	17	25	4,940

EDGEFIELD COUNTY  
 VOTES CAST IN GENERAL ELECTION  
 HELD IN SOUTH CAROLINA NOVEMBER 2, 1976

PRECINCTS	STATE SENATE										HOUSE OF REPRESENTATIVES			
	DIST NO 08-1		DIST NO 08-2		DIST NO 08-3		DIST NO 08-4				DIST NO 081		DIST NO 082	
	(D) R ALB RNEY Y	(R) * G M L B L L A N E	(D) * W I L L I A M E	(R) K N O T T L I N J R	(D) * T U R N I P S E E D	(R) A D D O L E Y	(D) * N I K K I	(R) A D D I S O N J O E	(D) * S E T Z L E R	(R) A D D I S O N J O E	(D) * W I L L I A M E	(R) A D D I S O N J O E	(D) R O O B N E Y	(R) * G I L B E R T E
EDGEFIELD NO. 1	292	233	413	124	363	186	313	219	327	220	292	233	434	
EDGEFIELD NO. 2	435	258	559	146	521	188	493	209	482	212	435	258	633	
KENDALL	87	29	98	15	101	19	87	25	84	24	87	29	100	
JOHNSTON NO. 1	328	186	463	74	389	145	350	181	348	181	328	186	460	
JOHNSTON NO. 2	242	262	398	127	339	186	264	264	269	273	242	262	187	
TRENTON	552	170	621	99	594	134	565	141	564	145	552	170	659	
MERRIWEATHER	280	172	347	120	359	118	297	170	295	170	280	172	361	
CLEVELAND	49	17	55	13	54	13	42	25	42	24	49	17	63	
GOLIERS	42	63	83	24	73	34	58	48	59	48	42	63	87	
RED HILL	62	2	66	7	65	6	60	10	60	10	62	2	66	
ROCK HILL	160	2	163	1	163	1	161	1	160	2	160	2	162	
BACON	40	38	70	14	55	29	51	32	52	31	40	38	66	
PLEASANT LANE	106	10	109	10	110	8	105	10	103	10	106	10	112	
MEETING STREET	135	44	143	34	154	31	133	48	133	47	135	44	164	
LONG BRANCH	59	25	71	14	65	20	63	20	63	20	59	25	72	
CENTRAL	42	45	68	19	54	30	51	33	51	33	42	45	65	
MOSS	123	29	136	20	132	23	124	28	125	27	123	29	148	
ABSENTEE	55	61	73	46	66	53	60	59	62	61	55	61	102	
COUNTY TOTALS	3,089	1,653	3,936	907	3,657	1,224	3,277	1,523	3,279	1,538	3,089	1,653	3,941	

EDGEFIELD COUNTY  
 VOTES CAST IN GENERAL ELECTION  
 HELD IN SOUTH CAROLINA NOVEMBER 2, 1976

	SOLICITOR		CLERK OF COURT	SHERIFF	COUNTY AUDITOR	COUNTY COUNCIL					COUNTY BOARD OF EDUCATION		
	DIST NO 011		(D)	(D)	(D)	DIST NO 001	DIST NO 002	DIST NO 003	DIST NO 004	DIST NO 005	(D)	(D)	(D)
	(D)	(R)				(D)	(D)	(D)	(D)	(D)			
	* MYERS * DONALD V	J HYDRICK H R	* J HARRLING T R	* H GRIFFIS H F	* R REEL G R	* L YBRAND C H A R L E S E	* H HUIE E T	* H HENRY M G	* P PADGETT J A M E S E	* W WILLIAMS B L L I A M S	* C CROUCH S A M	* S SCOTT R C	* W WALL V I R G I L
PRECINCTS													
EDGEFIELD NO. 1	420	101	461	473	452	439	444	449	450	446	453	440	437
EDGEFIELD NO. 2	611	95	632	640	631	614	623	624	630	620	628	621	615
KENDALL	98	15	102	106	100	100	101	99	103	99	101	103	102
JOHNSTON NO. 1	454	70	484	484	483	480	475	477	468	474	475	470	471
JOHNSTON NO. 2	368	133	211	216	208	216	210	211	199	191	207	188	189
TRENTON	624	86	670	387	463	645	460	648	654	650	665	650	649
MERRIWEATHER	315	124	367	375	366	359	358	359	364	357	361	360	357
CLEVELAND	59	9	63	63	63	63	63	63	63	63	63	63	63
COLLIERS	80	24	93	92	93	92	92	91	92	92	92	92	92
RED HILL	65	7	69	63	69	63	66	65	69	65	66	65	69
ROCK HILL	161	1	163	165	163	162	161	161	161	161	162	162	163
BAGON	65	16	74	72	71	71	70	72	69	71	71	71	72
PLEASANT LANE	111	4	113	115	115	112	114	114	115	114	114	111	115
MEETING STREET	160	20	168	169	164	163	161	164	160	161	162	158	163
LONG BRANCH	69	17	74	74	74	76	74	76	73	73	74	72	73
CENTRAL	68	16	72	73	72	73	71	72	71	72	72	71	72
MOSS	136	17	150	152	150	149	150	151	150	151	151	149	148
ABSENTEE	89	28	106	107	105	106	105	108	107	105	108	100	103
COUNTY TOTALS	3,953	783	4,072	3,826	3,842	3,983	3,998	4,004	3,998	3,965	4,025	3,946	3,953



FAIRFIELD COUNTY  
 VOTES CAST IN GENERAL ELECTION  
 HELD IN SOUTH CAROLINA NOVEMBER 2, 1976

PRECINCTS	PRESIDENT AND VICE-PRESIDENT				REPRESENTATIVE IN CONGRESS			STATE SENATE						
	(D) * CARTELE	(R) FOOLE	(A) ANDREWS	(T) MADDOX	DIST NO 005			DIST NO 07-1	DIST NO 07-2		DIST NO 07-3	DIST NO 07-4	DIST NO 07-5	
					(D) * KEENE	(R) BOBBY	(T) HARDL	(D) * SANDERS	(D) * LOURIE	(R) WANDERS	(D) * RUBIN	(D) * MCDONALD	(D) * MARTIN	(R) RUSSELL
BLACKSTOCK	17	17	0	0	19	15	0	27	27	0	28	27	23	8
BLAIRS	210	52	0	0	186	76	1	184	179	29	186	81	197	29
CENTERVILLE	19	68	0	0	17	69	0	49	35	22	50	46	50	17
FEASTERVILLE	160	27	0	1	148	39	0	152	153	13	149	153	159	21
GREENBRIER	370	154	0	2	343	186	0	388	359	79	380	386	390	103
GLACEN CROVE	14	22	0	1	16	20	1	35	77	19	33	34	14	21
JENKINSVILLE	303	29	0	0	295	35	1	291	305	20	296	280	299	20
HOREB	114	5	0	0	114	2	0	108	108	1	108	102	99	4
HICKORY RIDGE	175	61	0	1	178	60	0	185	182	27	188	186	193	27
LEBANON	122	80	0	1	100	100	0	122	109	44	122	128	153	26
NITFORD	258	106	0	0	222	144	2	286	269	47	285	284	296	54
MONTICELLO	115	52	1	0	116	51	0	140	131	16	137	142	140	18
NEW HOPE	10	11	0	0	11	11	0	11	10	0	9	11	12	7
RIDGEWAY	524	147	0	1	500	154	0	460	507	65	475	470	547	87
SIMPSON	103	20	0	0	98	23	0	70	69	11	72	74	84	13
SOUTH WINNSBORO	95	14	0	0	83	24	0	88	87	9	85	85	86	19
SOUTH WINNSBORO MILLS	414	139	2	0	359	202	1	386	404	71	432	438	423	121
WINNSBORO NO. 1	515	351	1	0	579	341	1	589	578	122	598	615	698	128
WINNSBORO NO. 2	537	434	3	1	548	444	4	623	568	172	623	645	731	126
WHITE OAK	44	19	1	0	40	25	0	40	38	9	39	40	50	4
WOODWARD	32	0	0	0	29	10	0	30	35	7	38	38	37	10
ABSENTEE	0	0	0	0	0	0	0	0	0	0	0	0	0	0
COUNTY TOTALS	4,153	1,817	11	7	4,001	2,037	13	4,278	4,170	783	4,333	4,265	4,681	871

FAIRFIELD COUNTY  
 VOTES CAST IN GENERAL ELECTION  
 HELD IN SOUTH CAROLINA NOVEMBER 2, 1976

PRECINCTS	HOUSE OF REP.	CLERK OF COURT	SHERIFF		CORONER	COUNTY COUNCIL				
	DIST NO 041		(D)	(P)	(D)	(D)	(D)	(D)	(D)	(D)
	(D)	(D)	* ROBINSON F R E E D G	J O H N S H	* P O P P E L	* C O O P E R B	* W I L L I E J	* M A R T I N J O W E N D E F L L	* S T E V E N S O N E	* T U R N E R J R W I L L I A M J
BLACKSTOCK	28	25	27	4	21	28	28	20	29	25
BLAIRS	191	184	176	49	147	174	198	192	185	178
CENTERVILLE	56	60	61	4	24	66	22	28	58	68
FEASTERVILLE	152	153	130	36	121	148	155	163	156	157
GREENBRIER	421	404	390	104	287	352	398	424	370	343
GLADDEN GROVE	32	34	33	3	3	31	8	8	32	33
JENKINSVILLE	290	267	249	69	164	205	303	318	210	240
HOREB	98	103	92	22	97	99	116	120	103	101
HICKORY RIDGE	203	176	159	55	90	136	188	187	129	130
LEBANON	132	134	148	33	106	118	94	94	135	167
MITFORD	293	304	279	43	271	281	269	272	278	286
MONTICELLO	152	153	141	17	132	147	130	129	151	147
NEW HOPE	17	20	21	2	9	17	8	8	21	19
RIDGEWAY	493	468	371	242	361	460	542	538	460	446
SIMPSON	69	69	42	65	42	56	96	96	70	58
SOUTH WINNSBORO	92	94	96	5	0	92	68	67	88	88
WINNSBORO MILLS	459	471	529	7	367	478	338	347	463	445
WINNSBORO NO. 1	649	629	538	278	359	590	613	598	618	603
WINNSBORO NO. 2	640	667	674	190	455	638	593	592	674	646
WHITE OAK	44	44	46	11	0	47	45	45	48	48
WOODWARD	39	37	20	21	29	36	33	32	36	38
ABSENTEE	0	0	0	0	0	0	0	0	0	0
COUNTY TOTALS	4,550	4,496	4,222	1,258	3,085	4,199	4,245	4,278	4,314	4,266

LORENCE COUNTY  
 VOTES CALLED IN GENERAL ELECTION  
 HELD IN SOUTH CAROLINA NOVEMBER 2, 1976

PRECINCTS	PRESIDENT AND VICE-PRESIDENT				REPRESENTATIVE IN CONGRESS			STATE SENATE				
	(D) *CARROLL MONDAGLE	(R) DOE FORDE	(A) ANDERSON NOSSENFORD	(I) MAYKRE MADDOX	DIST NO 006			DIST NO 11-1	DIST NO 11-2	DIST NO 11-3	DIST NO 11-4	
					(D) *JOHNSON JENNETTE	(R) YOUNG ED	(I) CLARREN MCNEIGHAM	(D) *RALPH H	(D) *WALKER H JR	(D) *FARRAR H	(D) *SMITH HOMAS JR	(R) ANN MORGAN
BACK SWAMP	61	71	00	00	40	92	1	93	90	91	127	0
BROOK GREEN	511	427	00	00	434	497	10	800	794	791	675	219
CARTERSVILLE	53	79	00	00	86	86	2	110	110	112	69	49
CLAUSSEN	214	85	00	00	202	94	7	230	222	213	216	55
COLS CR ROADS	296	497	00	00	210	575	18	573	554	549	397	275
VOX	134	65	00	00	125	75	1	200	203	207	151	43
COWARDS NO. 1	185	74	00	00	163	94	1	212	207	207	216	30
COWARDS NO. 2	113	47	00	00	180	81	1	116	120	120	173	30
BENEFER	399	836	00	00	229	987	18	802	779	777	655	530
FEENINGHAM	127	101	00	00	69	128	0	184	178	178	156	60
ELIM	90	86	00	00	73	102	0	128	125	123	116	49
EVERGREEN	283	158	00	00	239	241	5	393	384	386	377	89
FLORENCE NO. 1	709	440	00	00	701	26	0	678	667	665	377	18
FLORENCE NO. 2	770	174	00	00	34	201	0	851	747	856	839	38
FLORENCE NO. 3	572	63	00	00	571	66	1	582	571	575	575	32
FLORENCE NO. 4	181	354	00	00	103	425	8	368	360	358	321	191
FLORENCE NO. 5	236	307	00	00	148	393	0	385	377	378	338	158
FLORENCE NO. 6	213	353	00	00	143	459	0	334	428	425	353	219
FLORENCE NO. 7	355	789	00	00	113	902	0	819	814	813	672	432
FLORENCE NO. 8	342	890	00	00	205	1,038	2	933	921	920	913	305
FRIENDFIELD	85	59	00	00	64	78	4	104	103	103	94	45
GREENWOOD	79	105	00	00	53	128	4	113	111	108	113	57
HANNAH	373	598	00	00	261	698	13	649	619	609	551	333
HIGH HILL	158	114	00	00	121	149	4	265	265	265	221	46
JORDIS	72	85	00	00	44	116	0	112	110	110	104	44
SARDIS	64	78	00	00	39	102	0	108	106	107	98	36
KINGSBURG	410	424	00	00	333	498	7	623	595	592	560	212
LAKE CITY NO. 1	151	54	00	00	242	81	1	207	207	207	160	39
LAKE CITY NO. 2	374	302	00	00	335	340	0	553	546	541	516	101
LAKE CITY NO. 3	270	378	00	00	218	420	0	474	471	463	462	162
LAKE CITY NO. 4	333	236	00	00	260	330	0	450	450	444	442	93
LED	829	39	00	00	829	43	0	81	80	809	813	15
MARS BLUFF	54	49	00	00	54	47	0	85	84	84	83	15
MCALLISTER MILL	718	535	00	00	596	634	15	1,103	1,090	1,072	1,046	154
OAK GROVE	105	82	00	00	70	118	0	131	124	125	123	57
OLANTA	94	85	00	00	63	116	0	181	181	181	152	57
PAMPICO I	193	256	00	00	193	0	0	329	329	329	333	86
PROSPECT	213	213	00	00	220	260	0	385	387	386	403	77
QUINBY	57	65	00	00	54	68	0	122	122	122	94	28
SALEM	236	363	00	00	177	403	21	434	426	425	361	217
SRANTON	66	26	00	00	45	48	0	79	78	78	71	17
STONE	175	159	00	00	170	138	0	279	271	277	285	44
TANSBAY	201	47	00	00	146	102	0	197	195	198	194	38
TIMMONSVILLE	370	168	06	03	334	199	6	425	406	405	408	101
PAMPICO II	728	444	00	00	677	489	1	932	912	919	883	241
FLORENCE NO. 9	466	138	00	00	417	175	5	540	540	540	540	45
FLORENCE NO. 10	915	18	00	00	197	10	1	862	842	841	850	14
FLORENCE NO. 11	376	7	00	00	372	10	0	355	346	349	347	13
FLORENCE NO. 12	246	423	00	00	153	508	0	488	483	477	441	192
FLORENCE NO. 13	196	533	00	00	133	563	1	540	523	524	526	256
FLORENCE NO. 14	265	627	00	00	175	711	8	661	655	652	560	312
DEMAE	780	627	00	00	149	94	0	953	931	925	810	430
SPAULDING	332	28	00	00	339	34	21	357	352	354	334	19
GILBERT	340	59	00	00	286	65	2	324	320	323	299	42

ABSENTEE	305	397	0	2	229	451	5	568	554	549	464	175
COUNTY TOTALS	16,294	13,539	27	44	13,442	15,659	216	23,629	23,203	23,229	21,633	6,638

FLORENCE COUNTY  
VOTING CASES IN GENERAL ELECTION  
HELD IN SOUTH CAROLINA NOVEMBER 2, 1976

PRECINCTS	HOUSE OF REPRESENTATIVES						CLERK OF COURT	SHERIFF			CORONER	COUNTY TREAS.
	DIST NO 061	DIST NO 062		DIST NO 063	DIST NO 064	DIST NO 065		(D)	(D)	(R)	(D)	(D)
	(D)	(O)	(R)	(D)	(D)	(D)	(R)	* LAMBERT C	* WILKINSON C	GILBERT C	* WILKINSON T	* JOHNSON L
BACK SWAMP	108	0	0	0	0	0	0	100	102	26	103	101
BROOKGREEN	0	650	240	0	0	113	0	819	778	26	802	806
CARTERSVILLE	0	0	0	0	17	0	0	127	132	13	131	124
CLAUSSEN	0	0	0	25	30	0	0	264	254	30	260	257
COLES CR POADS	0	0	0	80	80	0	0	654	588	189	658	779
VDX	0	0	0	0	0	178	300	209	183	16	209	209
COWARDS NO. 1	0	0	0	0	25	0	0	232	245	12	232	229
COWARDS NO. 2	0	0	0	0	159	0	0	141	141	12	141	141
EBENEZER	0	1,051	579	0	130	0	0	921	906	300	925	921
EFFINGHAM	0	0	0	0	232	0	0	197	180	38	201	195
ELIM	0	0	0	0	180	0	0	142	132	74	144	143
EVERGREEN	0	0	0	4	30	0	0	337	308	79	339	341
FLORENCE NO. 1	0	528	14	178	0	0	0	686	682	16	690	686
FLORENCE NO. 2	0	0	0	90	0	0	0	919	768	58	907	866
FLORENCE NO. 3	0	0	0	0	0	0	0	592	600	14	606	597
FLORENCE NO. 4	0	352	350	46	0	0	0	428	415	99	428	425
FLORENCE NO. 5	0	362	172	0	0	0	0	432	397	110	435	441
FLORENCE NO. 6	0	431	175	0	0	0	0	489	457	137	486	387
FLORENCE NO. 7	0	636	264	266	0	0	0	928	894	203	926	934
FLORENCE NO. 8	0	85	24	20	0	0	0	1,006	1,013	207	995	1,016
FRIENDS FELD	0	0	0	0	4	78	2	123	112	27	124	123
GLENNWOOD	0	0	0	0	181	0	0	136	128	49	141	136
GREENWOOD	0	0	0	0	886	0	0	754	604	316	749	725
HANNAH	0	0	0	0	0	256	15	265	239	27	265	265
HIGH HILL	0	0	0	0	72	69	0	126	120	0	161	122
SARDIS	0	0	0	0	136	0	0	110	110	2	121	118
JOHNSONVILLE	0	0	0	0	0	64	191	671	695	109	688	675
KINGSBURG	0	0	0	0	0	169	33	207	188	13	207	207
LAKE CITY NO. 1	0	0	0	0	0	616	500	575	585	60	579	572
LAKE CITY NO. 2	0	0	0	0	0	571	73	438	453	94	444	428
LAKE CITY NO. 3	0	0	0	0	4	481	27	487	489	53	489	489
LAKE CITY NO. 4	0	0	0	0	0	854	13	815	826	16	819	815
LED	0	0	0	0	0	88	15	87	89	9	91	92
MARS BLUFF	0	0	0	457	27	0	0	1,138	1,121	82	1,130	1,140
MCALLISTER MILL	81	0	0	0	15	9	0	143	146	3	148	148
OAK GROVE	0	0	0	0	1	0	0	181	181	3	181	181
OLANTA	0	0	0	0	43	0	0	361	373	30	365	368
PAMPLICO 1	0	0	0	0	0	432	49	433	438	35	435	428
PROSPECT	0	0	0	0	0	94	28	502	489	109	502	496
QUINBY	51	0	0	0	0	0	0	502	489	109	502	496
SALEN	0	0	0	0	90	0	0	81	83	9	85	83
SCRANTON	0	0	0	0	0	294	32	292	291	38	293	293
STONE	0	0	0	0	0	214	0	217	213	38	220	215
TANSBAY	0	0	0	0	51	0	0	657	656	7	659	644
TIMMONSVILLE	0	0	0	0	1,118	0	0	997	1,014	114	993	993
PAMPLICO 2	0	0	0	0	0	56	21	540	541	38	540	540
FLORENCE NO. 9	0	786	13	100	0	0	0	855	865	14	870	857
FLORENCE NO. 10	0	377	6	0	0	0	0	355	357	10	358	358
FLORENCE NO. 11	0	489	17	0	0	0	0	597	543	140	593	550
FLORENCE NO. 12	0	0	0	66	0	0	0	597	543	140	593	550
FLORENCE NO. 13	0	0	0	888	0	0	0	706	681	195	725	716
DELMAE	0	0	0	1,013	181	0	0	1,111	1,011	274	1,114	1,100
SPaulding	360	0	0	19	0	0	0	361	360	16	360	358
GILBERT	0	0	0	336	0	0	0	329	320	26	331	329

ABSENTEE	26	158	56	204	63	75	13	583	530	117	582	579
COUNTY TOTALS	1,819	6,514	1,905	6,597	6,371	5,815	669	25,414	24,641	4,085	25,662	25,435

FLORENCE COUNTY  
 VOTES CAST IN GENERAL ELECTION  
 HELD IN SOUTH CAROLINA NOVEMBER 2, 1976

PRECINCTS	COUNTY COUNCIL					
	DIST NO 001		DIST NO 002	DIST NO 003		DIST NO 004
	(D)	(R)	(D)	(D)	(R)	(D)
	* Y C A R B O R O U G H	C H A M	* P O S T O N	* R H O D S E	W Y M N C E	* C A L D W E L L
BACK SWAMP	0	0	0	0	0	0
BROOKGREEN	0	0	0	0	0	488
CARTERSVILLE	137	36	0	0	0	0
CLAUSSEN	0	0	0	0	0	0
COLES CR ROADS	0	0	0	566	187	0
VOX	0	0	209	0	0	0
COWARDS NO. 1	0	0	0	0	0	0
COWARDS NO. 2	0	0	0	0	0	0
EBENEZER	692	530	0	0	0	0
EFFINGHAM	0	0	0	186	28	0
ELIM	83	22	0	0	0	0
EVERGREEN	0	0	160	278	25	0
FLORENCE NO. 1	0	0	0	0	0	0
FLORENCE NO. 2	0	0	0	0	0	0
FLORENCE NO. 3	0	0	0	0	0	599
FLORENCE NO. 4	0	0	0	0	0	0
FLORENCE NO. 5	0	0	0	0	0	446
FLORENCE NO. 6	0	0	0	0	0	456
FLORENCE NO. 7	0	0	0	0	0	930
FLORENCE NO. 8	0	0	0	0	0	0
FRIENDFIELD	0	0	87	39	10	0
GLENNWOOD	119	60	0	0	0	0
GREENWOOD	0	0	0	685	217	0
HANNAH	0	0	265	0	0	0
HIGH HILL	0	0	0	0	0	0
SARDIS	124	18	0	0	0	0
JHNSONVILLE	0	0	691	0	0	0
KINGSBURG	0	0	207	0	0	0
LAKE CITY NO. 1	0	0	0	0	0	0
LAKE CITY NO. 2	0	0	0	0	0	0
LAKE CITY NO. 3	0	0	0	0	0	0
LAKE CITY NO. 4	0	0	0	0	0	0
LEO	0	0	0	0	0	0
MARS BLUEF	0	0	0	0	0	0
MCALLISTER MILL	0	0	0	0	0	0
OAK GROVE	144	45	0	0	0	0
OLANTA	0	0	0	0	0	0
PAMPLICO 1	0	0	448	0	0	0
PROSPECT	0	0	122	0	0	0
QUINBY	0	0	0	0	0	0
SALEM	0	0	0	0	0	0
SCRANTON	0	0	0	0	0	0
STONE	0	0	220	0	0	0
TANSBAY	9	0	0	170	13	0
TIMMONSVILLE	589	168	0	0	0	0
PAMPLICO 2	0	0	546	0	0	0
FLORENCE NO. 9	0	0	0	0	0	0
FLORENCE NO. 10	0	0	0	0	0	0
FLORENCE NO. 11	0	0	0	0	0	555
FLORENCE NO. 12	0	0	0	0	0	598
FLORENCE NO. 14	0	0	0	0	0	0
DELMAE	150	29	0	729	332	0
SPAULDING	0	0	0	0	0	0
GILBERT	0	0	0	0	0	0

ABSENTEE	45	20	38	34	17	118
COUNTY TOTALS	2,492	928	2,993	2,687	829	4,190



GEORGETOWN COUNTY  
 VOTES CAST IN GENERAL ELECTION  
 HELD IN SOUTH CAROLINA NOVEMBER 2, 1976

PRECINCTS	PRESIDENT AND VICE-PRESIDENT				REPRESENTATIVE IN CONGRESS		
	(D) * MOND CARTER	(R) F O R D	(A) S H A C K E L F O R D	(I) M A D D O X	DIST NO 006		
					(D) * J O H N E T T E	(R) Y O U N G	(I) C L A R E N C E
ANDREWS	750	460	4	3	718	530	7
BETHEL	35	81	1	1	44	80	0
BLACK RIVER	58	106	3	1	85	145	2
BROWN'S FERRY	407	46	2	1	402	60	0
CHOPPEE	127	36	1	0	122	46	0
CARVERS BAY	85	37	1	0	87	34	0
FOLLY GROVE	175	126	1	0	166	137	3
GEORGETOWN 1	394	383	2	1	363	433	6
GEORGETOWN 2	295	0	0	0	294	1	0
GEORGETOWN 3	695	326	2	1	696	369	10
GEORGETOWN 4	116	261	2	0	92	304	1
GEORGETOWN 6	101	45	0	0	98	50	0
GEORGETOWN 7	339	2	0	0	340	1	0
GRIER'S	172	4	0	0	173	3	0
KENSINGTON	204	298	2	1	167	349	2
MARYVILLE NO. 5	287	466	2	1	242	513	8
MURRELLS INLET	301	189	3	1	291	236	6
MYERSVILLE	146	0	0	0	147	0	0
PAWLEY'S ISLAND	386	410	2	2	340	488	11
PENNY ROYAL	50	47	1	0	58	41	1
PLANTERSVILLE	332	5	1	1	332	6	0
PLEASANT HILL	266	189	1	2	269	196	0
POTATO BEC FERR	94	26	0	0	98	25	0
SAMPIT	375	71	0	1	377	72	1
SANTEE	343	4	0	0	345	4	0
SPRING BRANCH	105	84	1	1	101	90	0
SPRING GULLEY	56	40	0	0	53	44	0
SNOW MILL	196	3	0	0	198	5	1
WINYAH BAY	95	154	0	1	84	173	0
YAUHANNAH	27	13	0	1	20	22	1
ABSENTEE	117	146	0	0	107	150	1
COUNTY TOTALS	7,169	4,058	34	22	6,909	4,607	61

GEORGETOWN COUNTY  
 VOTES CAST IN GENERAL ELECTION  
 HELD IN SOUTH CAROLINA NOVEMBER 2, 1976

PRECINCTS	STATE SENATE								HOUSE OF REPRESENTATIVES				PROBATE JUDGE	CLERK OF COURT	
	DIST NO 16-1		DIST NO 16-2		DIST NO 16-3		DIST NO 16-4		DIST NO 16-5	DIST NO 106	DIST NO 107		(D)	(D)	
	(D)	(R)	(D)	(R)	(D)	(R)	(D)	(R)	(D)	(D)	(D)	(R)	(D)	(D)	
	* GOODSTEIN	RAVEHUR	J JOSEPH	* H THOMAST	* WISE	NANCY	* CARLTER	G MCCONNELL	* DOAR	* BARRINGER	* HEINEMANN	ROBERT H	CUNNINGHAM	* HOWARD	* WILLIAMS
ANDREWS	812	433	720	518	881	366	905	337	1,095	1,035	0	0	1,109	1,086	
BETHEL	44	78	32	91	54	71	51	70	93	47	0	0	0	94	
BLACK RIVER	88	143	68	163	111	120	127	98	199	125	0	0	198	198	
BROWN'S FERRY	469	52	406	54	412	47	420	38	441	313	119	8	441	443	
CHOPPEE	126	42	120	48	135	32	135	33	151	140	0	0	150	150	
CARVERS BAY	68	53	65	55	89	32	102	20	116	104	0	0	114	113	
FOLLY GREVE	169	135	162	141	184	118	204	101	223	210	0	0	230	227	
GEORGETOWN 1	436	367	362	428	485	318	561	232	739	653	152	0	724	740	
GEORGETOWN 2	293	1	292	2	293	1	294	0	295	0	0	0	295	295	
GEORGETOWN 3	221	342	670	375	743	321	777	269	948	0	0	186	940	946	
GEORGETOWN 4	125	270	101	288	158	240	198	189	322	0	0	266	128	325	
GEORGETOWN 6	102	46	97	51	107	40	113	54	137	0	0	127	19	136	
GEORGETOWN 7	340	1	339	2	340	1	340	1	340	0	0	340	11	340	
GRIER'S	172	3	172	2	172	4	172	4	172	171	0	0	172	172	
KENNINGTON	209	409	169	347	244	244	303	208	452	376	136	0	451	451	
MARYVILLE NO. 5	321	452	213	543	359	433	433	343	630	337	220	0	647	647	
MURRELLS INLET	391	222	284	226	330	184	349	162	410	234	51	14	399	411	
MYERSVILLE	147	0	147	0	147	0	147	0	147	146	0	0	147	147	
PAWLEY'S ISLAND	389	438	343	467	418	405	458	354	631	500	307	613	611	611	
PENNY ROYAL	59	42	43	58	55	46	65	36	88	79	21	90	89	89	
PLANTERSVILLE	331	7	331	7	334	4	332	6	336	0	0	335	325	325	
PLEASANT HILL	276	185	249	203	320	139	331	126	402	382	0	0	395	396	
PTA'D BED FERR	96	27	95	29	103	26	97	26	105	105	0	0	107	107	
SAMPTI	391	58	377	71	393	57	399	51	418	55	341	22	417	422	
SANTEE	341	6	342	4	343	4	344	3	345	339	339	7	342	344	
SPRING BRANCH	118	72	104	86	129	61	129	61	161	0	157	33	161	161	
SPRING GULLLEY	28	9	22	76	28	68	28	70	93	16	70	7	78	88	
SNOW HILL	194	9	195	1	194	5	194	9	201	199	0	0	198	201	
WYNAH BAY	94	163	75	187	117	150	117	139	192	192	148	106	188	191	
YAHMANNAP	22	16	22	19	31	19	31	10	36	36	0	0	39	39	
ABSENTEE	148	87	141	83	163	77	163	58	212	180	186	44	211	215	
COUNTY TOTALS	7,410	4,133	6,758	4,629	7,901	3,597	8,298	3,108	10,133	3,833	5,466	1,421	10,081	10,102	

GEORGETOWN COUNTY  
VOTES CAST IN GENERAL ELECTION  
HELD IN SOUTH CAROLINA NOVEMBER 2, 1976

PRECINCTS	SHERIFF		CORONER	COUNTY AUDITOR		COUNTY TREAS.	COUNTY COUNCIL	COUNTY BOARD OF EDUCATION				COUNTY COUNCIL CHAIRMAN		SCHOOL TRUSTEE CHAIR.
	(D) * WOODROW C CARTER	(W) WILSON LEE	(D) WILLIAMS M	(D) SLAU H J R	(R) WILES O L V E R	(D) * CHARLES LAWRENCE W	(D) DIST NO 002 H E N R I C E D W O S E L Y	(D) * BOURNE J S	(D) * ALTMAN R L I N W O O D	(D) * SOUTHERS M A U D E S T	(D) * MANTON W I L L I A M	(D) * SCHOLER A L F R E O D B	(R) MOTT J O S H	(D) * STALVEY J S R
ANDREWS	932	224	1,090	991	256	1,103	1,116	1,051	1,070	943	928	957	282	1,075
BETHEL	46	59	93	71	48	95	99	82	88	78	62	67	52	95
BLACK RIVER	161	56	194	177	54	203	194	185	189	156	141	160	70	182
BROWN'S FERRY	433	14	442	432	29	443	441	438	440	427	425	427	35	440
CHOPPEE	143	13	152	146	21	154	150	151	148	135	139	149	19	151
CARVERS BAY	100	17	113	107	13	115	115	113	107	97	86	109	11	115
FOLLY GROVE	221	13	226	211	91	227	226	223	226	204	200	212	93	222
GEORGETOWN 1	694	130	727	692	115	737	791	700	723	611	588	646	155	699
GEORGETOWN 2	293	11	291	294	0	291	291	294	294	295	295	291	0	294
GEORGETOWN 3	819	163	930	892	179	949	935	917	917	813	796	879	190	894
GEORGETOWN 4	288	59	317	285	107	329	309	314	319	242	229	267	127	304
GEORGETOWN 6	115	27	134	130	17	115	133	132	132	119	122	132	15	130
GEORGETOWN 7	339	5	340	340	4	340	340	340	340	340	340	340	1	339
GRIER'S	171	8	172	172	1	172	172	172	172	172	172	145	31	172
KENSINGTON	329	168	449	402	111	453	447	429	428	331	320	389	124	430
MARYVILLE NO. 5	419	284	630	584	178	641	636	588	608	467	424	499	267	600
MURRELLS INLET	427	63	397	345	164	411	391	373	375	350	339	341	156	385
MYERSVILLE	147	0	147	147	0	147	146	147	147	147	147	146	1	147
PANLEY'S ISLAND	529	138	595	551	272	608	599	559	615	477	480	542	275	576
PENNY ROYAL	67	27	87	83	17	93	88	83	90	78	66	78	22	85
PLANTERSVILLE	333	3	335	334	4	335	335	337	336	334	335	332	6	335
PLEASANT HILL	370	31	395	358	99	405	401	373	386	313	296	362	98	394
POTATO BED FERR	101	29	107	107	17	107	107	109	108	104	105	105	19	107
SAMPIT	398	17	420	406	43	424	421	410	414	414	407	400	49	420
SANTEE	339	9	344	344	3	344	342	341	342	343	344	339	8	343
SPRING BRANCH	131	0	161	163	29	163	162	150	151	138	138	161	30	156
SPRING GULLEY	67	96	77	71	0	88	86	86	89	80	86	67	14	87
SNOW HILL	197	0	200	198	5	198	199	197	198	200	199	197	6	197
WINYAH BAY	163	67	189	171	82	196	188	184	189	152	158	159	94	186
YAUHANNAP	35	10	40	34	9	41	38	39	36	31	31	27	16	38
ABSENTEE	205	3	211	205	46	210	209	197	197	180	184	195	53	212
COUNTY TOTALS	8,890	1,822	10,005	9,443	2,024	10,136	10,031	9,714	9,874	8,771	8,582	9,121	2,319	9,810

GREENVILLE COUNTY  
 VOTES IN GENERAL ELECTION  
 HELD IN SOUTH CAROLINA NOVEMBER 2, 1976

PRECINCTS	PRESIDENT AND VICE-PRESIDENT				REP. IN CONGRESS		STATE SENATE									
	(D) *MONDAGUE *CARREERE	(R) FORD	(A) SMACKELLFORD	(I) MADDOX	DIST NO 004		DIST NO 02-1		DIST NO 02-2		DIST NO 02-3		DIST NO 02-4		DIST NO 02-5	
					(D) *JAMES R	(R) MATT KINNS	(D) J VEINE	(R) S MITH	(D) *HARRY A J	(R) WILLIAM H	(D) YARBROUGH J R	(R) *CAMPBELL A J	(D) *GARRETT G	(R) *TAYLOR S	(R) FREDERICK CAROLINE	
WD 1 PREC 1	258	247	89	2	381	127	363	312	175	232	262	362	230	249		
WD 1 PREC 2	577	847	29	2	1,131	430	1,136	869	2,643	2,952	1,151	527	990			
WD 1 PREC 3	386	267	26	3	313	133	432	317	212	343	295	316	295			
WD 2 PREC 1	726	1,216	45	3	1,330	638	1,282	894	681	1,234	1,246	700	1,162			
WD 2 PREC 2	345	111	36	3	367	59	361	324	85	286	366	300	108			
WD 2 PREC 3	370	1,345	115	8	1,064	761	1,047	663	1,088	382	1,033	663	1,084			
WD 3 PREC 1	94	164	9	0	173	91	107	91	107	169	482	100	153			
WD 3 PREC 2	298	389	9	0	444	152	460	384	190	287	305	253	253			
WD 3 PREC 3	414	508	15	0	664	274	701	530	365	343	701	390	494			
WD 3 PREC 4	1,036	26	4	4	1,062	272	1,050	1,042	266	1,028	1,048	1,023	699			
WD 4 PREC 1	700	700	4	4	1,000	264	1,000	776	336	601	767	601	650			
WD 4 PREC 2	581	666	4	4	1,000	978	1,000	372	601	640	963	569	650			
WD 4 PREC 3	438	1,361	8	0	1,326	472	1,222	636	597	1,176	1,266	442	1,296			
WD 5 PREC 1	356	63	3	3	410	39	405	387	56	369	72	371	65			
WD 5 PREC 2	195	19	3	3	190	19	199	179	176	176	186	173	26			
WD 5 PREC 3	185	58	3	3	226	31	219	170	45	196	217	207	26			
WD 6 PREC 1	453	1,314	15	2	1,249	537	1,194	935	774	551	1,193	445	1,232			
WD 6 PREC 2	521	859	16	3	997	414	995	845	522	549	1,019	463	897			
WD 6 PREC 3	411	66	1	1	427	52	426	411	53	389	423	398	63			
GREER PREC 1	192	104	1	1	291	153	268	217	77	174	231	196	26			
GREER PREC 2	161	88	0	0	210	51	238	179	76	145	228	184	70			
GREER PREC 3	232	262	0	0	381	117	451	307	182	206	284	296	192			
GREER PREC 4	339	379	0	0	592	234	643	424	277	269	593	380	323			
JENNINGS HILL	80	87	0	0	138	74	128	80	93	102	130	90	90			
MARIODELL	238	123	6	6	297	280	280	222	137	196	163	214	135			
TIGERVILLE	204	158	0	0	282	188	300	207	142	167	279	210	126			
GOWENVILLE	187	194	0	0	281	83	266	272	161	161	225	186	192			
PLEASANT HILL	749	234	0	0	339	139	412	285	183	274	309	288	169			
MOUNTAIN VIEW	236	164	11	7	309	100	326	228	158	188	195	227	154			
SLATER-MARIETTA	509	406	2	2	703	212	498	385	436	446	319	473	393			
TRAVELERS RT 1	386	304	8	5	518	179	580	395	281	331	347	585	352			
TRAVELERS RT 2	294	292	4	4	416	176	429	248	229	448	494	297	297			
TRAVELERS RT 3	216	174	14	11	299	101	317	220	166	213	312	212	168			
SANDY FLAT	360	398	14	14	564	257	654	430	365	323	455	627	328			
ONEAL	359	296	1	1	477	186	581	402	241	281	371	542	245			
FROHAWK	251	257	7	7	391	488	488	391	436	424	444	398	267			
FAIRVIEW	521	458	13	13	701	266	787	557	370	513	737	442	471			
EDWARDS FOREST	483	865	13	13	894	459	971	679	447	447	864	944	871			
PARIS MOUNTAIN	218	328	11	11	363	200	400	292	253	173	383	409	365			
BEREA NO. 1	583	454	11	11	770	412	620	412	605	412	819	441	441			
BEREA NO. 2	715	712	11	11	1,052	399	882	523	544	544	826	629	730			
WESTCLIFFE	585	493	4	4	856	226	872	705	349	440	602	879	514			
ALEXANDER	364	147	4	4	433	90	425	371	136	297	199	428	345			
CITY VIEW	217	52	0	0	240	31	217	187	161	161	90	215	184			
MONAGHAN	117	117	0	0	130	32	139	111	53	63	131	64	64			
MONAVIEW	633	404	3	3	841	262	862	699	367	490	558	582	439			
PARK PLACE	283	185	3	3	378	130	369	317	148	247	216	379	277			
UNION BLESSHERY	153	147	5	5	163	110	187	127	127	174	174	174	134			
DUNCAN CHAPEL	406	538	9	9	708	236	681	481	140	425	492	680	330			
SANS SOUCI	337	292	6	6	448	195	493	364	256	260	362	493	287			
CHAPEL HILL	476	488	11	11	668	262	553	728	340	326	583	734	356			
WASH HEIGHTS	691	418	18	18	875	598	958	680	324	626	896	670	415			
PIEDMONT PARK	691	907	18	18	875	598	958	680	324	626	896	670	415			
WOODLAWN	488	1,007	41	24	966	539	1,186	738	476	990	1,186	660	839			

WADE HAMPTON	201	299	9	2	347	163	386	271	230	168	331	381	202	290
LK FOREST HT	341	786	18	0	786	363	754	613	486	366	752	764	297	807
LAKE FOREST	306	776	4	4	712	380	730	553	498	310	759	724	274	778
BOTANY WOODS	467	953	24	3	1,000	456	1,053	734	660	452	961	1,013	455	949
ROCK HILL	250	1,075	15	3	971	452	950	745	618	415	977	923	364	990
NORTHWOOD	580	1,016	16	4	1,092	520	1,147	830	725	493	1,078	1,122	519	1,021
TAYLORS	384	303	13	2	545	146	553	447	226	322	346	565	374	289
PLEASANT GROVE	274	568	4	1	813	292	890	646	416	442	629	850	496	561
BRUSHY CREEK	337	770	1	1	734	362	190	568	416	356	699	753	280	750
MISSION	505	1,318	11	3	1,282	534	1,272	1,036	721	584	1,173	1,270	541	1,176
TANGLEWOOD	593	405	4	3	762	234	801	608	347	449	503	800	540	398
BRANDON	352	128	2	0	427	65	403	367	103	305	153	406	338	120
EAST WELCOME	671	390	6	4	866	227	877	719	343	572	487	898	631	415
DUNEAN	580	206	4	2	689	106	665	614	163	532	237	670	561	197
WEST WELCOME	471	116	8	1	535	75	531	474	119	421	170	540	442	138
CHESTNUT HILLS	448	613	2	1	785	281	738	624	404	383	650	745	416	598
WEST GANTT	1,315	411	11	1	1,540	223	1,502	1,367	351	1,223	489	1,510	1,255	438
SYLAN H PAR PK	396	41	3	3	426	29	426	394	53	395	55	427	404	41
BELLE MEADE	337	354	7	3	494	200	517	369	309	300	372	520	292	372
EAST GANTT	182	172	4	0	255	112	253	184	179	154	204	246	203	151
CDNESTEE	344	286	4	1	497	152	490	346	265	268	369	496	346	280
MAULDIN NO. 1	973	1,593	9	1	1,739	846	1,866	1,310	1,183	909	1,635	1,853	966	1,503
MAULDIN NO. 2	554	643	5	2	872	334	939	705	465	478	696	919	571	591
ROCKY CREEK	164	162	3	0	241	100	264	201	134	151	188	262	159	175
PLINEY	399	288	3	2	472	179	499	378	252	281	344	497	360	261
SIMPSONVILLE 1	816	1,067	17	1	1,334	579	1,447	1,032	799	639	1,209	1,441	895	910
SIMPSONVILLE 2	383	426	4	5	576	250	657	454	357	300	509	654	421	385
REEDY FORK	397	304	4	3	556	173	554	370	343	334	375	575	401	286
PIEDMONT	551	306	6	1	644	223	692	533	316	434	402	690	543	283
WARE PLACE	378	201	2	1	484	131	505	352	248	310	278	507	398	179
EAST DUNKLIN	320	201	0	0	393	111	382	297	197	241	239	385	323	158
FORK SHOALS	189	89	1	0	233	59	245	201	83	184	102	250	211	73
HOPWELL	204	213	0	0	111	310	320	201	197	120	291	332	243	156
FOUNTAIN INN 1	472	418	2	0	696	199	736	544	323	355	624	770	632	246
FOUNTAIN INN 2	146	95	2	0	184	57	205	143	96	114	124	208	146	91
ABSENTEE	0	0	0	0	0	0	0	0	0	0	0	0	0	0
COUNTY TOTALS	35,943	39,099	796	143	56,144	20,188	57,883	45,037	28,777	32,087	41,955	57,381	35,335	37,523



WADE HAMPTON	0	0	0	0	0	179	328	0	0	0	0	0	0	
LK FOREST HT	0	0	0	0	0	0	0	820	315	0	0	0	0	
LAKE FOREST	0	0	0	0	0	0	0	745	331	0	0	0	0	
BOTANY WOODS	0	0	0	0	0	0	0	1,000	433	0	0	0	0	
ROCK HILL	0	0	0	0	0	0	0	878	289	138	103	0	0	
NORTHWOOD	0	0	0	0	0	0	0	1,117	479	0	0	0	0	
TAYLORS	0	0	378	294	0	0	0	0	0	0	0	0	0	
PLEASANT GROVE	0	0	574	496	0	0	0	0	0	0	0	0	0	
BRUSHY CREEK	0	0	0	0	0	0	0	833	248	0	0	0	0	
MISSION	0	0	0	0	0	0	0	1,369	411	0	0	0	0	
TANGLEWOOD	0	0	0	0	0	0	0	0	0	0	0	0	0	
BRANDON	0	0	0	0	0	0	0	0	0	0	0	0	0	
EAST WELCOME	0	0	0	0	0	0	0	0	0	0	0	0	0	
DUNEAN	0	0	0	0	0	0	0	0	0	0	0	0	0	
WEST WELCOME	0	0	0	0	0	0	0	0	0	0	0	0	0	
CHESTNUT HILLS	0	0	0	0	0	0	0	0	0	0	0	0	0	
WEST GANTT	0	0	0	0	0	0	0	0	0	0	0	0	0	
SYLAN H PAR PK	0	0	0	0	0	0	0	0	0	0	0	0	0	
BELLE MEADE	0	0	0	0	0	0	0	0	0	0	0	0	0	
EAST GANTT	0	0	0	0	0	0	0	0	0	0	0	0	0	
CONESTEE	0	0	0	0	0	0	0	0	0	0	0	0	0	
HAULDIN NO. 1	0	0	0	0	0	0	0	0	0	0	0	0	0	
HAULDIN NO. 2	0	0	0	0	0	0	0	0	0	0	0	0	0	
ROCKY CREEK	0	0	0	0	0	0	0	244	90	0	0	0	0	
PLYNEY	0	0	0	0	0	0	0	0	0	0	0	0	0	
SIMPSONVILLE 1	0	0	0	0	0	0	0	0	0	0	0	0	0	
SIMPSONVILLE 2	0	0	0	0	0	0	0	0	0	0	0	0	0	
REEDY FORK	0	0	0	0	0	0	0	0	0	0	0	0	0	
PIEDMONT	0	0	0	0	0	0	0	0	0	0	0	0	0	
WARE PLACE	0	0	0	0	0	0	0	0	0	0	0	0	0	
EAST DUNKLIN	0	0	0	0	0	0	0	0	0	0	0	0	0	
FORK SHOALS	0	0	0	0	0	0	0	0	0	0	0	0	0	
HOPWELL	0	0	0	0	0	0	0	0	0	0	0	0	0	
FOUNTAIN INN 1	0	0	0	0	0	0	0	0	0	0	0	0	0	
FOUNTAIN INN 2	0	0	0	0	0	0	0	0	0	0	0	0	0	
ABSENTEE	0	0	0	0	0	0	0	0	0	0	0	0	0	
COUNTY TOTALS	4,123	1,503	3,408	2,746	4,431	2,404	3,796	7,904	3,033	3,403	3,193	3,148	6,044	2,541

GREENVILLE COUNTY  
 VOTES CAST IN GENERAL ELECTION  
 HELD IN SOUTH CAROLINA NOVEMBER 2, 1976

PRECINCTS	HOUSE OF REPRESENTATIVES										CLERK OF COURT	SHERIFF			CDRNER	
	DIST NO 025		DIST NO 026		DIST NO 027		DIST NO 028		(O)	(O)	(R)	(P)	(O)	(R)		
	(D) *ROBB L	(R) *LORR K	(O) *MORR C	(R) *HARR E	(O) *HUN T	(R) *BRO K	(O) *LAW R	(R) *MILL E	*TOL L W	*JON M A C K	*JON H A M M A S O N L	*BUT L L A M C	*MCK I N N I C	*STU B B S		
WD 1 PREC 1	0	0	0	0	0	0	0	0	376	257	67	178	328	157		
WD 1 PREC 2	0	0	0	0	0	0	0	1,225	638	192	719	881	641			
WD 1 PREC 3	0	0	0	0	0	0	0	543	360	58	237	481	157			
WD 2 PREC 1	0	0	0	0	0	0	0	1,330	881	305	735	1,119	695			
WD 2 PREC 2	0	0	0	0	0	0	0	305	305	63	349	349	349			
WD 2 PREC 3	0	0	0	0	0	0	0	1,104	502	278	1,045	700	1,001			
WD 3 PREC 1	0	0	0	0	0	0	0	187	114	39	110	112	112			
WD 3 PREC 2	0	0	0	0	0	0	0	749	354	30	178	395	181			
WD 3 PREC 3	0	0	0	0	0	0	0	483	330	63	439	439	439			
WD 3 PREC 4	0	0	0	0	0	0	0	1,055	1,035	11	30	1,043	27			
WD 4 PREC 1	0	0	0	0	0	0	0	838	461	439	439	611	393			
WD 4 PREC 2	0	0	0	0	0	0	0	1,020	869	152	404	896	324			
WD 4 PREC 3	0	0	0	0	0	0	0	1,386	850	221	627	1,020	685			
WD 5 PREC 1	0	0	0	0	0	0	0	410	371	25	47	394	66			
WD 5 PREC 2	0	0	187	17	0	0	0	194	175	9	21	184	16			
WD 5 PREC 3	0	0	0	0	0	0	0	224	201	14	36	209	43			
WD 6 PREC 1	0	0	0	0	0	0	0	1,260	744	317	694	949	712			
WD 6 PREC 2	16	2	0	0	0	0	0	1,166	653	184	317	832	510			
WD 6 PREC 3	0	0	0	0	0	0	0	431	402	30	39	427	37			
GREER PREC 1	0	0	0	0	0	0	0	268	216	31	51	238	60			
GREER PREC 2	0	0	0	0	0	0	0	189	233	43	49	316	39			
GREER PREC 3	0	0	0	0	0	0	0	433	453	63	183	371	121			
GREER PREC 6	0	0	0	0	0	0	0	615	385	97	239	522	185			
JENNINGS MILL	0	0	0	0	0	0	0	134	97	174	49	124	40			
MARIDELL	0	0	0	0	0	0	0	299	210	27	117	279	74			
TIGERVILLE	0	0	0	0	0	0	0	16	16	3	14	282	65			
GOWENSVILLE	0	0	0	0	0	0	0	265	232	105	61	241	138			
PLEASANT HILL	0	0	0	0	0	0	0	399	287	46	151	386	83			
MOUNTAIN VIEW	0	0	0	0	0	0	0	357	202	36	166	322	69			
SLATER-MARLETA	0	0	0	0	0	0	0	702	372	189	284	186	186			
TRAVELERS RT 1	0	0	0	0	0	0	0	601	377	66	251	531	146			
TRAVELERS RT 2	0	0	0	0	0	0	0	476	308	75	204	423	139			
TRAVELERS RT 3	0	0	0	0	0	0	0	238	238	162	162	307	139			
SANDY FLAT	0	0	0	0	0	0	0	65	18	120	319	606	197			
ONEAL	0	0	0	0	0	0	0	559	328	81	253	496	145			
FROHAWK	0	0	0	0	0	0	0	471	244	79	212	368	158			
FAIRVIEW	0	0	0	0	0	0	0	784	559	148	251	698	227			
EDWARDS FOREST	0	0	0	0	0	0	0	1,001	617	74	489	801	467			
PARIS MOUNTAIN	0	0	0	0	0	0	0	423	222	22	263	307	232			
BEREA NO. 1	0	0	0	0	0	0	0	881	586	89	381	804	235			
BEREA NO. 2	0	0	0	0	0	0	0	1,176	730	117	601	1,091	316			
WESTLIFE	0	0	81	25	0	0	0	398	632	72	380	832	226			
ALEXANDER	0	0	401	25	0	0	0	453	320	40	161	425	83			
CITY VIEW	0	0	208	61	0	0	0	223	181	75	227	36	36			
MONAGHAN	0	0	110	61	0	0	0	148	90	16	64	141	26			
MONAVIEW	0	0	0	0	0	0	0	95	598	103	400	820	248			
PARK PLACE	0	0	0	0	0	0	0	405	219	39	223	379	98			
UNION BLEACHERY	0	0	0	0	0	0	0	266	166	17	153	259	66			
DUNCAN CHAPEL	0	0	0	0	0	0	0	728	361	88	487	643	232			
SANS SODIC	0	0	0	0	0	0	0	778	304	64	269	469	155			
CHAPEL HILL	0	0	0	0	0	0	0	399	399	67	465	679	276			
WASH HEIGHTS	0	0	0	0	0	0	0	937	672	90	358	842	256			
PIEDMONT PARK	0	0	0	0	0	0	0	1,243	688	231	695	1,082	473			
WOODLAWN	0	0	0	0	0	0	0	1,047	622	231	649	812	473			



WADE HAMPTON	0	0	0	0	0	0	0	0	394	197	62	248	326	169
LK FOREST HT	0	0	0	0	0	0	0	0	824	439	181	505	623	457
LAKE FOREST	0	0	0	0	0	0	0	0	796	422	177	488	628	406
BOTANY WOODS	0	0	0	0	0	0	0	0	0	542	210	680	832	528
ROCK HILL	0	0	0	0	0	0	0	0	1,039	610	236	558	801	524
NORTHWOOD	0	0	0	0	0	0	0	0	1,207	727	240	630	972	547
TAYLORS	0	0	0	0	0	0	0	0	571	415	70	207	496	169
PLEASANT GROVE	0	0	0	0	0	0	0	0	896	582	179	341	767	280
BRUSHY CREEK	0	0	0	0	0	0	0	0	800	489	192	402	644	365
MISSION	0	0	0	0	0	0	0	0	1,360	700	305	788	1,041	640
TANGLEWOOD	0	0	731	253	0	0	0	0	827	567	89	335	567	197
BRANDON	0	0	413	133	0	0	0	0	428	328	37	123	418	73
EAST WELCOME	762	32	0	0	0	0	0	0	429	253	126	323	883	201
DUNEAN	592	196	0	0	0	0	0	0	701	560	47	187	693	94
WEST WELCOME	0	0	0	0	0	0	0	516	560	437	39	124	534	60
CHESTNUT HILLS	487	597	0	0	0	0	0	0	812	508	138	409	714	311
WEST GANTT	1,337	417	0	0	0	0	0	0	1,263	1,328	111	312	1,482	231
SYLAN H PAR PK	0	0	0	0	0	0	0	0	426	397	15	43	419	28
BELLE MEADE	0	0	0	0	0	0	0	379	557	351	83	256	468	207
EAST GANTT	0	0	0	0	0	0	0	245	271	199	52	119	242	117
CONESTEE	0	0	0	0	0	0	0	426	210	0	0	0	0	0
MAULDIN NO. 1	0	0	0	0	1,556	984	0	0	1,964	1,276	449	843	1,627	824
MAULDIN NO. 2	0	0	0	0	823	373	0	0	969	698	156	341	854	297
ROCKY CREEK	0	0	0	0	0	0	0	0	268	183	41	118	235	97
PLINEY	0	0	0	0	479	162	0	0	515	381	90	179	263	152
SIMPSONVILLE 1	0	0	0	0	1,393	496	0	0	1,512	1,158	277	457	1,335	499
SIMPSONVILLE 2	0	0	0	0	602	221	0	0	665	500	115	207	594	205
REEDY FORK	0	0	0	0	0	0	55	150	604	488	64	175	562	138
PIEDMONT	0	0	0	0	0	0	709	142	733	571	73	222	700	141
WARE PLACE	0	0	0	0	0	0	486	119	529	427	55	130	484	113
EAST DUNKLIN	0	0	0	0	0	0	399	91	422	339	55	109	397	90
FORK SHOALS	0	0	0	0	0	0	245	0	254	216	18	56	254	30
HOPWELL	0	0	0	0	334	85	0	0	352	284	39	88	511	84
FOUNTAIN INN 1	0	0	0	0	785	113	0	0	761	563	84	247	675	191
FOUNTAIN INN 2	0	0	0	0	207	36	0	0	213	171	22	51	193	46
ABSENTEE	0	0	0	0	0	0	0	0	0	0	0	0	0	0
COUNTY TOTALS	3,174	1,564	2,863	826	6,179	2,470	3,960	1,240	60,579	40,173	9,282	26,221	52,223	20,872

GREENVILLE COUNTY  
 VOTES CAST IN GENERAL ELECTION  
 HELD IN SOUTH CAROLINA NOVEMBER 2, 1976

			COUNTY SUPV.
			(D)
PRECINCTS			* A J S O H M N O R P R E J R
WD 1	PREC 1	1	367
WD 1	PREC 2	1,215	
WD 1	PREC 3	535	
WD 2	PREC 1	1,338	
WD 2	PREC 2	371	
WD 2	PREC 3	1,126	
WD 3	PREC 1	180	
WD 3	PREC 2	485	
WD 3	PREC 3	734	
WD 3	PREC 4	1,050	
WD 4	PREC 1	818	
WD 4	PREC 2	1,001	
WD 4	PREC 3	1,355	
WD 5	PREC 1	409	
WD 5	PREC 2	191	
WD 5	PREC 4	222	
WD 6	PREC 1	1,261	
WD 6	PREC 3	1,079	
WD 6	PREC 4	431	
GREER	PREC 1	273	
GREER	PREC 2	235	
GREER	PREC 3	435	
GREER	PREC 6	608	
JENNINGS	MILL	136	
MARIDELL		294	
TIGERVILLE		307	
GOWENSVILLE		273	
PLEASANT HILL		395	
MOUNTAIN VIEW		345	
SLATER-MARIETTA		760	
TRAVELERS	RT 1	602	
TRAVELERS	RT 2	469	
TRAVELERS	RT 3	332	
SANDY FLAT		650	
ONEAL		559	
FROHAWK		465	
FAIRVIEW		781	
EDWARDS FOREST		995	
PARIS MOUNTAIN		437	
BEREA NO. 1		867	
BEREA NO. 2		1,155	
WESTCLIFFE		903	
ALEXANDER		445	
CITY VIEW		224	
MONAGHAN		140	
MONAVIEW		924	
PARK PLACE		399	
UNION BLEACHERY		274	
DUNCAN CHAPEL		704	
SANS SOUCI		527	
CHAPEL HILL		764	
WASH HEIGHTS		932	
PIEDMONT PARK		1,233	
WOODLAWN		1,024	

WADE HAMPTON	403
LK FOREST HT	810
LAKE FOREST	784
BOTANY WOODS	1,078
ROCK HILL	1,011
NORTHWOOD	1,192
TAYLORS	581
PLEASANT GROVE	882
BRUSHY CREEK	779
MISSION	1,318
TANGLEWOOD	820
BRANDON	421
EAST WELCOME	923
DUNEAN	700
WEST WELCOME	544
CHESTNUT HILLS	791
WEST GANTT	1,554
SYLAN H PAR PK	421
BELLE MEADE	549
EAST GANTT	266
CONESTEE	510
MAULDIN NO. 1	1,924
MAULDIN NO. 2	963
ROCKY CREEK	273
PLINEY	502
SIMPSONVILLE 1	1,483
SIMPSONVILLE 2	659
REEDY FORK	603
PIEDMONT	737
WARE PLACE	528
EAST DUNKLIN	415
FORK SHOALS	250
HOPEWELL	342
FOUNTAIN INN 1	766
FOUNTAIN INN 2	208
ABSENTEE	0
<hr/>	
COUNTY TOTALS	60,024

GREENVILLE COUNTY  
VOTES CAST IN GENERAL ELECTION  
HELD IN SOUTH CAROLINA NOVEMBER 2, 1976

		COUNTY COUNCIL														
		DIST NO 017		DIST NO 018		DIST NO 019		DIST NO 020		DIST NO 021		DIST NO 022		DIST NO 023		
		(D)	(R)	(D)	(R)	(D)	(R)	(D)	(R)	(D)	(R)	(D)	(R)	(D)		
PRECINCTS		* RIDDLE * COLENTINE	* HART * CHARLES * WICK	* GIBSON * HILL	* YANDER * MEYER	* FAIR * KIXE	* WELBDRN * CURTIS * B	* PACE * MELVIN * M	* CORNFORS * FORT * MCK	* JOHNS * BAURE * L	* ORANT * ON	* WINTERS * HENTLEY	* DANLE * M	* SMITH * JOHNNIE * M		
WD 1	PREC 1	0	0	0	0	0	0	0	0	0	0	0	0	0	362	
WD 1	PREC 2	0	0	0	0	0	0	4	0	0	0	0	0	0	0	
WD 1	PREC 3	0	0	0	0	0	0	7	0	0	0	0	0	0	0	
WD 2	PREC 1	0	0	0	0	0	0	0	0	0	0	0	0	0	0	
WD 2	PREC 2	0	0	0	0	0	0	0	0	0	0	0	0	0	0	
WD 2	PREC 3	0	0	0	0	0	0	0	0	0	0	0	0	0	0	
WD 3	PREC 1	0	0	0	0	0	0	0	0	0	0	0	0	0	0	
WD 3	PREC 2	0	0	0	0	0	0	0	0	0	0	0	0	0	0	
WD 3	PREC 3	0	0	0	0	0	0	0	0	0	0	0	0	0	0	
WD 3	PREC 4	0	0	0	0	0	0	0	0	0	0	0	0	0	0	
WD 4	PREC 1	0	0	0	0	0	0	0	0	0	0	0	0	0	0	
WD 4	PREC 2	0	0	0	0	0	0	0	0	0	0	0	0	0	0	
WD 4	PREC 3	0	0	0	0	0	0	0	0	0	0	0	0	0	0	
WD 4	PREC 4	0	0	0	0	0	0	0	0	0	0	0	0	0	0	
WD 5	PREC 1	0	0	0	0	0	0	0	0	0	0	0	0	0	0	
WD 5	PREC 2	0	0	0	0	0	0	0	0	0	0	0	0	0	0	
WD 5	PREC 3	0	0	0	0	0	0	0	0	0	0	0	0	0	0	
WD 5	PREC 4	0	0	0	0	0	0	0	0	0	0	0	0	0	0	
WD 6	PREC 1	0	0	0	0	0	0	0	0	0	0	0	0	0	0	
WD 6	PREC 2	0	0	0	0	0	0	0	0	0	0	0	0	0	0	
WD 6	PREC 3	0	0	0	0	0	0	0	0	0	0	0	0	0	0	
WD 6	PREC 4	0	0	0	0	0	0	0	0	0	0	0	0	0	0	
GREER	PREC 1	0	0	257	41	0	0	0	0	0	0	0	0	0	0	
GREER	PREC 2	0	0	222	34	0	0	0	0	0	0	0	0	0	0	
GREER	PREC 3	0	0	439	58	0	0	0	0	0	0	0	0	0	0	
GREER	PREC 6	0	0	590	126	0	0	0	0	0	0	0	0	0	0	
JENNINGS	MILL	96	72	0	0	0	0	0	0	0	0	0	0	0	0	
MARIDELL		242	120	0	0	0	0	0	0	0	0	0	0	0	0	
TIGERVILLE		245	109	0	0	0	0	0	0	0	0	0	0	0	0	
GOWENSVILLE		219	159	0	0	0	0	0	0	0	0	0	0	0	0	
PLEASANT HILL		0	0	371	99	0	0	0	0	0	0	0	0	0	0	
MOUNTAIN VIEW		24	139	0	0	0	0	0	0	0	0	0	0	0	0	
SLATER-MARIETTA		614	296	0	0	0	0	0	0	0	0	0	0	0	0	
TRAVELERS RT 1		420	269	0	0	0	0	0	0	0	0	0	0	0	0	
TRAVELERS RT 2		310	267	0	0	0	0	0	0	0	0	0	0	0	0	
TRAVELERS RT 3		216	184	0	0	0	0	0	0	0	0	0	0	0	0	
SANDY FLAT		489	306	0	0	0	0	0	0	0	0	0	0	0	0	
ONEAL		0	0	480	169	0	0	0	0	0	0	0	0	0	0	
FROHAWK		0	0	403	137	0	0	0	0	0	0	0	0	0	0	
FAIRVIEW		0	0	648	286	0	0	0	0	0	0	0	0	0	0	
EDWARDS FOREST		0	0	0	0	0	0	0	0	696	60	0	0	0	0	
PARIS MOUNTAIN		278	261	0	0	0	0	0	0	0	0	0	0	0	0	
BEREA NO- 1		0	0	0	0	722	308	0	0	0	0	0	0	0	0	
BEREA NO- 2		0	0	0	0	93	454	0	0	0	0	0	0	0	0	
WESCLIFFE		0	0	0	0	0	0	0	0	0	0	0	0	0	0	
ALEXANDER		0	0	0	0	0	0	0	0	0	0	0	0	0	0	
CITY VIEW		0	0	0	0	0	0	0	0	0	0	0	0	0	0	
MONAGHAN		0	0	0	0	0	0	0	0	0	0	0	0	0	0	
MONAVIEW		0	0	0	0	83	231	0	0	0	0	0	0	0	0	
PARK PLACE		0	0	0	0	368	103	0	0	0	0	0	0	0	0	
UNION BLEACHERY		0	0	0	0	54	35	0	0	0	0	0	0	0	0	
DUNCAN CHAPEL		0	0	0	0	26	0	0	0	0	0	0	0	0	0	
SANS SOUCI		0	0	0	0	54	35	0	0	0	0	0	0	0	0	
CHAPEL HILL		0	0	0	0	0	0	488	12	0	0	0	0	0	0	
WASH HEIGHTS		0	0	0	0	0	0	763	150	0	0	0	0	0	0	
PIEDMONT PARK		0	0	0	0	0	0	884	214	0	0	0	0	0	0	
WOODLAWN		0	0	0	0	0	0	1,024	523	0	0	0	0	0	0	
		0	0	0	0	0	0	778	620	0	0	0	0	0	0	

WADE HAMPTON	00	00	00	00	00	00	313	181	0	00	00	00	
LK FOREST HT	00	00	00	00	00	00	00	00	642	464	00	00	
LAKE FOREST	00	00	00	00	00	00	00	00	583	467	00	00	
BOTANY WOODS	00	00	00	00	00	00	00	00	884	594	00	00	
ROCK HILL	00	00	00	00	00	00	00	00	610	526	13	106	
NORTHWOOD	00	00	00	00	00	00	00	00	837	706	00	00	
TAYLORS	00	00	44	22	00	00	00	00	0	0	00	00	
PLEASANT GROVE	00	00	732	322	00	00	00	00	0	0	00	00	
BRUSHY CREEK	00	00	00	00	00	00	00	00	625	431	00	00	
MISSION	00	00	00	00	00	00	00	00	1,068	686	00	00	
TANGLEWOOD	00	00	00	00	00	00	00	00	0	0	00	00	
BRANDON	00	00	00	00	00	00	00	00	0	0	00	00	
EAST WELCOME	00	00	00	00	00	00	00	00	0	0	00	00	
DUNEAN	00	00	00	00	00	00	00	00	0	0	00	00	
WEST WELCOME	00	00	00	00	00	00	00	00	0	0	00	00	
CHESTNUT HILLS	00	00	00	00	00	00	00	00	0	0	00	00	
WEST GANTT	00	00	00	00	00	00	00	00	0	0	00	00	
SYLAN H PAR PK	00	00	00	00	00	00	00	00	0	0	00	00	
BELLE MEADE	00	00	00	00	00	00	00	00	0	0	00	00	
EAST GANTT	00	00	00	00	00	00	00	00	0	0	00	00	
CONESTEE	00	00	00	00	00	00	00	00	0	0	00	00	
MAULDIN NO. 1	00	00	00	00	00	00	00	00	0	0	00	00	
MAULDIN NO. 2	00	00	00	00	00	00	00	00	219	110	00	00	
ROCKY CREEK	00	00	00	00	00	00	00	00	0	0	00	00	
PLINEY	00	00	00	00	00	00	00	00	0	0	00	00	
SIMPSONVILLE 1	00	00	00	00	00	00	00	00	0	0	00	00	
SIMPSONVILLE 2	00	00	00	00	00	00	00	00	0	0	00	00	
REEDY FORK	00	00	00	00	00	00	00	00	0	0	00	00	
PIEDMONT	00	00	00	00	00	00	00	00	0	0	00	00	
WARE PLACE	00	00	00	00	00	00	00	00	0	0	00	00	
EAST DUNKLIN	00	00	00	00	00	00	00	00	0	0	00	00	
FORK SHOALS	00	00	00	00	00	00	00	00	0	0	00	00	
HOPWELL	00	00	00	00	00	00	00	00	0	0	00	00	
FOUNTAIN INN 1	00	00	00	00	00	00	00	00	0	0	00	00	
FOUNTAIN INN 2	00	00	00	00	00	00	00	00	0	0	00	00	
ABSENTEE	00	00	00	00	00	00	00	00	0	0	00	00	
COUNTY TOTALS	3,381	2,182	4,586	1,500	3,665	1,523	4,254	1,860	6,084	4,585	3,707	2,737	3,104



WADE HAMPTON	0	0	0	0	0	0	0	0	386
LK FOREST HT	0	0	0	0	0	0	0	0	857
LAKE FOREST	0	0	0	0	0	0	0	0	828
BOTANY WOODS	0	0	0	0	0	0	0	0	1,072
ROCK HILL	0	0	0	0	0	0	0	0	1,081
NORTHWOOD	0	0	0	0	0	0	0	0	1,178
TAYLORS	0	0	0	0	0	0	0	0	397
PLEASANT GROVE	0	0	0	0	0	0	0	0	744
BRUSHY CREEK	0	0	0	0	0	0	0	0	808
MISSION	2	2	0	0	0	0	0	0	1,315
TANGLEWOOD	0	0	0	836	0	0	0	0	626
BRANDON	0	0	0	428	0	0	0	0	196
EAST WELCOME	0	0	934	0	0	0	0	0	606
JUNEAN	0	0	721	0	0	0	0	0	292
WEST WELCOME	0	0	0	0	0	0	499	91	227
CHESTNUT HILLS	0	0	889	0	0	0	0	0	725
WEST GANTT	0	0	1,587	0	0	0	0	0	581
STLAN H PAR PK	409	34	0	0	0	0	0	0	72
BELLE MEADE	0	0	0	0	0	0	332	342	478
EAST GANTT	0	0	0	0	0	0	198	162	197
CONESTEE	0	0	0	0	0	0	379	255	403
MAULDIN NO. 1	0	0	0	0	1,154	1,345	0	0	1,860
MAULDIN NO. 2	0	0	0	0	670	491	0	0	796
ROCKY CREEK	0	0	0	0	0	0	0	0	219
PLINEY	0	0	0	0	379	234	0	0	378
SIMPSONVILLE 1	0	0	0	0	945	905	0	0	1,354
SIMPSONVILLE 2	0	0	0	0	493	317	0	0	543
REEDY FORK	0	0	0	0	0	0	491	218	407
PIEDMONT	0	0	0	0	0	0	568	283	460
WARE PLACE	0	0	0	0	0	0	452	147	301
EAST DUNKLIN	0	0	0	0	0	0	360	134	268
FORK SHOALS	0	0	0	0	0	0	240	49	108
HOPENELL	0	0	0	0	266	136	0	0	283
FOUNTAIN INN 1	0	0	0	0	647	238	0	0	539
FOUNTAIN INN 2	0	0	0	0	172	64	0	0	146
ABSENTEE	0	0	0	0	0	0	0	0	0
COUNTY TOTALS	4,359	4,047	4,167	3,195	4,726	3,730	3,519	1,681	48,322

GREENWOOD COUNTY  
 VOTES CAST IN GENERAL ELECTION  
 HELD IN SOUTH CAROLINA NOVEMBER 2, 1976

PRECINCTS	PRESIDENT AND VICE-PRESIDENT				REP. IN CONG.	STATE SENATE		HOUSE OF REPRESENTATIVES			SOLIC-TOR	CLERK OF COURT	SHERIFF	CORNER
	(D)	(R)	(A)	(I)	DIST NO 003	DIST NO 03-1		DIST NO 012	DIST NO 013	DIST NO 014	DIST NO 008	(D)	(D)	(D)
	*MONROE *CARTEE	FORDE	SHACKLEFORD ANDERSON	HAYDOX	*BUR *LICK	*JUM *MON	*JACK *SON	*HAB *BEE	*THOMAS *J	*CARNE *LL	*JONES *T	*PIN *SON	*DAN *IEL	*DUVA *LL
GREENWOOD NO. 1	775	278	0	2	979	729	188	0	826	0	833	821	845	831
GREENWOOD NO. 2	884	136	0	1	932	812	115	0	805	0	818	805	815	802
GREENWOOD NO. 3	430	499	0	1	880	682	225	0	790	0	775	787	789	783
GREENWOOD NO. 4	727	557	1	1	205	923	320	0	223	833	1,080	1,075	1,075	1,066
GREENWOOD NO. 5	368	167	0	1	513	412	91	28	426	0	453	460	468	456
GREENWOOD NO. 6	618	255	0	3	860	609	239	0	763	0	769	771	767	770
GLENDALE	617	751	3	2	1,314	956	386	1,143	0	0	1,138	1,179	1,180	1,167
HARRIS	229	131	0	3	352	263	92	313	0	0	313	315	318	318
LACO	317	129	0	3	436	296	137	385	0	0	387	391	396	390
NINETY SIX	675	337	0	0	962	772	212	0	0	852	842	824	863	847
NINETY SIX MILL	316	123	0	1	425	321	114	42	0	0	336	374	384	372
WARE SHOALS	617	154	0	1	767	704	52	0	0	0	748	749	740	738
HODGES	263	76	0	0	325	207	56	155	0	0	148	304	306	303
COKEBURY	220	41	0	0	260	219	30	64	9	0	197	259	260	260
CORANACA	186	122	0	1	291	190	114	0	0	0	246	245	255	248
STONY POINT	71	38	0	0	105	71	7	0	0	0	93	93	94	94
CAMBRIDGE	52	26	0	0	76	52	25	77	0	0	77	77	77	77
OAK GROVE	27	29	0	1	58	31	26	58	0	0	0	58	58	58
CALLISON	58	51	0	0	108	51	53	87	0	0	86	86	89	87
KIRKSEY	81	28	0	0	113	84	20	114	0	0	114	114	114	114
TROY	48	49	0	0	99	59	40	89	0	0	83	87	89	87
BRADLEY	81	46	4	0	131	80	35	109	0	0	100	109	108	108
PHOENIX	69	58	0	0	129	78	49	110	0	0	106	112	113	111
EPWORTH	67	43	0	1	118	82	27	93	0	0	88	93	95	92
VERDERY	213	30	0	0	236	216	16	206	0	0	211	208	211	207
GREENWOOD MILL	233	100	0	0	321	249	78	0	296	0	291	300	299	296
NEW MARKET	233	118	0	0	349	260	84	282	0	0	303	213	213	311
EMERALD PLACE	235	222	0	0	437	289	164	250	0	124	240	243	240	242
BLAKEDALE	449	650	0	0	1,026	789	337	0	92	25	895	921	924	924
FAIRGROUNDS	434	503	2	0	850	552	292	0	748	0	756	757	751	736
RILEY	90	14	0	0	104	86	15	0	0	0	97	97	96	96
SHOALS JUNCTION	76	192	0	0	97	82	15	0	0	0	91	91	91	91
ABSENTEE	217	1	1	2	363	279	92	125	124	82	299	317	316	315
COUNTY TOTALS	9,976	5,974	17	24	15,221	11,491	3,776	3,723	5,935	3,858	13,327	13,347	13,439	13,397



GREENWOOD COUNTY  
 VOTES CAST IN GENERAL ELECTION  
 HELD IN SOUTH CAROLINA NOVEMBER 2, 1976

	COUNTY AUDITOR	COUNTY TREAS.	COUNTY SUPV.	COUNTY COUNCIL											
	(D) * THOMPSON H	(D) * SMITH IRAH NELLES	(D) * CARRADOLLS G	(D) * FREDERICK H	(D) * CRAWFORD R	(D) * CORREY H	(D) * ROBERT J	(D) * MAY EUGENE	(D) * PATTISON EUGENE	(R) T CALPSON	(R) RUTH HINES	(R) HEMONDS H	(R) RICHARDS E	(R) CHARLES MACK	(W) ROBERT C
PRECINCTS															
GREENWOOD NO. 1	814	824	817	765	692	651	635	688	225	216	87	87	199	0	
GREENWOOD NO. 2	804	803	797	790	721	614	607	606	95	233	71	71	97	248	
GREENWOOD NO. 3	783	776	757	721	595	558	614	580	298	365	145	174	316	0	
GREENWOOD NO. 4	1,068	1,073	1,055	960	835	762	851	808	346	421	226	263	428	17	
GREENWOOD NO. 5	453	460	450	425	381	340	373	356	102	115	50	44	120	43	
GREENWOOD NO. 6	769	760	761	714	688	676	640	683	175	155	91	102	185	10	
GLENDALE	1,163	1,165	1,131	1,039	849	799	841	829	420	542	262	407	502	0	
HARRIS	319	318	314	291	274	269	267	275	71	90	90	52	90	6	
LACO	389	388	384	353	324	316	293	312	101	108	72	49	103	28	
NINETY SIX MILL	849	849	850	740	706	668	656	681	218	284	181	156	199	75	
WARE SHOALS	370	373	378	335	331	326	319	341	74	67	53	48	69	2	
HODGES	743	737	737	699	703	694	697	691	58	58	41	43	45	0	
WARE SHOALS	301	297	301	272	258	256	244	253	48	52	36	31	55	11	
COKEBURY	260	260	260	200	201	179	178	172	27	59	21	25	34	52	
CORANACA	246	247	248	231	202	217	196	218	81	83	56	50	83	6	
STONY POINT	97	97	97	85	83	81	74	74	28	34	14	14	32	70	
CAMBRIDGE	77	77	77	70	64	64	57	65	22	14	13	8	8	0	
OAK GROVE	58	58	58	35	29	35	33	26	28	23	19	18	21	0	
CALLISON	88	88	86	78	78	77	70	74	44	29	15	15	26	0	
KIRKSEY	114	114	114	94	92	93	82	91	19	15	11	8	12	7	
TROY	88	87	87	67	65	64	57	60	34	28	16	17	28	1	
BRADLEY	104	105	102	89	82	84	84	90	39	34	18	25	32	14	
PHOENIX	113	111	111	98	91	100	71	92	46	38	14	19	38	2	
EPWORTH	95	93	81	73	66	65	65	71	31	40	8	6	31	6	
VERDERY	205	205	208	144	128	99	119	97	16	47	14	14	16	109	
GREENWOOD MILL	302	300	299	277	267	274	260	261	53	63	25	30	49	3	
NEW MARKET	309	306	305	265	254	247	243	251	91	87	41	42	73	7	
EMERALD PLACE	242	244	242	207	205	251	265	268	140	179	121	117	180	13	
BLAKEDALE	921	917	903	817	677	631	716	496	311	439	254	256	428	0	
FAIRGROUNDS	749	749	740	674	613	525	573	554	312	412	241	255	380	49	
RILEY	95	94	94	91	90	85	83	85	11	16	7	5	13	2	
SHOALS JUNCTION	86	91	91	89	87	85	85	86	8	10	11	9	11	0	
ABSENTEE	315	311	311	277	270	258	277	261	111	121	65	85	103	0	
COUNTY TOTALS	13,389	13,377	13,257	12,163	11,078	10,451	10,625	10,495	3,692	4,477	2,354	2,545	4,006	713	

HAMPTON COUNTY  
 VOTES CAST IN GENERAL ELECTION  
 HELD IN SOUTH CAROLINA NOVEMBER 2, 1976

PRECINCTS	PRESIDENT AND VICE-PRESIDENT				REP. IN CONGRESS		STATE SENATE		HOUSE OF REP.	SOLIC- TOR	CLERK OF COURT	CORDNER	COUNTY AUDITOR	COUNTY TREAS.
	(D)	(R)	(A)	(I)	DIST NO 001		DIST NO 15-1	DIST NO 15-2	DIST NO 120	DIST NO 014	(D)	(D)	(D)	(D)
	* MOND DALE CARTER	F D O L E	A N D E R S O N	S H A C K F E L D O R D	M A D D O X	* D A V I S	L O W N E L L	* H O W E L L	* J A M E S	* W I L S O N	* M U R D A L P H	* Y O U M A N S	* R I C H A R D S	* A V A M T
BRUNSON	274	97	0	0	354	14	346	347	346	356	347	344	346	348
HAMPTON CT HSE 1	384	159	0	1	474	71	441	440	446	499	438	345	328	440
HAMPTON CT HSE 2	379	417	2	2	618	179	734	719	743	750	733	730	738	733
VARNVILLE	528	312	1	4	726	127	747	752	762	804	767	755	763	765
EARLY BRANCH	201	29	3	4	225	10	207	205	209	219	208	204	204	207
GARNETT	116	20	0	0	170	17	119	120	121	126	119	117	118	119
ESTILL	432	234	0	4	551	121	594	593	616	613	611	600	602	610
BONNETT	167	57	0	0	196	26	202	208	214	218	213	205	210	207
FURMAN	155	46	1	2	188	27	199	194	196	199	193	193	195	196
SCOTIA	115	17	1	0	129	8	124	125	129	130	128	128	126	129
YEMASSEE	220	93	0	0	273	40	279	273	274	291	281	270	275	280
HORSE GALL	14	24	0	0	35	3	35	37	37	37	37	35	36	37
RIVERS HILL	14	0	0	0	18	1	18	19	19	19	19	19	19	19
HOPKELL	37	15	0	0	46	6	50	50	50	50	50	50	50	50
CROCKET - MILEY	107	54	0	0	143	21	139	138	138	151	144	140	140	141
CUMMINGS	236	47	0	0	276	10	240	238	246	261	249	243	245	246
BLACK CREEK	32	15	0	0	41	6	47	47	47	46	47	46	47	47
ESTILL NO. 2	454	90	3	2	509	64	490	495	523	397	492	477	488	497
ABSENTEE	58	33	0	0	70	17	85	85	84	85	85	85	86	84
COUNTY TOTALS	3,923	1,773	11	15	4,992	768	5,096	5,085	5,200	5,251	5,161	5,486	5,016	5,155

HAMPTON COUNTY  
 VOTES CAST IN GENERAL ELECTION  
 HELD IN SOUTH CAROLINA NOVEMBER 2, 1976

PRECINCTS	COUNTY COUNCIL		COUNTY SUP'T. OF ED.	DIR. OF PUBLIC WORKS
	DIST NO 001	DIST NO 002	(D)	(D)
	(D) * J W A R R E C R E L L	(D) * W O O D M A R C I A	(D) * D J O H N E W	(D) * G O O D I N G W
BRUNSON	347	348	346	348
HAMPTON CTHSE 1	352	329	442	445
HAMPTON CTHSE 2	738	740	731	734
VARNVILLE	764	770	774	772
EARLY BRANCH	203	207	204	208
GARNETT	118	119	118	119
ESTILL	592	597	594	604
BONNETT	208	212	210	212
FURMAN	196	193	193	193
SCOTIA	127	125	125	125
YEMASSEE	271	275	278	274
HORSE GALL	37	37	36	37
RIVERS MILL	19	19	19	19
HOPEWELL	50	50	50	49
CROCKET - MILEY	143	140	140	139
CUMMINGS	244	246	246	245
BLACK CREEK	47	47	47	47
ESTILL NO. 2	494	491	490	493
ABSENTEE	84	81	83	85
COUNTY TOTALS	5,034	5,026	5,126	5,148

HORRY COUNTY  
 VOTES CAST IN GENERAL ELECTION  
 HELD IN SOUTH CAROLINA NOVEMBER 2, 1976

PRECINCTS	PRESIDENT AND VICE-PRESIDENT				REPRESENTATIVE IN CONGRESS			STATE SENATE				
	(D) MONDRIE * C A R T E R E	(R) F O R D L E	(A) A N D E R S O N	(I) D Y K E	(D) J E N N E T T E	(R) Y O U N G	(I) D I L L I N G H A M	DIST NO 11-1	DIST NO 11-2	DIST NO 11-3	DIST NO 11-4	(D) M O R G A N
								(D) R A L P H H	(D) J O H N H J R	(D) F R A N K H	(D) S M I T H J R E	
BAYBORD	366	52	0	0	339	64	3	358	337	337	335	14
JOYNER SWAMP	115	48	0	0	47	63	0	160	160	160	98	44
POPLAR HILL	109	47	0	0	95	57	0	114	102	102	98	27
LIVE OAK	105	6	0	0	96	14	0	91	95	96	93	4
GURLFY	62	31	0	0	41	52	0	65	57	54	47	23
ALLS BROCK	110	53	0	0	53	109	1	117	107	107	100	27
HICKORY HILL	79	12	0	0	76	70	0	71	70	70	76	0
LITTLE RIVER	193	53	0	0	141	144	0	109	88	89	78	56
NIXON CR RD	285	44	1	1	278	49	3	307	296	291	281	30
WAMPEE	443	64	1	1	426	81	3	492	470	469	465	8
CFERRY GROVE	240	170	1	0	210	186	5	270	253	248	236	97
OCEAN DRIVE	314	351	0	0	330	340	5	440	436	436	380	381
CRESCENT BEACH	330	126	0	0	301	176	5	386	350	346	316	93
WINDY H BEA	255	330	2	0	208	375	5	366	310	302	246	231
FLOYDS	184	72	0	0	181	76	0	76	0	0	14	28
SPRING BRANCH	115	36	0	0	100	51	0	137	135	133	130	34
TAYLORSVILLE	50	64	0	0	50	64	0	91	95	95	85	66
PLEASANT VIEW	87	42	0	0	83	45	0	110	108	105	84	29
MT OLIVE	106	56	1	0	115	48	0	127	123	122	110	32
GREEN SEA	214	46	1	0	279	85	0	364	364	364	336	16
NORTON	50	15	0	0	46	19	0	65	65	65	65	0
JERNIGANS C R	84	4	0	0	74	4	0	79	79	79	78	3
EAST LCRIS	501	258	0	0	500	263	0	525	501	487	449	186
SWEET HOME	136	34	0	0	125	43	0	140	136	136	129	15
ERENEZER	142	40	0	2	140	43	0	146	146	146	146	4
LEDA	109	2	0	0	101	11	0	112	109	109	106	1
DAISEY	150	63	0	0	140	99	0	140	140	140	130	69
MT VERGN	134	47	0	0	88	105	4	155	144	139	120	50
RED BLUFF	161	18	0	0	133	43	0	152	136	149	145	11
REHOBETH	53	81	0	2	70	66	0	90	90	90	65	43
GALIVANTS FERRY	73	46	0	0	67	67	0	102	90	91	81	16
AYNOR	305	158	0	0	279	225	0	305	262	249	238	110
MILL SWAMP	38	20	0	0	33	25	0	58	58	58	34	10
COOL SPFFNG	57	38	0	0	94	42	0	94	90	85	88	13
DDG BLUFF	148	41	0	0	127	61	3	155	156	139	138	11
JORDANVILLE	114	44	0	0	139	61	0	139	119	119	116	11
HORRY	210	83	0	0	181	106	0	254	221	222	211	21
PORT HARRELSGN	335	2	0	0	337	0	0	0	0	0	337	0
TODDVILLE	68	53	0	0	89	47	1	118	101	100	99	22
PAWLEY SWAMP	88	34	0	0	72	64	0	117	117	117	115	99
CEDAR GROVE	177	29	0	0	148	92	0	188	165	165	160	28
BROWNWAY	88	29	1	1	83	57	0	139	138	136	126	12
JUNIPER BAY	72	44	0	0	73	73	0	115	113	114	91	14
SOCASTEE	373	250	0	0	318	179	21	472	412	410	348	182
MARLOWE	133	50	0	0	127	27	0	139	136	134	130	30
SURFSIDE BEACH	583	679	0	0	422	87	30	777	710	711	573	479
N MYRTLE BEACH	1,209	1,816	0	0	1,026	2,012	40	1,818	1,536	1,500	1,237	1,161
C MYRTLE BEACH	1,013	430	0	0	892	533	23	1,067	953	947	870	3,000
S MYRTLE BEACH	556	449	0	0	453	531	15	674	591	584	504	306
TILLY SWAMP	89	52	0	0	74	66	0	111	103	103	88	40
DOGWOOD	33	39	0	0	31	31	0	44	39	40	38	11
NORTH CONWAY	593	618	0	0	512	703	4	1,187	1,187	1,187	724	398
EAST CONWAY	217	317	0	0	224	322	5	468	398	382	314	382
WEST CONWAY	218	223	0	0	187	253	1	352	311	301	245	245

JAMESTOWN	352	257	0	1	281	322	0	500	466	434	369	0
RACE PATH	892	21	0	1	900	14	1	880	873	873	874	2
FOUR MILE	57	52	0	1	78	73	0	151	0	0	110	17
HC NEWOOD	155	73	0	1	131	98	0	200	171	166	156	27
ADRIAN	87	54	5	1	69	81	0	124	98	97	79	31
MAPLE	100	57	0	1	78	76	3	130	110	109	100	233
WHITE OAK	89	36	0	0	59	60	3	100	95	89	78	15
HICKORY GROVE	209	60	0	0	179	90	1	224	207	206	193	30
SHELL	161	27	0	0	143	44	7	170	152	151	148	0
RFD HILL	246	188	0	3	206	221	12	353	318	316	278	91
SALEM	83	68	0	0	65	89	2	123	109	110	53	40
WEST LORIS	410	122	0	1	380	151	4	444	420	416	389	52
INLAND	40	29	0	0	38	31	0	69	69	69	63	6
BROOKSVILLE	104	26	1	0	86	45	0	119	100	100	99	9
ABSENTEE	418	345	0	0	340	444	10	530	480	479	395	211
COUNTY TOTALS	15,720	9,339	15	43	13,888	10,993	238	18,801	17,099	16,875	15,311	8,265

HORRY COUNTY  
 VOTES CAST IN GENERAL ELECTION  
 HELD IN SOUTH CAROLINA NOVEMBER 2, 1976

PRECINCTS	HOUSE OF REPRESENTATIVES				CLERK OF COURT	SHERIFF	CORONER	COUNTY AUDITOR	COUNTY TREAS.	
	DIST 103		DIST 104	DIST 105	DIST 106					
	(D)	(R)	(D)	(D)	(D)	(D)	(D)	(D)	(D)	
	* J E Y E R S * L E A N	W I N D E L L M C C R A C K I N	* C H O D G E S * H A R L E S E	* L A R G I E * D I S	* B A R R I N E A U * D A S T I L	* B I L L I G * C H A R R O N S O N	* B R O W N * J P	* C A R T R I G T E * A R R A G A T E	* J A C K S O N * G R R A L D Q	* G R I F F I N * R O S S O N M
BAYBORD	0	0	306	51	0	375	356	371	376	347
JOYNER SWAMP	0	0	26	134	0	160	160	160	160	158
POPLAR HILL	0	0	0	108	0	112	112	109	108	110
LIVE OAK	0	0	0	0	0	107	101	107	104	103
GURLEY	0	0	53	0	0	67	62	63	61	61
ALLSBROOK	0	0	109	0	0	115	116	115	113	111
HICKORY HILL	0	0	77	0	0	82	82	82	76	80
LITTLE RIVER	0	0	89	0	0	102	94	98	97	90
NIXON CR RD	0	0	301	0	0	302	298	298	0	302
WAMPEE	0	0	116	363	0	478	480	473	485	474
CHERRY GROVE	0	0	261	0	0	270	262	259	264	265
OCEAN DRIVE	0	0	454	0	0	477	459	468	479	454
CRESCENT BEACH	0	0	381	0	0	390	364	376	388	373
WIDY H BEA	112	1	210	0	0	343	334	330	330	340
FLOYDS	0	0	0	0	0	0	0	0	0	0
SPRING BRANCH	0	0	131	0	0	142	133	137	140	135
TAYLORSVILLE	0	0	90	81	0	97	93	91	98	91
PLEASANT VIEW	0	0	7	15	0	113	100	110	100	97
MT OLIVE	0	0	123	0	0	134	130	132	132	131
GREEN SEA	0	0	364	0	0	364	364	364	364	364
NORTON	0	0	65	0	0	65	65	65	65	65
JERNIGANS C R	0	0	84	0	0	83	81	82	80	80
EAST LORIS	0	0	52	0	0	56	51	54	54	51
MEET HOME	0	0	159	0	0	147	149	154	153	143
EBENEZER	0	0	146	0	0	146	146	146	146	146
LEON	0	0	111	0	0	112	112	110	111	112
DAISEY	0	0	155	0	0	175	140	165	175	145
MT VERNON	0	0	140	0	0	153	147	149	154	144
RED BLUFF	0	0	147	0	0	157	152	149	152	150
REHOBETH	0	0	0	0	0	0	0	0	0	0
GALIVANTS FERRY	0	0	0	79	18	100	90	101	106	89
AYNOR	0	0	270	143	0	333	299	310	337	285
MILL SWAMP	0	0	58	0	0	58	58	58	58	58
COOL SPRING	0	0	86	0	0	96	86	92	96	82
DOG BLUFF	0	0	0	2	148	163	152	157	164	148
JORDANVILLE	0	0	0	0	122	144	138	129	144	132
HORRY	0	0	0	225	19	250	244	240	247	242
PORT HARRELSO	0	0	0	0	0	0	0	0	0	0
TODDVILLE	0	0	0	105	126	108	108	110	122	97
PAWLEY SWAMP	0	0	0	0	117	117	117	117	117	117
CEDAR GROVE	0	0	0	0	173	194	176	183	192	167
BROWNWAY	0	0	0	0	140	140	136	138	136	136
LUNIPER DAY	0	0	0	23	118	118	118	118	118	116
SOCASTEE	0	0	0	154	479	455	455	456	478	449
MARLOWE	134	28	0	0	0	139	141	139	143	142
SURFSIDE BEACH	630	567	0	0	0	792	766	769	783	783
N MYRTLE BEACH	394	0	0	0	0	795	779	779	817	817
C MYRTLE BEACH	878	481	0	0	0	1,095	1,052	1,054	1,074	1,099
S MYRTLE BEACH	523	440	0	0	0	688	657	648	654	658
TILLY SWAMP	0	0	0	113	0	110	107	107	118	106
DOGWOOD	0	0	0	43	0	46	42	46	46	49
NORTH CONWAY	0	0	0	1,187	0	1,187	1,187	1,187	1,187	1,187
EAST CONWAY	0	0	0	456	0	443	443	444	464	464
WEST CONWAY	0	0	0	335	0	367	338	348	359	359

JAMESTOWN	0	0	0	0	0	522	482	493	0	490
RACE PATH	0	0	0	877	30	892	882	883	888	882
FOUR MILE	0	0	0	151	0	151	151	151	0	151
HOMEROOD	0	0	0	187	0	200	185	187	202	183
ADRIAN	0	0	0	117	0	117	124	116	123	110
MAPLE	0	0	0	117	0	128	119	128	128	115
WHITE OAK	0	0	0	105	0	102	95	105	105	92
HICKORY GROVE	0	0	0	217	0	226	221	222	224	218
SHELL	0	0	0	55	0	170	168	167	0	166
RED HILL	0	0	0	74	0	360	344	342	353	339
SALEM	0	0	0	113	0	125	121	121	124	116
WEST LORIS	0	0	452	0	0	461	441	452	452	428
INLAND	0	0	0	0	69	69	69	69	69	69
BROOKSVILLE	0	0	115	0	0	113	115	112	118	115
ABSENTEE	140	148	102	177	26	608	590	593	609	505
COUNTY TOTALS	4,039	3,576	5,407	5,819	1,356	18,857	18,457	18,191	16,930	18,376

HORRY COUNTY  
 VOTES CAST IN GENERAL ELECTION  
 HELD IN SOUTH CAROLINA NOVEMBER 2, 1976

PRECINCTS	COUNTY COUNCIL										
	(D) * CHILDS * BOBBS	(D) * ELLIOTT * DICCK	(D) * LUCKY * LACKY	(D) * HUCKS * G	(D) * JOHNSON * JIMMY	(D) * JOHNSTON * W	(D) * MARLUM * M	(D) * SARRVIS * G	(D) * BOND * RICHARD * H	(D) * CREE * PAUL	
BAYBORO	348	356	337	341	349	339	337	346	11	39	
JUYNER SWAMP	110	96	104	107	118	100	101	99	27	55	
POPLAR HILL	119	96	97	121	110	99	99	98	24	56	
LIVE OAK	101	98	94	103	102	99	95	102	14	7	
GURLEY	102	58	55	53	61	51	51	58	15	30	
ALLSBUOK	106	57	105	101	103	94	125	110	19	52	
HICKORY HILL	80	72	75	80	78	78	70	79	0	1	
LITTLE RIVER	205	224	207	187	204	190	187	182	36	63	
NIXON CR RD	285	304	285	288	286	281	284	279	10	11	
WAMPEE	476	495	467	467	477	467	471	472	29	30	
CHERRY GROVE	251	293	251	261	260	226	241	239	25	94	
OCEAN DRIVE	386	510	377	404	426	464	370	367	149	182	
CRESCENT BEACH	321	375	329	334	351	318	320	315	66	85	
WINDY H BEA	248	331	253	251	272	223	232	227	199	217	
FLOYDS	196	208	211	215	214	207	200	217	6	16	
SPRING BRANCH	127	127	132	129	134	130	130	127	8	10	
TAYLORSVILLE	77	88	74	73	70	64	79	79	21	29	
PLEASANT VIEW	98	80	92	84	93	91	87	92	21	32	
MT OLIVE	123	115	122	109	127	115	112	109	17	42	
GREEN SEA	143	346	350	355	352	354	307	356	8	21	
NORTON	65	63	65	65	64	65	64	65	0	0	
JERNIGANS C R	0	0	0	0	0	0	0	0	0	0	
EAST LORIS	466	481	463	450	477	437	512	492	149	233	
SWEET HGME	134	130	142	130	139	138	140	138	6	22	
EBENFELZ	162	158	162	158	165	161	159	162	12	21	
LEON	110	106	104	109	107	109	76	74	17	35	
DAISEY	140	140	140	136	137	115	167	150	15	80	
MT VERON	137	130	132	140	146	142	147	148	15	69	
RED BLUFF	145	147	142	145	149	140	142	143	11	15	
REHOBETH	74	74	70	70	91	78	91	74	29	54	
GALIVANTS FERRY	80	79	91	94	89	79	75	85	18	23	
AYNOR	312	287	291	340	323	269	254	252	87	149	
MILL SWAMP	46	43	36	32	43	39	40	39	9	15	
COOL SPRING	96	44	104	99	101	90	86	90	17	46	
DOG BLUFF	145	133	152	157	139	139	134	136	12	39	
JORDANVILLE	138	117	129	139	136	135	117	134	4	44	
HORRY	240	199	249	222	231	219	195	211	18	63	
PORT HARRELSON	328	335	277	333	308	324	305	330	16	42	
TODDVILLE	121	96	106	106	106	98	89	85	30	68	
PAWLEY SWAMP	90	85	86	85	85	81	89	85	16	42	
CEDAR GROVE	189	145	149	152	184	192	156	165	26	86	
BROWNWAY	126	104	117	101	111	107	107	105	5	48	
JUNIPER BAY	92	70	83	74	89	83	74	78	17	60	
SOCASTEE	389	380	361	343	398	352	376	361	122	174	
MARLOWE	132	133	132	134	131	132	127	132	20	27	
SURFSIDE BEACH	639	619	616	653	663	637	558	577	383	463	
N MYRTLE BEACH	1,448	1,645	1,393	1,272	1,171	1,180	1,244	1,233	904	927	
S MYRTLE BEACH	512	977	915	889	964	879	853	858	208	289	
C MYRTLE BEACH	524	522	471	559	474	474	470	480	242	344	
TILLY SWAMP	94	95	96	88	98	87	82	83	31	62	
DOGWOOD	37	40	36	36	39	39	40	40	3	15	
NORTH CONWAY	944	677	927	716	980	694	581	698	177	100	
EAST CONWAY	454	464	421	316	453	326	258	324	100	100	
WEST CONWAY	356		312	247	350	277	53	64	5	5	



JAMESTOWN	499	355	426	350	468	349	342	370	57	198
RACE PATH	879	883	872	877	881	877	877	875	3	2
FOUR MILE	116	86	105	74	109	82	97	79	15	79
HCMEWOOD	180	162	177	162	178	163	149	161	21	72
ADRIAN	116	83	106	95	106	91	94	91	14	58
MAPLE	123	100	111	89	111	91	109	97	16	62
WHITE OAK	0	0	0	0	0	0	0	0	0	0
HICKORY GROVE	219	190	207	199	219	107	192	220	25	57
SHELL	178	165	175	175	168	162	160	179	6	23
RED HILL	346	297	310	293	331	305	274	282	87	144
SALEM	118	58	89	83	107	83	106	110	0	1
WEST LORIS	400	403	404	407	406	386	400	421	32	77
INLAND	61	59	60	60	62	62	210	247	56	187
BROOKSVILLE	108	108	99	97	108	95	106	99	9	19
ABSENTEE	520	496	519	462	545	472	450	522	177	257
COUNTY TOTALS	17,329	16,766	16,716	15,850	17,751	15,422	15,177	15,770	3,966	7,087

HORRY COUNTY  
 VOTES CAST IN GENERAL ELECTION  
 HELD IN SOUTH CAROLINA NOVEMBER 2, 1976

PRECINCTS	COUNTY COUNCIL						COUNTY BOARD OF EDUCATION				COUNTY COUNCIL CHAIR.
	(D) ROBERT	(D) FLEMING	(D) FORRE	(D) GRAHAM	(D) GRAY	(D) LARRY	(D) COLLINS	(D) HARDEE	(D) OLICK	(D) RUSSELL	(D) J. HARRISON
BAYBORD	13	19	36	45	26	31	351	354	338	340	0
JOYNER SWAMP	32	31	37	62	42	44	160	160	160	160	160
POPLAR HILL	24	23	22	51	53	45	103	99	97	97	0
LIVE OAK	5	2	2	13	6	3	100	103	101	101	104
GURLEY	3	24	18	42	20	22	60	67	60	61	65
ALSBROOK	32	23	0	57	46	54	105	117	104	104	114
HICKORY HILL	2	0	0	2	1	2	79	83	79	78	82
LITTLE RIVER	67	53	40	79	60	58	92	91	104	92	0
NIXON CR RD	26	9	10	21	10	21	0	0	0	0	0
WAMPEE	13	21	23	36	31	38	473	467	487	475	475
CHERRY GROVE	128	82	65	128	105	101	249	241	270	240	262
OCEAN DRIVE	204	159	116	239	191	183	434	429	422	422	463
CRESCENT BEACH	146	89	57	131	96	93	350	337	392	339	388
WINDY H BEA	252	226	176	246	236	217	318	302	335	295	336
FLOYDS	15	11	4	43	28	14	0	0	0	0	0
SPRING BRANCH	7	6	15	15	12	6	136	132	130	130	132
TAYLORSVILLE	29	23	14	62	45	39	83	88	78	78	94
PLEASANT VIEW	29	17	22	59	22	26	0	0	0	0	105
MT OLIVE	20	22	19	49	27	27	126	126	121	120	131
GREEN SEA	10	8	11	30	20	32	364	364	364	364	364
NORTON	1	0	0	1	0	0	65	65	65	65	65
JERNIGANS C R	10	0	0	0	1	0	0	65	65	65	0
EAST LDRIS	192	157	150	290	200	243	504	567	497	486	652
SWEET HOME	18	9	9	28	27	20	141	146	140	140	147
EBENEZER	30	14	9	27	27	22	146	146	146	146	146
LEON	2	0	0	2	0	0	110	110	109	109	111
DAISEY	31	17	7	106	73	94	145	152	145	150	171
MT VERON	24	28	14	82	53	55	144	153	141	140	155
RED BLUFF	16	19	17	17	17	14	144	150	143	142	153
REHOBETH	37	36	22	61	17	34	0	0	0	0	0
GALIVANTS FERRY	18	17	15	40	27	24	98	92	91	91	97
AYNOR	194	114	125	251	178	122	279	253	251	239	313
MILL SWAMP	9	13	3	31	22	9	58	58	58	58	58
COOL SPRING	15	7	24	50	28	20	92	84	78	85	94
DOG BLUFF	9	23	19	39	23	19	146	147	138	140	165
JORCANVILLE	8	14	12	30	22	15	131	126	126	118	137
HORRY	11	47	20	91	59	54	240	217	218	227	252
PORT HARRELSCN	1	1	52	8	47	34	0	0	0	0	0
TODDVILLE	16	16	15	33	35	38	108	105	96	98	114
PAWLEY SWAMP	39	32	13	33	32	30	141	117	117	117	117
CEDAR GROVE	5	22	13	60	32	38	175	162	162	161	175
BROWNWAY	5	34	8	37	43	40	136	137	138	138	139
JUNIPER BAY	23	43	7	28	44	24	118	118	118	118	118
SOCASTEFF	147	194	105	191	179	156	0	0	0	0	458
MARLOWE	18	23	23	29	25	20	139	134	135	137	140
SURFSIDE BEACH	409	523	351	521	464	466	731	677	686	678	756
N MYRTLE BEACH	1,050	1,338	874	1,226	1,126	1,186	1,603	1,465	1,504	1,479	1,707
S MYRTLE BEACH	259	341	218	332	294	286	1,014	968	966	953	1,059
C MYRTLE BEACH	284	419	219	342	349	312	0	0	0	0	0
TILLY SWAMP	30	38	22	47	55	55	106	103	102	98	109
DOGWOOD	16	14	9	15	17	17	48	48	48	48	48
NORTH CONWAY	136	283	125	356	336	336	1,187	1,187	1,187	1,187	1,187
EAST CONWAY	77	134	68	168	157	157	440	427	410	410	410
WEST CONWAY	49	94	133	133	157	158	344	318	316	317	317

JAMESTOWN	70	180	55	168	192	179	0	0	0	0	0
RACE PATH	1	2	20	6	2	8	884	882	881	877	880
FOUR MILE	14	19	7	32	57	37	0	0	0	0	0
HOMEWOOD	25	37	24	41	65	46	179	165	162	161	190
ADRIAN	19	20	11	52	58	32	105	103	98	96	118
MAPLE	15	32	22	48	42	30	114	111	115	110	122
WHITE OAK	0	0	0	0	0	0	0	0	0	0	0
HICKORY GROVE	30	53	12	66	62	44	209	205	197	193	228
SHELL	9	9	3	16	21	20	0	0	0	0	0
RED HILL	80	106	51	119	131	114	329	311	312	316	346
SALEM	41	39	24	55	62	51	119	115	115	114	119
WEST LORIS	48	34	40	112	56	88	426	472	422	418	461
INLAND	8	8	7	7	10	16	69	69	69	69	69
BROOKSVILLE	16	17	10	22	18	18	112	110	118	109	111
ABSENTEE	181	212	149	230	234	207	582	554	551	541	596
COUNTY TOTALS	4,822	5,744	3,760	7,221	6,696	6,186	15,435	15,026	15,170	14,752	16,232

JASPER COUNTY  
VOTES CAST IN GENERAL ELECTION  
HELD IN SOUTH CAROLINA NOVEMBER 2, 1976

PRECINCTS	PRESIDENT AND VICE-PRESIDENT				REP. IN CONGRESS		STATE SENATE		HOUSE OF REP.	SOLICITOR	CLERK OF COURT	SHERIFF		CORONER
	(D) *MONDAGLE *CARTYFFER	(R) DORR DORR	(A) ANDERSON SOLNFORD	(I) MADDOX	DIST NO 001		DIST NO 15-1	DIST NO 15-2	DIST NO 122	DIST NO 014	(D) *CORPENNING	(D) *BRANTLEY *CLIFFORD	(W) RAYMOND JR	(D) *SAULS *MARTINI
					(D) *DAVIES *MEWDEL J	(R) LOWELL LONNIE	(D) *HOWELL *WILLIAMS T	(D) *HADDEN *JAMES M JR	(D) *SAULS *MARTINI	(D) *MURDAUGH *RANDOLPH				
RTDGLAND 1	416	385	10	20	675	134	682	675	751	724	717	478	309	734
RIDGELAND 2	268	220	10	00	429	56	419	411	454	442	231	315	155	453
HARDEEVILLE	815	235	20	50	1,020	75	599	610	360	652	625	729	324	641
GRAYS	139	78	00	00	205	17	185	180	197	195	191	133	80	195
TILLMAN	252	83	00	00	293	48	314	305	326	328	314	278	66	320
GILLISONVILLE	157	26	00	00	179	5	170	170	170	172	168	151	25	171
GRAHAMVILLE	230	99	00	00	298	32	305	305	318	310	310	264	66	318
OKATIE	72	13	00	00	81	34	78	76	81	78	77	74	9	80
PINELAND	369	7	00	00	357	10	365	363	364	364	362	364	5	363
COOSAWHATCHIE	151	45	00	00	172	28	159	163	173	172	165	149	44	165
ABSENT EE	34	30	00	00	56	9	55	52	62	58	59	47	12	63
COUNTY TOTALS	2,903	1,221	60	10	3,765	418	3,331	3,310	3,256	3,495	3,219	2,982	1,095	3,503

JASPER COUNTY  
 VOTES CAST IN GENERAL ELECTION  
 HELD IN SOUTH CAROLINA NOVEMBER 2, 1976

PRECINCTS	COUNTY COUNCIL				COUNTY BOARD OF EDUCATION								
	DIST NO 001	DIST NO 002	DIST NO 003	DIST NO 004	(D)	(D)	(D)	(D)	(D)	(D)	(D)	(D)	(D)
	*LOWTHER	*VAIGNEUR	*DAVISS	*GRAY	*ROGERS	*TYLER	*ZINNERMAN	*SMITH	*GREEN	*RAYMOND	*COPE	*WILLIAMS	*MOCK
RIDGELAND 1	714	729	712	709	678	650	657	659	659	672	684	650	668
RIDGELAND 2	435	441	425	418	416	399	403	407	391	415	422	400	408
HARDEEVILLE	590	604	330	595	586	568	361	592	566	605	379	574	582
GRAYS	196	194	192	196	181	181	182	180	181	185	193	181	183
TILLMAN	312	315	320	318	282	304	310	303	303	310	307	300	299
GILLISONVILLE	167	168	168	171	169	169	168	169	170	168	172	167	168
GRAHAMVILLE	311	320	308	307	307	298	303	299	300	306	307	299	303
OKATIE	76	75	75	76	72	74	73	72	72	72	72	72	72
PINELAND	364	369	367	368	363	365	364	358	367	367	366	366	366
COOSAWHATCHIE	165	162	158	169	156	157	163	155	162	161	158	158	156
ABSENTEE	58	59	54	54	57	53	50	52	53	55	55	51	52
<b>COUNTY TOTALS</b>	<b>3,388</b>	<b>3,437</b>	<b>3,109</b>	<b>3,381</b>	<b>3,267</b>	<b>3,218</b>	<b>3,034</b>	<b>3,246</b>	<b>3,224</b>	<b>3,316</b>	<b>3,115</b>	<b>3,218</b>	<b>3,257</b>

KERSHAW COUNTY  
 VOTES CAST IN GENERAL ELECTION  
 HELD IN SOUTH CAROLINA NOVEMBER 2, 1976

PRECINCTS	PRESIDENT AND VICE-PRESIDENT				REPRESENTATIVE IN CONGRESS			STATE SENATE			HOUSE OF REPRESENTATIVES				
	(D) *MCARTER MONDRIE	(R) FORD DOLE	(A) ANDERSON SHACKLEFORD	(I) MAYDOX	DIST NO 05			DIST NO 06-1	DIST NO 06-2	DIST NO 06-3	DIST NO 051	DIST NO 052		DIST NO 053	
					(D) *KELLEN	(R) BOBBY RICHARDSON	(I) HAROLD HOUGH	(D) *FRANK RODDER L	(D) *SAMUEL MENDENHALL	(D) *HOLLAND H	(D) *WILLIAM DESCHAMPS	(D) *ROBERT SMITH FRENCH	(R) JOHN DELOACH JR	(D) *CLYDE WILBURN	
AIRPORT	253	328	2	3	190	395	0	415	416	432	0	91	106	304	
ANT IOCH	111	87	2	3	93	117	0	133	133	137	142	0	0	0	
BETHUNE	299	271	4	3	216	355	5	339	341	370	336	0	0	340	
BUFFALO	162	109	1	0	110	162	4	197	196	210	0	0	0	202	
CAMDEN NO. 1	383	50	0	0	411	36	2	391	389	413	0	402	47	0	
CAMDEN NO. 2	185	161	1	0	177	168	2	212	210	236	0	197	134	0	
CAMDEN NO. 3	221	352	3	3	266	313	3	393	388	414	0	335	235	0	
CAMDEN NO. 4	257	527	3	1	287	505	5	470	465	489	0	434	335	0	
CAMDEN NO. 6	96	130	0	0	64	166	0	143	141	153	0	105	119	0	
CASSATT	170	76	0	2	144	107	0	230	230	230	230	0	0	0	
CHARLOTTE THOMP	302	204	0	0	276	231	0	299	299	322	277	84	36	0	
DOBYS HILL	81	40	1	1	77	46	0	55	55	55	0	84	36	0	
EAST CAMDEN	117	115	1	5	73	170	0	134	136	149	0	114	110	0	
ELGIN	306	297	1	1	240	363	1	355	355	375	0	311	252	0	
GATES FORD	57	35	4	1	44	50	0	72	73	75	0	0	0	70	
HERMITAGE	67	64	0	0	44	86	0	0	0	0	0	66	57	0	
KERSHAW NO. 1	196	228	0	0	145	281	2	312	298	304	0	0	0	316	
KERSHAW NO. 2	182	173	1	1	148	207	0	241	236	251	0	0	0	244	
LIBERTY HILL	89	36	0	0	86	39	0	100	103	103	0	0	0	90	
LUGOFF NO 1	195	267	3	3	133	330	0	189	291	305	0	192	261	0	
LUGOFF NO 2	253	339	3	3	212	384	2	386	373	392	0	292	279	0	
MALVERN HILL	168	247	0	0	138	277	1	300	296	320	0	0	0	303	
RABONS X ROADS	207	203	0	0	209	205	1	242	240	252	0	233	160	0	
SALT POND	79	47	0	0	59	62	1	74	74	80	0	69	47	0	
SHAYLORS HILL	149	60	0	0	140	74	1	153	150	156	0	132	53	17	
SPRINGDALE	267	434	0	0	281	446	0	495	496	510	0	303	190	120	
THREE C	124	124	1	0	78	172	0	172	0	0	0	0	0	219	
WESTVILLE	250	123	1	0	231	143	2	214	215	240	0	123	26	164	
WHITES GARDENS	309	223	0	0	247	282	2	282	279	307	255	107	90	0	
RIVERDALE	190	101	0	0	165	124	0	204	206	220	0	196	73	0	
CAMDEN NO. 5	100	255	1	0	81	280	0	232	234	240	0	160	196	0	
CAMDEN NO. 5 A	252	205	2	0	265	199	2	317	320	348	0	308	131	0	
ABS ENTEE	134	213	0	0	126	222	2	132	131	144	3	131	109	4	
COUNTY TOTALS	6,211	6,126	36	29	5,436	6,997	42	7,811	7,769	8,231	1,243	4,488	3,121	2,431	

SHAW COUNTY  
 VOTES CAST IN GENERAL ELECTION  
 HELD IN SOUTH CAROLINA NOVEMBER 2, 1976

PRECINCTS	CLERK OF COURT	COUNTY COUNCIL				COUNTY BOARD OF EDUCATION			
	(D)	(D)	(D)	(R)	(N)	(N)	(N)	(N)	
	* W O G B U R N E D W A R D	* K E L L Y S T E V E J R	* S P E A R S J A C K H	P A R T B U R T O N	* G A I N E Y R C	* M C K I T T R I C K D A N	* D E B R U H L D O E	* T E T T E R T O N W I L L I A M	
AIRPORT	434	376	352	238	591	591	591	591	
ANT IOCH	137	150	129	71	184	174	181	175	
BETHUNE	341	331	375	214	572	526	529	536	
BUFFALO	196	202	198	73	231	220	221	221	
CAMDEN NO. 1	393	410	389	33	382	364	382	386	
CAMDEN NO. 2	220	221	217	131	266	257	277	268	
CAMDEN NO. 3	400	370	394	235	551	551	552	558	
CAMDEN NO. 4	473	466	440	370	299	319	340	342	
CAMDEN NO. 6	147	131	133	108	110	210	115	211	
CASSATT	230	200	201	52	253	253	253	253	
CHARLOTTE THOMP	318	332	318	106	512	512	511	512	
DOBYS MILL	0	99	94	21	104	108	108	104	
EAST CAMDEN	135	161	148	84	178	157	196	170	
ELGIN	344	362	359	253	538	574	545	549	
GATES FORD	73	64	76	3	97	97	97	97	
HERMITAGE	0	100	85	35	110	110	113	113	
KERSHAW NO. 1	308	310	308	128	273	358	366	358	
KERSHAW NO. 2	250	222	220	75	40	17	33	30	
LIBERTY HILL	103	107	94	24	84	87	96	100	
LUGOFF NO 1	281	251	271	247	443	438	443	442	
LUGOFF NO 2	366	350	342	287	575	570	578	580	
MALVERN HILL	309	295	286	157	185	164	188	186	
RABONS X ROADS	236	258	278	122	417	417	418	417	
SALT POND	77	77	95	33	109	0	109	109	
SHAYLORS' HILL	154	175	142	44	210	212	206	213	
SPRINGDALE	496	474	370	325	560	568	573	607	
THREE C'S	219	154	168	57	220	220	220	220	
WESTVILLE	233	245	290	68	281	287	268	308	
WHITES GARDENS	303	322	318	155	535	535	535	535	
RIVERDALE	201	205	197	95	207	192	207	233	
CAMDEN NO. 5	224	229	149	226	184	191	204	201	
CAMDEN NO. 5 A	339	337	320	146	338	322	339	370	
ABSENT EE	159	176	111	157	278	283	278	291	
COUNTY TOTALS	8,099	8,162	7,867	4,373	9,917	9,884	10,072	10,286	

KERSHAW COUNTY  
 VOTES CAST IN GENERAL ELECTION  
 HELD IN SOUTH CAROLINA NOVEMBER 2, 1976

PRECINCTS	SCHOOL TRUSTEE									
	DIST NO 004		DIST NO 005		DIST NC 006			DIST NO 007		
	(D) * BOBBY L	(D) * JEWETT J	(D) * HAMMOND LARRY	(D) * NOBLEY R	(D) * DOUGLASS GRAVE	(D) * LEMUE C	(D) * ROBERTY A	(D) * FAULKNER LARRY	(D) * HAMMOND MAX C JR	
AIRPORT	0	0	0	0	0	0	0	0	0	
ANTIOCH	0	0	0	0	0	0	0	0	0	
BETHUNE	0	0	0	0	0	0	0	0	0	
BUFFALO	0	0	0	0	0	0	0	0	0	
CAMDEN NO. 1	0	0	0	0	0	0	0	0	0	
CAMDEN NO. 2	0	0	0	0	0	0	0	0	0	
CAMDEN NO. 3	0	0	0	0	0	0	0	0	0	
CAMDEN NO. 4	0	0	0	0	0	0	0	0	0	
CAMDEN NO. 6	0	0	0	0	0	0	0	0	0	
CASSATT	0	0	0	0	0	0	0	0	0	
CHARLOTTE THOMP	0	0	0	0	0	0	0	0	0	
DOBYS MILL	0	0	0	0	0	0	0	0	0	
EAST CAMDEN	0	0	0	0	0	0	0	0	0	
ELGIN	0	0	0	0	0	0	0	0	0	
GATES FORD	0	0	0	0	0	0	0	0	0	
HERMITAGE	0	0	0	0	0	0	0	0	0	
KERSHAW NO. 1	0	0	0	0	0	0	0	0	0	
KERSHAW NO. 2	320	272	312	277	313	258	282	303	104	
LIBERTY HILL	0	0	0	0	0	0	0	29	46	
LUGOFF NO 1	0	0	0	0	0	0	0	0	0	
LUGOFF NO 2	0	0	0	0	0	0	0	0	0	
MALVERN HILL	0	0	0	0	0	0	0	0	0	
RABONS X RO ADS	0	0	0	0	0	0	0	0	0	
SALT POND	0	0	0	0	0	0	0	0	0	
SHAYLORS HILL	0	0	0	0	0	0	0	0	0	
SPRINGDALE	0	0	0	0	0	0	0	0	0	
THREE CTS	0	0	0	0	0	0	0	20	43	
WESTVILLE	0	0	0	0	0	0	0	0	0	
WHITES GARDENS	0	0	0	0	0	0	0	0	0	
RIVERDALE	0	0	0	0	0	0	0	0	0	
CAMDEN NO. 5	0	0	0	0	0	0	0	0	0	
CAMDEN NO. 5 A	0	0	0	0	0	0	0	0	0	
ABSENT EE	0	0	0	0	0	0	0	0	0	
COUNTY TOTALS	320	272	312	277	313	258	282	798	193	



LANCASTER COUNTY  
VOTES CAST IN GENERAL ELECTION  
HELD IN SOUTH CAROLINA NOVEMBER 2, 1976

PRECINCTS	PRESIDENT AND VICE-PRESIDENT				REPRESENTATIVE IN CONGRESS			STATE SENATE			HOUSE OF REPRESENTATIVES			CLERK OF COURT
	(D) * MONROE * CONNOR	(R) DOOLE	(A) ANDERSON	(T) MAYDOX	DIST NO 005			DIST NO 06-1	DIST NO 06-2	DIST NO 06-3	DIST NO 044	DIST NO 045	DIST NO 046	(D) * VERMANUS
					(D) * KENN * HOLLAND	(R) * BRY * HARROSS	(T) * HUGH	(O) * FRANK * L	(D) * HUE * HALL	(D) * HALL * H	(D) * HALL * H	(D) * HALL * H	(D) * HALL * H	
RIVERSIDE	153	117	0	1	133	137	0	221	221	221	218	221	218	208
PRIMUS	62	34	0	0	36	61	0	90	91	88	87	89	91	91
OAK RIDGE	76	42	0	0	65	55	0	121	121	121	121	121	121	121
ELGIN	304	264	0	0	200	372	2	574	574	574	570	570	574	574
DIXIE	91	51	0	0	79	61	0	142	142	142	142	142	142	142
DOUGLAS	355	185	7	0	277	269	2	335	335	335	331	331	332	332
FORK HILL	57	71	1	0	30	101	0	132	132	132	132	132	132	132
ERWIN FARM	299	167	1	1	194	269	1	467	467	467	460	467	463	467
RICH HILL	67	63	0	0	25	105	1	131	131	131	131	131	131	131
UNITY	174	48	0	0	117	104	2	209	209	209	209	209	209	209
SPRINGS MILL 2	147	54	0	0	129	70	0	199	199	199	196	196	197	199
LYNWOOD DRIVE	289	129	0	0	227	196	0	422	422	422	412	412	422	422
WELSHS	57	50	0	0	30	77	0	89	89	89	89	89	89	89
TABERNACLE	86	82	0	0	93	75	10	168	168	168	168	168	168	168
UNION	75	27	0	0	73	27	1	101	101	101	101	101	101	101
SPRINGS MILL 1	86	35	2	9	76	44	0	99	99	99	96	98	97	99
WYLIE PARK	718	1,079	8	0	545	1,259	6	1,840	1,840	1,840	1,819	1,819	1,840	1,840
BELAIRE	346	129	1	1	327	150	0	478	478	478	456	478	456	478
VAN WYCK	121	78	0	0	103	97	0	201	201	201	201	201	201	201
FLAT CREEK	44	33	0	0	36	45	0	81	81	81	81	81	81	81
PLEASANT VALLEY	267	141	0	0	181	225	0	407	407	407	395	407	395	407
JACKSONHAM	143	71	0	0	106	107	0	214	214	214	207	214	207	214
FLINT RIDGE	33	25	0	0	9	50	0	59	59	59	59	59	59	59
HYDE PARK	133	67	0	0	102	98	0	187	187	187	187	187	187	187
MIDWAY	88	130	0	0	61	159	0	221	221	221	221	221	221	221
TRADESVILLE	121	18	0	0	92	68	0	139	139	139	139	139	139	139
PLEASANT HILL	121	76	0	0	92	107	1	177	177	177	158	177	172	173
LANCASTER EAST	584	71	0	0	544	102	1	620	572	596	502	547	597	360
ANTIOCH	251	111	0	0	189	171	0	359	359	359	351	351	359	359
KERSHAW	205	210	0	4	158	262	1	421	421	421	413	413	421	421
DWIGHT	221	68	0	0	138	140	3	281	281	281	281	281	281	281
CHARLES BORO	60	30	0	0	63	27	0	90	90	90	90	90	90	90
KERSHAW HILL	241	186	1	1	177	261	0	438	438	438	438	438	438	438
LANCASTER WEST	346	263	0	0	296	326	0	622	622	622	622	622	622	622
CARMEL	165	48	9	2	144	82	1	227	227	227	227	227	227	227
CAMP CREEK	260	93	0	2	188	168	2	358	358	358	353	356	355	358
HEATH SPRINGS	306	163	0	1	232	242	0	476	476	476	470	467	473	476
GOODS CR RD	524	185	0	0	426	286	0	525	487	478	445	502	530	565
CHESTERFD AV	549	215	0	2	444	316	0	786	786	786	786	786	786	786
ABSENTEE	86	88	1	0	71	140	1	98	99	99	11	98	98	98
COUNTY TOTALS	8,324	4,997	37	27	6,487	6,911	38	12,805	12,692	12,725	12,375	12,638	12,702	12,569

LANCASTER COUNTY  
VOTES CAST IN GENERAL ELECTION  
HELD IN SOUTH CAROLINA NOVEMBER 2, 1976

	SHERIFF	CORONER	COUNTY AUDITOR	COUNTY TREAS.	COUNTY COUNCIL							COUNTY Supt. of Ed.	
	(D) * P * A * R * K * S	(D) * C * H * A * N * D * L * E * R	(D) * R * O * B * I * N * S * O * N	(D) * W * R * I * G * H * T	(D) R A D A M S	(D) * B E L L	(D) E U G E N E	(D) H U D S O N	(D) W A Y N E	(D) * M O B L E Y	(D) * M O B L E Y	(D) * P L Y M E R	(D) * J O H N
PRECINCTS													
RIVERS IDE	221	208	208	208	87	153	130	94	136	127	110	211	
PRIMUS	91	92	90	91	40	54	63	58	52	43	77	91	
OAK RIDGE	121	121	121	121	52	28	86	73	36	40	58	121	
ELGIN	574	574	574	574	155	232	230	204	238	222	246	574	
DIXIE	142	142	142	142	76	88	83	74	96	90	128	142	
DOUGLAS	335	335	335	335	152	266	320	242	282	245	274	335	
FORK HILL	132	132	132	132	84	80	108	108	85	80	107	132	
ERWIN FARM	466	467	467	467	198	218	379	284	191	168	234	467	
RICH HILL	131	131	131	131	51	40	89	77	47	45	94	131	
UNITY	209	209	209	209	55	107	91	75	96	84	127	209	
SPRINGS MILL 2	199	199	199	199	124	109	165	135	108	99	109	199	
LYNWOOD DRIVE	422	422	422	422	223	280	304	285	250	224	261	422	
WELSH'S	89	89	89	89	53	83	95	83	54	47	79	89	
TABERNACLE	168	168	168	168	46	86	71	65	112	96	165	168	
UNTON	101	101	101	101	63	41	79	69	28	26	91	101	
SPRINGS MILL 1	99	99	99	99	106	69	92	64	74	77	69	99	
WYLIE PARK	1,840	1,840	1,840	1,840	391	1,395	633	422	1,405	1,333	995	1,840	
BELAIRE	478	478	478	478	222	323	205	207	343	351	351	478	
VAN WYCK	201	201	201	201	128	163	144	130	152	149	159	201	
FLAT CREEK	81	81	81	81	47	19	40	69	29	24	39	81	
PLEASANT VALLEY	407	407	407	407	161	174	146	122	149	161	196	407	
JACKSONHAM	214	214	214	214	130	141	134	135	144	147	141	214	
FLINT RIDGE	59	59	59	59	18	28	26	32	28	19	17	59	
HYDE PARK	187	187	187	187	146	167	148	130	152	151	139	187	
MIDWAY	221	221	221	221	82	57	97	154	67	56	103	221	
TRADESVILLE	139	139	139	139	81	53	130	107	34	33	128	139	
PLEASANT HILL	177	173	168	174	144	155	154	168	154	154	153	177	
LANCASTER EAST	71	362	373	366	338	383	122	103	387	387	69	69	
ANT IOCH	359	359	359	359	103	121	151	134	94	106	359	359	
KERSHAW	421	421	421	421	100	139	79	187	210	224	137	421	
DWIGHT	281	281	281	281	108	144	172	129	149	140	237	281	
CHARLES BORO	90	90	90	90	29	18	52	64	37	19	51	90	
KERSHAW MILL	438	438	438	438	79	139	85	159	156	155	106	438	
LANCASTER WEST	622	622	622	622	345	492	319	254	500	454	334	622	
CARMEI	227	227	227	227	73	77	125	93	95	77	108	227	
CAMP CREEK	358	358	358	358	105	155	167	131	128	118	182	358	
HEAT H. SPRINGS	476	476	476	476	112	148	127	135	179	160	121	476	
GOOSHS CR RD	562	539	547	573	405	402	544	489	376	407	424	546	
CHEST ERFD AV	786	786	786	786	320	451	332	271	447	425	381	786	
ABS ENTEE	100	98	98	98	41	79	47	44	72	72	70	100	
COUNTY TOTALS	12,295	12,546	12,558	12,591	5,236	7,333	6,552	5,877	7,372	7,035	7,229	12,229	

LANCASTER COUNTY  
VOTES CAST IN GENERAL ELECTION  
HELD IN SOUTH CAROLINA NOVEMBER 2, 1976

PRECINCTS	COUNTY BOARD OF EDUCATION					
	(D) * H A R D L D C R E N S H A W	(D) W A Y N E F I E L D S	(D) J O H N G R I F F I N C	(D) * H A M M O N D M A X Y H	(D) C O Y K N I G H T J R	(D) * G E O R G E W A L D R O P
RIVERSIDE	115	85	76	160	104	129
PRIMUS	73	37	13	49	41	40
OAK RIDGE	55	34	33	66	60	49
ELGIN	213	143	109	279	169	267
DIXIE	48	56	41	62	39	44
DOUGLAS	200	195	116	322	209	320
FORK HILL	50	26	18	52	48	30
ERWIN FARM	186	193	89	291	219	267
RICH HILL	69	46	28	65	59	51
UNITY	117	67	46	102	78	91
SPRINGS MILL 2	78	64	42	135	104	109
LYNWOOD DRIVE	172	159	88	261	142	205
WELSH'S	50	31	26	40	31	25
TABERNAACLE	109	48	50	86	63	79
UNION	67	25	26	49	69	46
SPRINGS MILL 1	24	31	22	67	49	40
YLIE PARK	540	770	624	1,164	537	1,228
BELAIRE	250	226	262	215	205	234
VAN WYCK	80	53	52	60	48	77
FLAT CREEK	37	28	16	42	43	23
PLEASANT VALLEY	166	95	175	88	116	73
JACKSONHAM	78	67	52	90	82	68
FLINT RIDGE	25	7	10	30	29	10
HYDE PARK	40	66	31	76	50	64
MIDWAY	112	58	61	85	81	44
TRADESVILLE	80	53	38	84	71	32
PLEASANT HILL	101	30	55	98	85	77
LANCASTER EAST	69	86	51	288	256	263
ANT IOCH	117	90	110	134	95	105
KERSHAW	174	100	99	169	117	135
DWIGHT	169	126	87	175	132	97
CHARLESBORO	42	46	37	51	57	14
KERSHAW MILL	138	106	119	148	95	69
LANCASTER WEST	172	191	119	336	215	344
CARMEL	106	58	46	85	78	89
CAMP CREEK	136	95	87	158	137	107
HEATH SPRINGS	152	85	86	168	117	87
GOOSHS CR RD	162	203	83	378	321	276
CHESTERFD AV	269	278	182	419	291	379
ABS ENT EE	28	30	27	51	41	54
COUNTY TOTALS	4,869	4,187	3,332	6,678	4,783	5,741

LANCASTER COUNTY  
VOTES CAST IN GENERAL ELECTION  
HELD IN SOUTH CAROLINA NOVEMBER 2, 1976

PRECINCTS	SCHOOL TRUSTEE									
	DIST NO 001									
	(D) ANNABELLE	(D) BOYKIN	(D) *BERNARDINE COOPER	(D) *DOUGLASHAM GLAS	(D) *GARDNER BRUCE	(D) *HAGGINS BOBBIE M	(D) *HOUGH FRANCIS M	(D) JONES DONNA S	(D) *SCOTT DONALD B	(D) *WILLIAMS WILLIAM G
RIVERSIDE	149	155	203	213	198	204	159	204	184	201
PRIMUS	0	0	0	0	0	0	0	0	0	0
OAK RIDGE	0	0	0	0	0	0	0	0	0	0
ELGIN	266	419	514	461	476	445	308	445	425	421
DIXIE	0	0	0	0	0	0	0	0	0	0
DOUGLAS	257	365	449	422	431	444	332	435	400	404
FORK HILL	0	0	0	0	0	0	0	0	0	0
ERWIN FARM	293	314	394	360	377	357	245	360	334	326
RICH HILL	0	0	0	0	0	0	0	0	0	0
UNITY	0	0	0	0	0	0	0	0	0	0
SPRINGS MILL 2	105	125	165	148	166	152	132	155	143	127
LYNWOOD DRIVE	199	276	357	307	338	317	269	319	303	308
WELSH'S	0	0	0	0	0	0	0	0	0	0
TABERNAACLE	0	0	0	0	0	0	0	0	0	0
UNION	0	0	0	0	0	0	0	0	0	0
SPRINGS MILL 1	68	80	84	91	87	84	68	82	61	79
WYLIE PARK	1,005	1,182	1,384	1,384	1,496	1,386	674	1,466	1,449	1,486
BELAIRE	0	0	0	0	0	0	0	0	0	0
VAN WYCK	84	93	113	131	125	124	99	112	105	115
FLAT CREEK	0	0	0	0	0	0	0	0	0	0
PLEASANT VALLEY	0	0	0	0	0	0	0	0	0	0
JACKSONHAM	118	141	175	170	170	170	119	162	146	148
FLINT RIDGE	0	0	0	0	0	0	0	0	0	0
HYDE PARK	103	151	169	152	154	159	111	150	154	150
MIDWAY	0	0	0	0	0	0	0	0	0	0
TRADESVILLE	0	0	0	0	0	0	0	0	0	0
PLEASANT HILL	0	0	0	0	0	0	0	0	0	0
LANCASTER EAST	581	270	302	377	299	313	527	286	304	410
ANTIOCH	108	155	206	201	197	197	143	180	174	171
KERSHAW	0	0	0	0	0	0	0	0	0	0
DWIGHT	0	0	0	0	0	0	0	0	0	0
CHARLES BORD	0	0	0	0	0	0	0	0	0	0
KERSHAW HILL	0	0	0	0	0	0	0	0	0	0
LANCASTER WEST	384	408	491	462	458	480	401	462	548	507
CARMEL	125	136	170	173	170	166	145	159	157	160
CAMP CREEK	35	31	53	47	51	47	18	46	42	42
HEATH SPRINGS	0	0	0	0	0	0	0	0	0	0
GOOSHS CR RD	341	465	584	543	538	515	399	529	489	431
CHESTERFD AV	490	490	583	551	527	542	447	508	500	530
ABSENTEE	49	46	60	70	67	64	45	66	61	62
COUNTY TOTALS	4,760	5,302	6,456	6,258	6,324	6,168	4,641	6,126	5,984	6,078

LANCASTER COUNTY  
 VOTES CAST IN GENERAL ELECTION  
 HELD IN SOUTH CAROLINA NOVEMBER 2, 1976

PRECINCTS	SCHOOL TRUSTEE					
	DIST NO 002					
	(D) * HARRIS P SPRATT	(D) * HOWIE BETTY MAC	(D) * LANEY BILLE E	(D) * PATTERSON JOHN D	(D) * POTTS RANDGLPH O	(D) * WILSON WOODROW
RIVERSIDE	0	0	0	0	0	0
PRIMUS	0	0	0	0	0	0
DAK RIDGE	0	0	0	0	0	0
ELGIN	0	0	0	0	0	0
DIXIE	0	0	0	0	0	0
DOUGLAS	0	0	0	0	0	0
FORK HILL	0	0	0	0	0	0
ERWIN FARM	0	0	0	0	0	0
RICH HILL	0	0	0	0	0	0
UNITY	0	0	0	0	0	0
SPRINGS MILL 2	0	0	0	0	0	0
LYNWOOD DRIVE	0	0	0	0	0	0
WELSH'S	0	0	0	0	0	0
TABERNACLE	0	0	0	0	0	0
UNION	0	0	0	0	0	0
SPRINGS MILL 1	0	0	0	0	0	0
WYLIE PARK	0	0	0	0	0	0
BELAIRE	393	416	421	395	404	388
VAN WYCK	37	41	41	40	41	38
FLAT CREEK	0	0	0	0	0	0
PLEASANT VALLEY	278	280	300	284	297	267
JACKSONHAM	0	0	0	0	0	0
FLINT RIDGE	0	0	0	0	0	0
HYDE PARK	0	0	0	0	0	0
MIDWAY	0	0	0	0	0	0
TRADESVILLE	0	0	0	0	0	0
PLEASANT HILL	0	0	0	0	0	0
LANCASTER EAST	0	0	0	0	0	0
ANTIOCH	0	0	0	0	0	0
KERSHAW	0	0	0	0	0	0
DWIGHT	0	0	0	0	0	0
CHARLESBORO	0	0	0	0	0	0
KERSHAW MILL	0	0	0	0	0	0
LANCASTER WEST	0	0	0	0	0	0
CARMEL	0	0	0	0	0	0
CAMP CREEK	0	0	0	0	0	0
HEATH SPRINGS	0	0	0	0	0	0
GOOSHS CR RD	0	0	0	0	0	0
CHESTERFD AV	0	0	0	0	0	0
ABSENTEE	7	7	7	7	7	7
COUNTY TOTALS	715	744	769	726	749	700

LANCASTER COUNTY  
 VOTES CAST IN GENERAL ELECTION  
 HELD IN SOUTH CAROLINA NOVEMBER 2, 1976

PRECINCTS	SCHOOL TRUSTEE													
	DIST NO 003								DIST NO 004		DIST NO 005			
	(D) LEWIS M	(D) BROOKS L	(D) *JIMMY CARNES	(D) RONALD HUFFMAN	(D) *RALPH HUNTER JACK	(D) *MAHAFFEY JAMES W	(D) *PARKER BOBBY	(D) *PLYMER M J R	(D) *ROWELL JACK P	(D) BETTY SIMS	(D) *BOBBY BYRD L	(D) *GERALD JEWETT J	(D) *HAMMOND LARRY	(D) *MOBLEY BETTY R
RIVERSIDE			0		0									0
PRIMUS	18		78		0									0
OAK RIDGE	0		0		65									0
ELGIN	0		0		0									0
DIXIE	31		103		91									0
DOUGLAS	0		0		0									0
FORK HILL	29		99		84									54
ERWIN FARM	0		0		0									0
RICH HILL	0		0		0									0
UNITY	50		157	140	140	170	172	145	136	126		121	116	128
SPRINGS MILL 2	0		0		0									0
LYNWOOD DRIVE	0		0		0									0
WELSH'S	0		0		0									0
TABERNACLE	46		113	52	106	107	111	118	118	78	84	97	88	85
UNION	26		76	69	78	88	75	74	71	47				0
SPRINGS MILL 1	0		0		0									0
WYLIE PARK	0		0		0									0
BELAIRE	0		0		0									0
VAN WYCK	0		0		0									0
FLAT CREEK	0		0		0									0
PLEASANT VALLEY	0		0		0									0
JACKSONHAM	0		0		0									0
FLINT RIDGE	0		0		0									0
HYDE PARK	0		0		0									0
MIDWAY	0		0		0									0
TRADESVILLE	26		108	77	110	115	84	97	104	71				0
PLEASANT HILL	0		0		0									0
LANCASTER EAST	0		0		0									0
ANTIOCH	29		79	73	80	78	72	71	75	66				0
KERSHAM	0		0		0									0
DWIGHT	103		199	188	197	229	198	166	191	16				0
CHARLES BORO	0		0		0									0
KERSHAM MILL	0		0		0									0
LANCASTER WEST	0		0		0									0
CARMEL	0		0		0									0
CAMP CREEK	59		200	221	192	214	199	203	190	155				0
HEATH SPRINGS	0		0		0									0
GOOSHS CR RD	0		0		0									0
CHESTERFD AV	0		0		0									0
ABSENTEE	2		1	4	1	3	4	2	2	2	8	8	8	8
COUNTY TOTALS	416	1,213	1,064	1,214	1,280	1,173	1,110	1,134	887	1,110	1,032	1,103	1,068	

LANCASTER COUNTY  
VOTES CAST IN GENERAL ELECTION  
HELD IN SOUTH CAROLINA NOVEMBER 2, 1976

PRECINCTS	SCHOOL TRUSTEE				
	DIST NO 006			DIST NO 007	
	(D) * DOUGLAS GRAVE	(D) * LEE EUGENE	(D) * ROBERT MOBLEY A	(D) * FAULKNER LARRY BERRY	(D) * HAMMOND MAX S
RIVERSIDE	0	0	0	0	0
PRIMUS	0	0	0	0	0
OAK RIDGE	0	0	0	64	53
ELGIN	0	0	0	0	0
DIXIE	0	0	0	0	0
DOUGLAS	0	0	0	0	0
FORK HILL	58	56	55	44	42
ERWIN FARM	0	0	0	0	0
RICH HILL	120	117	109	67	40
UNITY	0	0	0	0	0
SPRINGS MILL 2	0	0	0	0	0
LYNWOOD DRIVE	0	0	0	0	0
WELSH'S	93	79	82	71	29
TABERNACLE	0	0	0	0	0
UNION	0	0	0	0	0
SPRINGS MILL 1	0	0	0	0	0
WYLIE PARK	0	0	0	0	0
BELAIRE	0	0	0	0	0
VAN WYCK	0	0	0	0	0
FLAT CREEK	75	73	73	51	27
PLEASANT VALLEY	0	0	0	0	0
JACKSONHAM	0	0	0	0	0
FLINT RIDGE	24	12	12	14	41
HYDE PARK	0	0	0	0	0
MIDWAY	210	205	204	136	73
TRADESVILLE	0	0	0	0	0
PLEASANT HILL	169	134	171	92	73
LANCASTER EAST	0	0	0	0	0
ANTIOCH	0	0	0	0	0
KERSHAW	0	0	0	294	97
DWIGHT	0	0	0	0	0
CHARLESBORO	0	0	0	71	15
KERSHAW MILL	0	0	0	303	99
LANCASTER WEST	0	0	0	0	0
CARMEL	0	0	0	0	0
CAMP CREEK	0	0	0	0	0
HEATH SPRINGS	353	353	353	222	120
GOOSHS CR RD	0	0	0	0	0
CHESTERFD AV	0	0	0	0	0
ABSENTEE	8	8	6	5	2
COUNTY TOTALS	1,110	1,037	1,065	1,434	711

LAURENS COUNTY  
 VOTES CAST IN GENERAL ELECTION  
 HELD IN SOUTH CAROLINA NOVEMBER 2, 1976

PRECINCTS	PRESIDENT AND VICE-PRESIDENT				REPRESENTATIVE IN CONGRESS		
	(D)	(R)	(A)	(I)	DIST NC 005		
	* MONDALE CARTER	F D F O R D	A S H A C K E L F O R D A N D E R S O N	M O Y K E M A D D O X	(D) * H O L L A N D K E N	(R) B O B B Y R I C H A R D S O N	(I) H A R O L D H O U G H
WARD 1	88	46	0	0	73	58	0
WARD 2	103	59	0	0	93	74	0
WARD 3	194	89	0	1	171	121	0
WARD 4	587	132	0	0	588	134	0
WARD 5	426	661	4	0	352	739	5
WARD 6	380	344	0	0	326	400	0
EAILEY'S	91	66	0	0	81	75	0
TRINITY RIDGE	140	140	0	0	114	164	0
WATTSVILLE	300	194	2	0	230	263	0
BARKSCALE-NARNI	65	55	0	0	58	67	0
MADDENS	167	139	2	3	132	179	0
CLINTON 1 BOX 1	560	451	3	0	564	461	0
CLINTON 1 BOX 2	582	813	3	0	496	901	0
JOANNA	334	185	0	0	250	268	0
LYDIA MILL	192	70	2	0	176	86	0
MOUNTVILLE	79	101	3	0	76	109	0
HOPEWELL	22	43	0	0	22	43	0
JONES STORE	131	72	2	0	111	98	0
OWINGS	65	55	0	0	61	55	0
GRAY COURT	241	126	1	0	217	149	0
WOODVILLE	104	101	0	0	89	117	0
SHILOH	57	55	3	0	55	57	0
OTALS	18	19	0	0	13	24	0
COOKS STORE	71	69	2	4	55	85	0
YOUNGS	127	79	0	0	109	98	0
LANFORD	78	52	0	0	63	67	0
GRAYS	38	35	0	0	25	35	0
PLEASANT MOUND	22	27	0	0	17	32	0
STEWART STORE	24	15	0	0	13	25	0
ORA	74	43	2	0	76	43	0
LONG BRANCH	140	81	1	0	104	115	0
CROSS HILL	197	95	9	0	190	109	0
RENNO	52	17	0	0	48	19	0
SHADY GROVE	36	23	1	0	28	34	0
WATERLOO	252	58	2	9	224	87	0
TIP TOP	54	15	0	0	48	21	0
DANIELS STORE	126	47	1	0	72	99	0
EKOM	48	29	0	0	42	34	0
MOUNT OLIVE	53	21	1	0	59	15	0
MOUNT PLEASANT	42	28	0	0	38	31	0
HICKORY TAVERN	174	136	0	0	126	187	0
POPLAR SPRINGS	134	39	1	0	94	80	0
PRINCETON	49	24	1	0	45	29	0
BREWERTON	206	62	1	0	154	123	0
CLINTON MILL	374	116	0	0	324	162	0
ABSENTEE	143	116	4	0	149	166	0
COUNTY TOTALS	7,440	5,300	54	37	6,453	6,348	33



LAUREN COUNTY  
 VOTES CAST IN GENERAL ELECTION  
 HELD IN SOUTH CAROLINA NOVEMBER 2, 1976

PRECINCTS	STATE SENATE								HOUSE OF REPRESENTATIVES			SOLIC- TOR	CLERK OF COURT	SHERIFF		
	DIST NO 02-1		DIST NO 02-2		DIST NO 02-3		DIST NO 02-4		DIST NO 02-5		DIST NO 014	DIST NO 015	DIST NO 016	DIST NO 008		
	(D)	(R)	(D)	(R)	(D)	(R)	(D)	(R)	(D)	(R)	(D)	(D)	(D)	(D)	(D)	(D)
	* J S M I T H V E R N E	* C H A P M A N A J R	W I L L I A M H	W Y A R B O R O U G H D A N I E L	* C A M P B E L L A	* G A R R E T S G	* T A Y L O R S	C A R O L I N E F R I C K	* C A R R I O N P	* J O E S	H O L L A N D	* S T O D O R D C	* W I L L I A M T	* B I L L Y T	* J O H N S O N	
WARD 1	95	89	23	85	34	93	105	19	0	0	110	100	101	107		
WARD 2	125	119	30	110	41	124	128	30	0	0	133	134	129	136		
WARD 3	207	191	57	170	77	200	235	41	0	0	222	224	224	235		
WARD 4	576	650	70	616	94	564	663	67	0	17	589	588	582	587		
WARD 5	707	592	321	412	395	577	597	235	0	0	792	614	627	796		
WARD 6	425	385	24	365	29	449	383	116	0	0	629	627	603	621		
BAILEYS	156	120	24	97	49	156	116	34	0	140	13	156	156	156		
TRINITY RIDGE	223	193	69	136	128	214	211	67	0	0	240	234	231	236		
WATTSVILLE	480	332	112	262	184	479	365	112	0	0	0	499	480	499		
PARKSDALE-NARNI	99	78	38	63	51	94	88	34	0	0	105	107	99	107		
MADDENS	311	201	89	168	125	311	228	34	0	0	311	311	311	311		
CLINTON I BOX 1	403	678	262	579	379	370	675	303	0	0	0	438	404	459		
CLINTON I BOX 2	1,015	870	472	644	713	958	816	539	0	440	0	1,028	984	1,063		
JOANNA	425	385	97	365	127	408	383	115	431	1,013	0	1,028	433	404		
LYDIA MILL	211	156	44	186	66	205	205	44	215	0	0	211	270	223		
MOUNTVILLE	160	65	74	72	93	159	101	68	0	0	0	169	169	169		
HOPEWELL	52	36	28	37	27	51	31	34	38	0	0	52	51	53		
JONES STORE	169	154	43	129	64	173	173	32	0	0	186	182	179	187		
OWINGS	59	85	25	57	96	100	91	26	0	0	105	102	106	106		
GRAY COURT	314	283	64	245	99	314	307	84	0	0	330	325	314	334		
WOODVILLE	206	143	58	80	121	206	176	29	0	0	206	206	206	206		
SHILOH	81	62	40	55	50	77	76	35	0	0	0	102	103	89		
DIALS	28	22	12	16	21	28	30	7	0	0	0	31	28	30		
COOKS STORE	114	78	61	67	72	117	117	29	0	0	119	118	119	120		
YOUNGS	205	146	42	117	75	189	169	20	0	0	205	185	205	205		
LANFORD	67	85	22	42	41	92	107	18	0	73	193	193	197	197		
GRAYS	61	47	22	24	24	53	55	5	0	0	57	54	54	54		
PLEASANT MOUND	40	30	17	20	20	41	40	9	0	0	42	41	49	49		
STEWART STORE	30	24	10	23	15	31	29	7	0	0	34	33	30	33		
ORA	95	86	18	67	36	91	97	15	0	0	21	99	96	107		
LONG BRANCH	176	166	53	145	64	172	161	57	0	135	182	179	185	185		
CROSS HILL	240	218	59	208	84	236	233	23	254	0	0	254	248	256		
RENO	52	50	13	47	17	53	53	2	0	0	55	55	54	54		
SHADY GROVE	44	38	21	32	27	42	40	20	0	0	37	45	47	37		
WATERLOO	269	249	46	229	69	269	260	40	276	0	0	276	271	270		
TIP TOP	66	64	5	62	6	62	60	7	69	0	0	68	68	68		
CANIELS STORE	149	136	21	119	38	148	148	14	157	0	0	156	150	154		
EKOM	56	58	12	47	22	66	60	60	49	0	18	67	68	66		
MOUNT OLIVE	66	65	13	48	25	64	64	8	70	0	0	70	68	66		
MOUNT PLEASANT	53	52	13	42	53	55	51	19	62	0	0	62	63	64		
HICKORY TAVERN	257	257	75	141	148	236	247	63	0	0	279	273	266	277		
POPLAR SPRINGS	143	122	33	114	45	136	140	28	149	0	0	149	148	158		
PRINCETON	69	55	19	49	25	69	66	8	51	0	23	69	69	69		
BREWERTON	225	219	42	205	55	228	212	56	233	0	3	239	226	231		
CLINTON MILL	362	408	90	389	103	357	407	79	0	373	369	376	393	393		
ABSENTEE	247	194	116	159	148	240	217	85	31	78	146	256	253	258		
COUNTY TOTALS	9,815	8,884	3,046	7,045	4,580	9,611	9,584	2,824	2,085	2,450	4,984	10,094	10,160	10,403		

LAURENS COUNTY  
VOTES CAST IN GENERAL ELECTION  
HELD IN SOUTH CAROLINA NOVEMBER 2, 1976

PRECINCTS	CORONER		COUNTY COUNCIL			
	(D)	(R)	(D)	(D)	(R)	(R)
	* T A L V I N R K E R	Z S A C K M O U R	P O D E L L S	* T M I C H A E L	J B R Y A N E	J H A R M O N C
WARD 1	75	49	92	99	36	13
WARD 2	93	66	111	124	48	28
WARD 3	160	114	179	220	85	41
WARD 4	549	181	615	662	89	64
WARD 5	219	750	507	677	522	208
WARD 6	348	388	437	563	333	112
BAILEY'S	85	68	55	55	29	20
TRINITY RIOCE	126	152	167	213	119	43
WATTSVILLE	278	207	305	330	185	92
BARNSDALE-NARNI	66	55	85	83	47	24
MADDENS	155	147	179	252	122	46
CLINTON 1 BOX 1	502	465	633	652	303	344
CLINTON 1 BOX 2	506	843	672	730	570	688
JOANNA	346	155	387	392	102	108
LYDIA MILL	169	79	187	200	58	59
MOUNTVILLE	72	110	99	107	78	62
HOPEWELL	30	34	41	43	20	24
JONES STORE	165	29	158	155	37	32
OWINGS	93	22	85	83	35	19
GRAY COURT	281	77	291	287	66	54
WOODVILLE	147	51	160	160	45	29
SHILOH	61	52	88	83	28	21
DIALS	27	10	25	28	13	6
COOKS STORE	87	44	107	103	25	25
YOUNGS	143	55	153	166	48	23
LANFORD	70	54	96	84	37	20
GRAYS	58	14	48	50	17	13
PLEASANT MOUND	34	14	34	33	18	12
STEWART STORE	28	7	23	27	9	10
ORA	55	61	100	85	32	9
LONG BRANCH	112	104	137	173	69	53
CROSS HILL	183	101	221	237	82	47
RENNO	50	15	51	51	13	14
SHADY GROVE	36	24	34	38	21	22
WATERLOO	219	86	243	267	60	25
TIP TOP	12	57	64	58	11	6
DANIELS STORE	129	39	149	143	13	10
EKOM	42	33	70	54	17	7
MOUNT OLIVE	51	22	65	61	13	8
MOUNT PLEASANT	36	34	53	65	15	7
HICKORY TAVERN	174	133	257	242	64	40
POPLAR SPRINGS	114	51	149	147	24	18
PRINCETON	58	16	63	65	11	6
BREWERTON	199	69	216	214	45	40
CLINTON MILL	357	130	390	393	72	82
ABSENTEE	141	158	180	209	113	99
COUNTY TOTALS	6,941	5,425	8,461	9,163	3,799	2,733

LEF COUNTY  
 VOTES CAST IN GENERAL ELECTION  
 HELD IN SOUTH CAROLINA NOVEMBER 2, 1976

PRECINCTS	PRESIDENT AND VICE-PRESIDENT				REPRESENTATIVE IN CONGRESS			STATE SENATE		HOUSE OF REP.	PROBATE JUDGE	CLERK OF COURT	SHERIFF	
	(D) MONROE *CARTRIERE	(R) DOLE FORDE	(A) SHACKLEFORD ANDERSON	(I) DYKE MADDOX	DIST NC 006			DIST NO 09-1	DIST NO 09-2	DIST NO 051	(D) BREATHIE *ARCHIE	(D) FRANCO *FRANCO	(D) TRUESDALE *LISTON	(P) CRICHTON JERRY
					(D) JENNETT *JOHN	(R) YOUNG ED	(I) LITINGHAM CLARENCE	(D) LINDSAY *JOHN	(D) HARRIS *CANTHONY	(D) CHAMBERS *W GREEN JR				
ASHWOOD	151	209	0	0	97	260	0	151	69	360	312	318	336	24
ASHLANC	52	24	0	0	44	32	0	70	151	74	68	68	71	2
BISHOPVILLE WD1	237	162	0	1	235	191	0	237	237	410	410	410	402	14
BISHOPVILLE WD2	202	162	2	0	178	194	0	295	269	304	307	299	317	43
BISHOPVILLE WD3	302	279	3	3	281	294	0	302	302	581	581	581	528	32
BISHOPVILLE WD4	383	185	0	3	373	198	0	383	383	468	568	568	513	46
CEDAR CREEK	51	70	2	2	63	59	0	51	51	114	108	109	121	9
CYPRESS	133	99	0	0	121	116	0	133	133	232	210	214	219	9
ELLIOT	205	52	0	0	204	52	0	205	205	257	257	257	244	14
HICKORY HILL	69	60	0	0	70	61	0	104	99	110	109	112	117	8
IGNIA	172	94	0	0	168	98	0	172	172	266	266	266	250	13
LUCKNOW	86	89	0	0	93	82	0	86	86	175	175	175	156	17
LYNCHBURG	541	120	0	0	506	148	0	541	541	661	661	661	640	31
MANVILLE	132	51	0	0	140	42	0	132	132	183	183	183	176	6
MT CLIO	137	57	0	0	155	42	0	137	137	193	192	193	193	3
RATTLESNAKE SP	34	102	0	0	32	103	0	34	34	136	119	119	127	4
SCHROCKS MILL	20	0	0	0	16	16	0	29	30	31	30	30	31	0
SOUTH LYNCHBURG	38	53	0	0	44	46	0	84	84	84	84	84	84	2
SPRING HILL	209	30	0	0	195	48	0	209	209	229	225	225	227	14
ST CHARLES	362	70	0	0	337	93	0	362	362	407	407	407	405	18
ST MATTHEW	18	73	0	0	17	75	0	18	18	82	87	81	79	10
STOKES BRIDGE	114	123	0	0	91	179	0	202	194	208	207	207	221	15
TURKEY CREEK	36	80	2	2	30	89	0	36	36	116	116	116	103	14
WOODROW	115	27	0	0	107	33	0	115	115	142	144	144	144	1
ABSENTEE	70	54	0	0	61	65	0	126	126	126	126	126	126	3
COUNTY TOTALS	3,869	2,357	12	16	3,658	2,616	0	4,214	4,175	5,949	5,947	5,953	5,830	344

LEE COUNTY  
 VOTES CAST IN GENERAL ELECTION  
 HELD IN SOUTH CAROLINA NOVEMBER 2, 1976

PRECINCTS	CORONER	COUNTY COUNCIL				
	(D) * HANCOCK J R	(D) * BROWN G R A D Y	(D) * ALEXANDER J R	(D) * SMITH J R	(D) * JOYNER C A L V I N	
ASHWOOD	317	330	309	309	306	
ASHLAND	68	70	68	73	69	
BISHOPVILLE WD1	410	409	408	409	409	
BISHOPVILLE WD2	314	307	299	293	287	
BISHOPVILLE WD3	581	548	548	548	548	
BISHOPVILLE WD4	568	543	543	543	543	
CEDAR CREEK	114	111	112	109	112	
CYPRESS	212	210	212	213	208	
ELLIOT	257	254	254	254	254	
HICKORY HILL	116	110	110	109	113	
IONIA	266	260	260	260	260	
LUCKNOW	175	166	166	166	166	
LYNCHBURG	661	660	660	660	660	
MANVILLE	183	180	180	180	180	
MT CLIO	195	192	193	194	190	
RATTLESNAKE SP	119	119	119	119	119	
SCHROCKS MILL	30	30	30	30	30	
SOUTH LYNCHBURG	84	84	84	84	84	
SPRING HILL	227	229	225	226	229	
ST CHARLES	408	407	409	405	404	
ST MATTHEW	81	83	80	81	81	
STOKES BRIDGE	203	200	202	207	197	
TURKEY CREEK	116	115	115	115	115	
WOODROW	144	144	143	143	143	
ABSENTEE	126	126	126	126	126	
COUNTY TOTALS	5,975	5,887	5,855	5,856	5,833	

LEXINGTON COUNTY  
 VOTES CAST IN GENERAL ELECTION  
 HELD IN SOUTH CAROLINA NOVEMBER 2, 1976

PRECINCTS	PRESIDENT AND VICE-PRESIDENT				REPRESENTATIVE IN CONGRESS		
	(D) MORZELLE * CARPENTER	(R) DOLE	(A) ANDERSON	(I) MADDOX DYKKE	DIST NO 002		
					(D) CLYDE B	(R) * SPENCER FLYNN	(I) JOHN JOHNSON
BATESBURG	502	573	3	1	333	767	8
MIMS	66	65	0	2	50	85	0
CRAPP'S STORE	112	85	0	1	59	144	3
GILBERT	110	108	1	5	66	168	3
POND BRANCH	90	77	2	1	54	132	5
RIDGE ROAD	161	211	2	1	91	290	4
SUMMIT	87	41	0	1	58	79	2
LEESVILLE	445	506	5	3	342	651	11
HOLLOW CREEK	159	184	5	0	87	273	2
BOILING SPRINGS	98	95	0	0	44	153	2
EDMUND	126	174	0	0	80	212	2
FRED BANK	503	381	2	6	316	398	15
ST MATTHEWS	80	159	3	3	40	210	2
FAIRVIEW	61	72	3	1	20	116	1
DELION	193	191	0	0	100	300	2
BACK-EDISTO	55	69	0	0	51	76	1
SWANSEA	577	271	0	8	480	405	4
SANDY RUN	94	66	0	0	74	86	2
GASTON	227	236	3	3	123	347	12
SHARPE'S HILL	101	75	8	0	81	132	3
CHAPIN	322	795	5	5	230	967	13
CROMER	500	753	6	5	255	1,006	30
LEXINGTON WD 1	241	368	6	2	132	610	11
LEXINGTON WD 2	452	468	2	2	354	500	9
CAYCE WARD 1	323	373	5	3	210	501	8
CAYCE WARD 2	797	960	14	4	530	1,341	16
CAYCE WARD 3	276	388	4	4	174	517	8
CHALK HILL	389	337	0	1	326	375	8
CCNGAREE	643	777	10	5	361	1,082	20
HOOK'S STORE	555	728	8	8	341	1,005	21
SALUDA RIVER	313	806	8	0	240	943	20
SPRINGDALE	405	710	8	0	211	945	11
TN OF PINERDG	187	256	1	3	122	317	6
W COL WD 1	167	158	1	0	105	266	4
W COL WD 2	367	529	5	3	264	696	12
W COL WD 3	153	307	4	4	87	388	4
W COL WD 4	322	420	6	4	197	574	6
IRMO	546	329	0	0	173	317	4
CHALLENGE	481	133	3	2	298	318	16
WHITEHALL	402	333	3	3	231	396	11
GARDENCALE	505	333	7	1	236	398	35
WOODLAND HILLS	285	684	1	0	177	398	9
PINEVIEW	688	1,265	8	7	385	1,018	23
CAYCE WARD 2-A	367	449	3	0	241	557	18
LAKE IDE	457	1,011	9	4	262	1,289	19
ABSENTEE	255	493	6	4	138	578	18
COUNTY TOTALS	14,339	21,442	183	113	9,125	27,509	479

LEXINGTON COUNTY  
 VOTES CAST IN GENERAL ELECTION  
 HELD IN SOUTH CAROLINA NOVEMBER 2, 1976

PRECINCTS	STATE SENATE									
	DIST NO 08-1		DIST NO 08-2		DIST NO 08-3		DIST NO 08-4			
	(D)	(R)	(D)	(R)	(D)	(R)	(D)	(R)	(D)	(R)
	R O O N E Y A L B E R T	* M C C O M M I L L G I L L B E R T E	* K N O T T S W I L L I A M J R E	L A U G H L I N M I C H A E L L	* T U R N I P S E E D T O M	A D O O L E Y J	* S E T Z L E R N I K K I	A D D I S O N W I L S O N J O E	* S E T Z L E R N I K K I	A D D I S O N W I L S O N J O E
BATESBURG	486	570	735	350	569	539	557	537	557	537
MIMS	76	55	99	34	80	55	72	61	72	61
CRAPP'S STORE	108	51	143	58	114	89	105	94	105	94
GILBERT	104	122	145	83	125	110	125	108	125	108
POND BRANCH	93	53	135	70	119	102	105	85	102	85
RIDGE ROAD	150	200	222	33	203	179	169	195	169	193
SUMMIT	91	47	122	18	85	54	89	52	89	52
LEESVILLE	477	484	680	304	547	453	500	484	500	484
HOLLOW CREEK	139	207	211	137	190	171	165	187	165	187
BOILING SPRINGS	100	94	130	68	131	68	112	86	112	86
EDMUND	130	158	189	99	184	111	136	158	136	158
RED BANK	468	419	572	330	525	402	488	413	488	413
ST MATTHEWS	66	168	117	122	110	141	105	135	105	135
FAIRVIEW	62	72	85	51	72	64	71	63	71	63
PELION	184	209	259	136	257	147	205	190	205	190
MACK-EDISTO	80	45	95	31	95	34	76	50	76	50
SWANSEA	589	276	694	187	653	228	606	266	606	266
SANDY RUN	92	64	122	37	103	58	81	76	81	76
GASTON	210	258	292	190	329	148	209	266	209	266
SHARPE'S HILL	128	85	147	68	144	73	84	131	84	131
CHAPIN	375	726	545	590	520	688	381	778	381	778
CROMER	464	765	621	635	589	708	502	773	502	773
LEXINGTON WD 1	224	384	324	288	276	358	266	354	266	354
LEXINGTON WD 2	482	429	54	336	544	426	522	423	522	423
CAYCE WARD 1	307	429	418	278	372	309	372	333	372	333
CAYCE WARD 2	819	957	1,117	674	1,000	785	1,010	867	1,010	867
CAYCE WARD 3	280	389	395	295	349	352	369	326	369	326
CHALK HILL	408	274	498	197	523	193	455	247	455	247
CONGAREE	613	785	824	594	850	607	722	730	722	730
HOOK'S STORE	585	737	784	558	671	687	661	688	661	688
SALUDA RIVER	354	803	540	640	517	686	549	647	549	647
SPRINGDALE	475	700	604	539	560	598	568	601	568	601
TN OF PINERDG	199	233	276	158	285	162	243	191	243	191
W COL WD 1	164	199	214	156	222	153	192	180	192	180
W COL WD 2	375	546	523	424	531	428	487	474	487	474
W COL WD 3	164	292	244	226	217	263	234	241	234	241
W COL WD 4	305	443	426	335	409	364	353	419	353	419
IRMO	540	1,279	746	1,103	901	1,005	536	1,356	536	1,356
CHALLENGEN	479	1,076	691	891	809	825	530	1,093	530	1,093
WHITEHALL	348	1,022	549	849	863	781	435	1,024	435	1,024
GARDENCALE	501	1,135	747	935	840	898	514	1,209	514	1,209
WOODLAND HILLS	283	652	382	563	423	560	301	670	301	670
PINEVIEW	725	1,213	943	1,015	992	1,022	780	1,228	780	1,228
CAYCE WARD 2-A	386	410	506	298	482	331	426	383	426	383
LAKESIDE	466	1,031	712	815	600	976	606	939	606	939
ABSENTEE	214	486	261	453	283	434	253	461	253	461
COUNTY TOTALS	14,318	21,000	19,739	16,335	19,160	17,823	16,378	20,203	16,378	20,203

LEXINGTON COUNTY  
 VOTES CAST IN GENERAL ELECTION  
 HELD IN SOUTH CAROLINA ON NOVEMBER 2, 1976

PRECINCTS	HOUSE OF REPRESENTATIVES								SOLICITOR		CLERK OF COURT		
	DIST NO 086		DIST NO 087		DIST NO 088		DIST NO 089		DIST NO 090		DIST NO 011		
	(D)	(R)	(I)	(D)	(R)	(D)	(R)	(D)	(R)	(D)	(R)		
	* B J J U O S O S B Y	* K L A R R Y L	J A M E S Y	H A R R O L D A N F	* H A M R A Y	C A R O L Y N	* K L A P M A N R	M A R R Y S	* R U S S E L L C	* M Y E R S D O N A L D V	H Y D R I C K J R	* S H E A L Y C H A R L E S R	E N A V A R E
BATESBURG	0	813	71	0	0	0	0	0	0	791	297	1,021	92
MIMS	0	94	3	0	0	0	0	0	0	87	45	123	14
CRAPP'S STORE	0	159	18	0	0	0	0	0	0	147	54	187	15
GILBERT	118	179	25	0	0	0	0	0	0	143	85	206	19
POND BRANCH	0	53	3	0	0	0	0	0	0	163	47	164	27
RIDGE ROAD	0	32	2	0	0	0	0	0	0	262	116	349	35
SUMMIT	0	24	18	0	0	0	0	0	0	116	23	132	9
LEESVILLE	0	667	99	0	0	0	0	0	0	700	296	924	86
HOLLOW CREEK	0	287	35	0	0	0	0	0	0	228	126	285	74
BOILING SPRINGS	19	29	1	61	83	0	0	0	0	143	52	158	42
EDMUND	0	0	0	143	149	0	0	0	0	172	117	216	79
RED BANK	0	464	99	104	128	0	0	0	0	582	331	725	154
ST MATTHEWS	0	190	25	10	12	0	0	0	0	321	196	196	54
FAIRVIEW	10	0	0	65	12	0	0	0	0	75	62	106	28
PELION	207	0	0	92	7	0	0	0	0	227	174	315	89
MAK-EDISTO	98	0	0	12	7	0	0	0	0	99	28	118	10
SWANSEA	0	0	0	611	264	0	0	0	0	630	250	731	150
SANDY RUN	0	0	0	99	62	0	0	0	0	105	56	141	20
GASTON	0	0	0	205	276	0	0	0	0	227	229	324	153
SHARPE'S HILL	40	0	0	100	68	0	0	0	0	155	60	149	67
CHAPIN	0	0	0	0	0	0	0	562	633	608	608	781	393
CROMER	0	272	44	0	0	0	0	394	330	621	354	823	431
LEXINGTON WD 1	0	239	36	0	0	0	0	145	179	405	229	461	172
LEXINGTON WD 2	0	614	106	0	0	0	0	0	0	716	246	793	175
CAYCE WARD 1	0	0	0	0	0	277	437	0	0	396	310	535	173
CAYCE WARD 2	0	0	0	441	416	564	451	0	0	1,018	833	1,292	567
CAYCE WARD 3	0	0	0	0	0	254	437	0	0	376	307	528	166
CHALK HILL	0	0	0	489	210	0	0	0	0	452	239	529	163
CONGAREE	0	218	30	514	645	0	0	0	0	738	698	988	444
HOOK'S STORE	0	0	0	0	0	439	834	0	0	688	654	908	345
SALUDA RIVER	0	0	0	0	0	0	0	534	670	459	737	738	440
SPRINGDALE	0	0	0	391	697	32	38	0	0	602	544	829	324
TN OF PINERDG	0	0	0	230	207	0	0	0	0	249	186	309	125
W COL WD 1	0	0	0	0	0	172	195	0	0	214	155	272	96
W COL WD 2	0	0	0	0	0	150	99	306	405	453	495	670	273
W COL WD 3	0	0	0	0	0	133	338	0	0	223	245	333	135
W COL WD 4	0	0	0	0	0	300	470	0	0	378	384	536	229
IRMO	0	0	0	0	0	0	0	794	1,131	763	1,084	895	895
CHALLEDON	0	0	0	0	0	779	868	0	0	673	924	884	691
WHITEHALL	0	0	0	0	0	617	832	0	0	485	907	711	674
GARDENALE	0	0	0	0	0	0	0	845	908	647	1,030	887	775
WOODLAND HILLS	0	0	0	0	0	0	0	456	527	399	554	503	442
PINEVIEW	0	175	47	220	383	0	0	455	708	885	1,099	1,306	674
CAYCE WARD 2-A	0	0	0	131	121	258	297	0	0	452	354	576	233
LAKE IDE	0	1,105	193	0	0	0	0	56	111	890	661	1,075	474
ABSENTEE	4	131	19	43	57	41	76	112	226	305	409	388	314
COUNTY TOTALS	592	6,103	892	3,874	3,896	2,620	3,672	6,110	7,776	19,262	17,055	25,320	11,034

LEXINGTON COUNTY  
 VOTES CAST IN GENERAL ELECTION  
 HELD IN SOUTH CAROLINA NOVEMBER 2, 1976

PRECINCTS	SHERIFF		CORONER		COUNTY AUDITOR		COUNTY TREASURER	
	(D)	(R)	(D)	(R)	(D)	(R)	(D)	(R)
	JAMES E WHITE	* JAMES R METTS	B ARON R B PERT	* HARRY D HARMAN	* H RALPH S CORLEY	B LACKHURST K ARIN GUNTER	* S HARRP E M ARJORI E H	T H ERESA H KYZER
BATESBURG	628	489	604	503	824	273	871	240
MIMS	115	19	97	40	99	34	98	39
CRAPP'S STORE	153	48	103	100	166	38	153	50
GILBERT	159	77	97	140	176	59	172	64
POND BRANCH	147	44	101	90	146	44	159	32
RIDGE ROAD	239	146	165	219	267	115	282	103
SUMMIT	168	33	82	59	123	18	126	14
LEESVILLE	633	383	613	393	751	238	788	220
HOLLOW CREEK	182	183	142	220	248	115	254	109
BOILING SPRINGS	135	65	94	146	143	156	139	41
EDMUND	123	176	164	134	194	103	198	100
RED BANK	491	440	417	514	704	218	680	253
ST MATTHEWS	145	110	61	193	180	72	169	84
FAIRVIEW	120	17	94	42	89	46	92	45
PELION	273	137	235	171	301	97	289	119
MACK-EDISTO	91	38	102	27	109	19	103	26
SWANSEA	464	228	636	251	721	158	713	175
SANDY RUN	121	40	102	58	131	30	126	35
GASTON	237	243	319	183	298	176	336	141
SHARPE'S HILL	137	80	140	74	154	60	168	49
CHAPIN	385	828	365	837	722	454	776	421
CROMER	471	834	503	772	772	496	813	472
LEXINGTON WD 1	293	344	234	402	477	159	440	195
LEXINGTON WD 2	541	434	444	529	806	158	780	19
CAYCE WARD 1	306	416	423	291	499	209	536	18
CAYCE WARD 2	765	1,124	1,055	827	1,144	709	1,330	548
CAYCE WARD 3	281	420	411	291	469	215	513	186
CHALK HILL	421	293	500	203	469	222	519	183
CONGAREE	596	871	775	682	872	559	965	489
HOOK'S STORE	478	891	672	692	926	421	986	378
SALUDA RIVER	308	858	496	683	616	565	749	448
SPRINGDALE	391	780	616	546	718	433	825	337
TN OF PINERDG	189	258	294	150	265	168	308	128
W COL WD 1	145	232	214	157	227	140	256	115
W COL WD 2	342	637	528	429	604	336	667	292
W COL WD 3	151	328	238	243	291	181	326	148
W COL WD 4	294	479	478	292	494	267	522	246
IRMO	467	1,460	558	1,301	877	966	1,066	820
CHALK EDGN	354	1,293	255	1,044	726	857	929	676
WHITE HALL	276	1,171	233	968	570	827	853	584
GARDENDALE	402	1,350	565	1,120	748	928	975	729
WOODLAND HILLS	228	757	299	652	412	536	584	381
PINEVIEW	642	1,394	951	1,063	1,116	872	1,304	704
CAYCE WARD 2-A	375	443	465	349	529	278	565	250
LAKESIDE	562	1,015	496	1,070	1,080	469	1,091	474
ABSENTEE	219	498	264	451	344	365	381	331
COUNTY TOTALS	14,783	22,444	17,160	19,581	22,597	13,758	24,959	11,871



1  
 VOTES CAST IN GENERAL ELECTION  
 HELD IN SOUTH CAROLINA NOVEMBER 2, 1976

PRECINCTS	COUNTY COUNCIL											
	DIST NO 001		DIST NO 002		DIST NO 003		DIST NO 004		DIST NO 005		DIST NO 006	
	(D) *FRISST S	(R) L DASH NORE	(D) *FRICK J	(R) L HOLROYD	(D) RUSSELL L D	(R) *HOWARD F	(D) *SHEALY RUSSELL B	(R) L RAUCH C LLOYD	(D) *WESTBROOK MARC H	(R) FRENNETT	(D) CURTIS M	(R) *DUBOSE WILLIAM H
BATESBURG	0	0	561	557	0	0	0	0	0	0	0	0
HIMS	0	0	108	30	0	0	0	0	0	0	0	0
CRAPP'S STORE	0	0	0	0	110	89	0	0	0	0	0	0
GILBERT	0	0	120	35	41	37	0	0	0	0	0	0
POND BRANCH	0	0	155	36	0	0	0	0	0	0	0	0
RIDGE ROAD	0	0	0	0	186	188	0	0	0	0	0	0
SUMMIT	0	0	70	31	26	13	0	0	0	0	0	0
LEESVILLE	0	0	648	340	12	7	0	0	0	0	0	0
HOLLOW CREEK	0	0	0	0	163	131	0	0	0	0	0	0
BOILING SPRINGS	50	29	47	0	32	37	0	0	0	0	0	0
EDMUND	197	97	0	0	0	0	0	0	0	0	0	0
RED BANK	0	0	0	0	110	113	464	221	0	0	0	0
ST MATTHEWS	0	0	6	7	77	156	0	0	0	0	0	0
FAIRVIEW	23	34	56	22	0	0	0	0	0	0	0	0
PELTON	234	169	0	0	0	0	0	0	0	0	0	0
MACK-EDISTO	82	47	0	0	0	0	0	0	0	0	0	0
SWANSEA	621	262	0	0	0	0	0	0	0	0	0	0
SANDY RUN	106	57	0	0	0	0	0	0	0	0	0	0
GASTON	287	192	0	0	0	0	0	0	0	0	0	0
SHARPE'S HILL	136	80	0	0	0	0	0	0	0	0	0	0
CHAPIN	0	0	0	0	0	0	0	0	0	77	42	0
CROWER	0	0	0	0	0	0	71	56	0	0	0	0
LEXINGTON WD 1	0	0	0	0	6	4	27	227	0	0	0	0
LEXINGTON WD 2	0	0	0	0	503	439	0	0	0	0	0	0
CAYCE WARD 1	0	0	0	0	0	0	0	0	0	0	0	0
CAYCE WARD 2	0	0	0	0	0	0	0	0	64	28	0	0
CAYCE WARD 3	0	0	0	0	0	0	0	0	0	80	0	0
CHALK HILL	0	0	0	0	0	0	0	0	22	7	0	0
CHONGAREE	30	10	0	0	0	0	0	0	74	37	0	0
HOOK'S STORE	19	27	0	0	0	0	175	114	0	0	0	0
SALUDA RIVER	0	0	0	0	0	0	0	0	0	0	0	0
SPRINGDALE	0	0	0	0	0	0	0	0	861	285	0	0
TN OF PINERDG	87	51	0	0	0	0	0	0	198	103	0	0
W COL WD 1	0	0	0	0	0	0	0	0	0	0	0	0
W COL WD 2	0	0	0	0	0	0	0	0	0	0	0	0
W COL WD 3	0	0	0	0	0	0	0	0	0	0	0	0
W COL WD 4	0	0	0	0	0	0	0	0	0	0	0	0
IRMO	0	0	0	0	0	0	0	0	0	0	747	1,116
CHALLEDCN	0	0	0	0	0	0	0	0	0	0	958	958
WHITEFALL	0	0	0	0	0	0	0	0	0	0	948	948
GARDENDALE	0	0	0	0	0	0	29	244	0	0	472	948
WOODLAND HILLS	0	0	0	0	0	0	51	438	0	0	452	708
PINEVIEW	0	0	0	0	0	0	808	437	10	6	0	0
CAYCE WARD 2-A	0	0	0	0	0	0	0	0	0	0	0	0
LAKESIDE	0	0	0	0	438	950	90	75	0	0	0	0
ABSENTEE	22	9	17	14	30	88	48	42	34	19	75	117
COUNTY TOTALS	2,166	1,148	1,788	1,080	1,793	2,357	3,377	2,358	2,711	1,147	3,144	4,273

LEXINGTON COUNTY  
 VOTES CAST IN GENERAL ELECTION  
 HELD IN SOUTH CAROLINA NOVEMBER 2, 1976

PRECINCTS	COUNTY COUNCIL						COUNTY SUPT. OF EDUCATION		REG. OF MESNE CONVEY		
	DIST NO 007			DIST NO 008		DIST NO 009		(D)	(R)	(D)	(R)
	(D) ERNEST A FARMSTEAD	(R) * JARRINGTON	(P) BILLY R OSWALD	(D) ROGER D BRAZELL	(R) * WILLIAM E STILLWELL	(D) * SPIRELL C LOWELL	(R) ELLEN G LIMING				
BATESBURG	0	0	0	0	0	0	0	837	262	795	284
BIMS	0	0	0	0	0	0	0	107	26	103	34
CRAPP'S STORE	0	0	0	0	0	0	0	156	46	146	54
GILBERT	0	0	0	0	0	0	0	161	75	162	71
POND BRANCH	0	0	0	0	0	0	0	141	47	143	46
RIDGE ROAD	0	0	0	0	0	0	0	269	111	261	119
SUMMIT	0	0	0	0	0	0	0	18	23	72	29
LEESVILLE	0	0	0	0	0	0	0	759	243	112	244
HOLLOW CREEK	0	0	0	0	0	0	0	247	126	245	110
BOILING SPRINGS	0	0	0	0	0	0	0	120	79	136	62
EDMUND	0	0	0	0	0	0	0	189	105	183	107
RED BANK	0	0	0	0	0	0	0	603	324	648	267
ST MATTHEWS	0	0	0	0	0	0	0	156	96	154	91
FAIRVIEW	0	0	0	0	0	0	0	89	47	76	58
PELTON	0	0	0	0	0	0	0	261	143	248	151
MACK-EDISTO	0	0	0	0	0	0	0	101	25	110	7
SWANSEA	0	0	0	0	0	0	0	603	282	686	186
SANDY RUN	0	0	0	0	0	0	0	112	47	112	44
GASTON	0	0	0	0	0	0	0	279	194	296	169
SHARPE'S HILL	0	0	0	0	0	0	0	143	69	153	59
CHAPIN	0	0	0	0	0	0	0	676	505	570	558
CROWNER	0	0	0	0	0	0	0	688	361	667	374
LEXINGTON WD 1	0	0	0	0	0	0	0	688	244	407	168
LEXINGTON WD 2	0	0	0	0	0	0	0	686	274	787	261
CAYCE WARD 1	0	0	0	4	3	438	270	499	210	433	261
CAYCE WARD 2	0	0	0	0	0	621	326	1,164	688	1,092	744
CAYCE WARD 3	0	0	0	0	0	347	196	467	227	403	280
CAYCE WARD 4	0	0	0	61	96	0	0	481	212	486	199
CHALK HILL	0	0	0	0	0	0	0	882	572	815	598
CONGAREE	0	0	0	0	0	0	0	882	460	866	568
HODGE'S STORE	38	53	42	0	0	0	0	627	545	560	593
SALUCA RIVER	8	6	2	58	600	0	0	712	439	604	529
SPRINGDALE	0	0	0	0	0	0	0	271	159	244	184
TN OF PINERDG	0	0	0	0	0	0	0	388	134	222	139
W COL WD 1	0	0	0	202	165	0	0	335	578	364	403
W COL WD 2	105	29	23	335	452	0	0	278	364	508	203
W COL WD 3	0	0	0	201	265	0	0	298	183	256	139
W COL WD 4	0	0	0	363	407	0	0	486	280	401	351
IRMO	0	0	0	0	0	0	0	841	1,005	770	1,039
CHALLEDON	0	0	0	0	0	0	0	734	840	874	874
WHITEHALL	0	0	0	0	0	0	0	598	785	534	814
GARDENDALE	0	0	0	0	0	0	0	782	867	679	937
WOODLAND HILLS	0	0	0	0	0	0	0	458	485	375	544
PINEVIEW	210	251	263	0	0	0	0	1,113	868	969	978
CAYCE WARD 2-A	0	0	0	0	2	544	265	530	274	487	311
LAKE SIDE	0	0	0	0	0	0	0	889	661	974	558
ABSENTEE	14	27	6	28	78	34	11	326	382	316	372
COUNTY TOTALS	718	852	71	1,787	2,068	1,985	1,069	21,718	14,578	20,515	15,372

MCCORMICK COUNTY  
 VOTES CAST IN GENERAL ELECTION  
 HELD IN SOUTH CAROLINA NOVEMBER 2, 1976

PRECINCTS	PRESIDENT AND VICE-PRESIDENT				REP. IN CONG.	STATE SENATE		HOUSE OF REP.	SOLICITOR		CLERK OF COURT	SHERIFF	CORDNER	COUNTY AUDITOR
	(D)	(R)	(A)	(I)	DIST NO 003	DIST NO 03-1		DIST NO 012	DIST NO 011		(D)	(D)	(D)	(D)
	* MCDONALD * CARRETERE	F O O L E	A N D E R S O N S H A K E L F O R D	M A D D O X	* B U L T E R * F E R R I T E R K	* J U M M O N D * D R U M M O N D	(R) J A C K S O N	(D) * M C A B B E E J E N N I N G S	* M E Y E R * D O N A L D V	(R) J O H N R I C K H J R	* T H O M A S E	* G A B L E * J A Y L E P R E S S	* K E D O W N * J A C K W	(D) * M C G R A T H * J E W E L L P
MT CARMEL	115	9	0	1	126	116	6	118	115	5	116	117	116	117
CLAWORTHY C RD	35	4	0	0	39	36	0	36	36	0	36	36	36	36
YOUNG'S SCHOOL	11	1	0	0	12	10	1	12	11	0	12	12	12	12
WILLINGTON	63	12	0	1	76	68	7	71	68	5	69	72	71	69
BORDEAUX	20	6	0	0	25	24	0	26	25	0	26	26	26	26
MCCORMICK NO. 1	407	146	3	0	556	513	41	544	516	37	533	529	529	530
TALBERT'S STORE	33	21	0	0	49	48	4	49	50	2	49	48	49	49
BETHANY	86	13	0	0	98	80	3	88	78	5	85	91	86	84
MCCORMICK NO. 2	361	224	2	2	575	527	47	571	531	37	554	584	556	560
PLUN BRANCH	226	54	0	0	285	250	16	269	256	8	261	265	257	259
WHITE TOWN	67	17	0	0	82	67	11	74	73	6	75	75	73	75
REHOBETH	9	5	0	0	14	13	1	14	13	0	14	14	13	13
PARKSVILLE	117	44	0	0	166	137	22	153	153	3	149	152	149	150
MODOC	21	25	0	2	43	38	7	43	37	7	43	43	43	43
CLARKS HILL	136	20	0	0	154	147	10	152	148	9	152	152	149	152
ABSENTEE	67	39	0	0	95	95	4	95	113	5	98	95	97	97
COUNTY TOTALS	1,774	640	5	8	2,395	2,169	180	2,315	2,223	129	2,272	2,311	2,262	2,272

MCCORMICK COUNTY  
 VOTES CAST IN GENERAL ELECTION  
 HELD IN SOUTH CAROLINA NOVEMBER 2, 1976

PRECINCTS	COUNTY SUPV.	COUNTY COUNCIL					COUNTY BOARD OF EDUCATION								
	(D) * W A L L C	(D) * B L A D D O N K E N N Y	(D) * B R I D G E P E R R Y	(D) * C O L L I E R	(D) * G I L C H R I S T R I D B E R T S O N	(D) * B R A I R	(D) J O H N S O N M A E	(D) G O R R	(D) * H A R R I S B	(D) * H A S K E L L	(D) * B I L L Y Z	(D) * J A M E S M	(D) * H U R R A Y L	(D) * T U C K E R J R	
MT CARMEL	117	111	109	110	118	92	86	58	74	96	78	79	99	88	
CLATWORTHY C RD	36	36	36	36	35	30	30	28	33	35	30	35	20	19	
YOUNG'S SCHOOL	12	12	12	12	12	6	5	7	11	9	12	12	12	9	
WILLINGTON	69	66	59	66	65	44	49	44	58	56	52	57	58	51	
BORDEAUX	26	22	15	21	19	20	21	15	23	16	23	24	17	13	
MCCORMICK NO. 1	531	492	481	478	525	403	361	338	336	458	449	473	491	400	
TALBERT'S STORE	49	49	49	49	49	25	27	41	44	35	43	47	42	33	
BETHANY	91	78	80	83	91	65	64	71	64	74	70	72	79	77	
MCCORMICK NO. 2	560	517	518	512	549	376	372	454	442	449	462	509	481	407	
PLUM BRANCH	265	214	209	229	267	238	195	196	168	238	193	206	235	200	
WHITE TOWN	73	49	43	39	65	57	54	64	64	65	75	64	62	67	
REHOBETH	13	13	13	13	14	13	6	13	14	12	13	11	12	4	
PARKSVILLE	153	117	115	117	155	123	113	112	118	122	128	129	131	113	
MODOC	43	43	43	43	43	35	30	42	35	28	39	44	30	26	
CLARKS HILL	150	145	144	148	152	140	120	104	95	111	112	124	117	125	
ABSENTEE	94	95	83	86	94	75	61	61	68	85	73	75	86	74	
COUNTY TOTALS	2,282	2,059	2,009	2,042	2,253	1,742	1,594	1,648	1,635	1,889	1,852	1,961	1,972	1,706	

MARION COUNTY  
 VOTES CAST IN GENERAL ELECTION  
 HELD IN SOUTH CAROLINA NOVEMBER 2, 1976

PRECINCTS	PRESIDENT AND VICE-PRESIDENT				REPRESENTATIVE IN CONGRESS			STATE SENATE					HOUSE OF REP.	
	(D) * M D N D A L E R	(R) D O E F O R D	(A) S H A C K L E F O R O	(I) M A D D O X	DIST NC 006			DIST NO 11-1	DIST NO 11-2	DIST NO 11-3	DIST NO 11-4		DIST NO 059	DIST NO 061
					(D) * J E N R E T T E	(R) Y O U N G	(I) O L L I N G H A M	(D) * E L L I P H H	(D) * W A L L E R J R	(D) * F R A N K H	(D) * S M I T H J R	(R) M O R G A N	(D) * B U C H A N	(D) * G A S S O U E
NORTH MARION	658	850	2	1	583	904	15	1,110	1,246	1,085	967	262	0	1,210
SOUTH MARION	1,272	455	0	1	1,258	459	2	1,388	1,497	1,378	1,305	138	273	1,319
EAST MULL INS	744	597	0	0	715	609	0	1,133	1,125	1,899	1,835	195	1,264	0
WEST MULL INS	794	367	2	1	827	343	0	923	924	924	921	129	1,134	0
RAINS	284	103	1	0	286	103	0	312	330	317	297	33	356	0
CENTENARY	318	95	1	0	324	96	1	361	369	360	331	40	451	0
FRIENDSHIP	173	19	0	0	160	34	1	164	174	165	160	9	182	0
BRITTONS NECK	632	161	0	0	572	227	0	698	707	727	672	54	790	0
CEDAR GROVE	236	114	0	0	220	129	0	286	304	280	270	29	199	147
SELLERS	116	20	0	0	118	17	0	124	123	122	117	10	0	128
TEMPERANCE	163	72	0	0	151	80	0	186	200	185	173	18	211	0
ZION	167	33	0	0	153	44	0	131	169	157	157	8	189	0
NICHOLS	283	130	0	0	268	151	0	312	328	302	288	83	396	0
TODDS	87	60	0	1	73	71	3	120	132	118	109	20	144	0
ABSENTEE	0	0	0	0	0	0	0	0	0	0	0	0	0	0
COUNTY TOTALS	5,927	3,076	7	6	5,708	3,267	35	6,248	7,628	7,019	6,602	1,028	5,589	2,804

MARION COUNTY  
 VOTES CAST IN GENERAL ELECTION  
 HELD IN SOUTH CAROLINA NOVEMBER 2, 1976

	PROBATE JUDGE	CLERK OF COURT	SHERIFF	CORONER	
	(D)	(D)	(D)	(D)	(R)
	* N W O R T O N	* L A N E  M A R V I N	* R I C H A R D S O N	* R I C H A R D S O N	J A M E S  F H U G G I N S
PRECINCTS					
NORTH MARION	1,329	1,341	1,337	1,163	292
SOUTH MARION	1,540	1,556	1,558	1,570	140
EAST MULL INS	1,095	1,101	1,124	689	596
WEST MULL INS	903	903	900	811	307
RAINS	337	344	345	310	51
CENTENARY	372	382	403	355	46
FRIENDSHIP	173	176	178	168	11
BRITTONS NECK	729	734	760	729	36
CEDAR GROVE	321	321	318	304	30
SELLERS	125	125	126	122	8
TEMPERANCE	206	207	210	193	19
ZION	174	174	174	163	23
NICHOLS	327	333	329	255	149
TODDS	132	133	133	113	30
ABSENT EE	0	0	0	0	0
COUNTY TOTALS	7,763	7,830	7,895	6,945	1,738

MARION COUNTY  
 VOTES CAST IN GENERAL ELECTION  
 HELD IN SOUTH CAROLINA NOVEMBER 2, 1976

PRECINCTS	COUNTY COUNCIL											
	DIST NO 001		DIST NO 002		DIST NO 003		DIST NO 004	DIST NO 005		DIST NO 006		DIST NO 007
	(D) * GERRALD BOBBLD D	(R) LEWIS B	(D) * THOMAS M	(R) LEWIS E	(D) * STEVENSON M	(R) WATSON E	(D) * DOZIER P	(D) * BRITTON M	(D) * DONALD	(R) FRANKLIN S	(W) ALBERT	(D) * JOYCE L J R
NORTH MARION	411	325	325	150	0	0	0	0	170	48	28	42
SOUTH MARION	609	45	566	119	0	0	1	0	0	0	0	333
EAST MULL INS	0	0	0	0	0	0	610	619	47	9	0	0
WEST MULL INS	0	0	0	0	0	0	369	0	502	41	16	188
RAINS	0	0	0	0	5	0	0	0	0	0	0	305
CENTENARY	0	0	0	0	32	74	0	0	0	0	0	22
FRIENDSHIP	0	0	0	0	15	30	0	0	0	0	0	0
BRITTONS NECK	0	0	0	0	44	363	0	0	0	0	0	0
CEDAR GROVE	0	0	116	36	13	61	0	0	0	0	0	0
SELLERS	0	0	128	9	0	0	0	0	0	0	0	0
TEMPERANCE	0	0	0	0	0	0	0	0	120	23	79	0
ZION	0	0	0	0	0	0	0	0	157	11	20	35
NICHOLS	0	0	0	0	0	0	0	373	0	0	0	0
TODDS	0	0	0	0	0	0	46	0	0	0	0	98
ABSENTEE	0	0	0	0	0	0	0	0	0	0	0	0
COUNTY TOTALS	1,020	370	1,135	314	1,063	528	1,022	992	976	132	139	1,023

MARLBORO COUNTY  
 VOTES CAST IN GENERAL ELECTION  
 HELD IN SOUTH CAROLINA NOVEMBER 2, 1976

PRECINCTS	PRESIDENT AND VICE-PRESIDENT				REPRESENTATIVE IN CONGRESS			STATE SENATE		HOUSE OF REP.		SOLICITOR
	(D) * CARTER	(R) FORD	(A) ANDERSON	(I) MADDOX	DIST NO 006			DIST NO 09-1	DIST NO 09-2	DIST NO 055	DIST NO 056	DIST NO 004
					(D) * JENNETTE	(R) E YOUNG	(I) CILLINGHAM	(D) * LINDSAY	(D) * HARRIS	(D) * CROW	(D) * GARY JR	(D) * MILLER
ADAMSVILLE	60	38	0	0	47	52	0	88	81	91	0	88
BLenheim	229	49	0	0	212	66	0	213	201	197	0	195
BRIGHTSVILLE	123	43	0	0	105	61	0	124	107	119	0	112
BROWNSVILLE	107	84	0	0	101	94	0	106	103	103	0	107
RED HILL	323	88	0	0	349	58	3	250	239	205	36	240
TATUM	137	47	0	0	115	72	0	150	138	152	0	146
WALLACE	625	95	0	0	568	152	1	634	609	617	0	608
QUICK'S X ROADS	203	46	0	0	205	78	0	186	180	179	0	174
CLIO	435	168	0	0	378	244	2	629	629	629	0	629
MCCOLL	434	150	0	2	384	215	4	522	498	527	0	526
EAST MCCOLL	245	32	0	0	222	59	0	278	278	278	0	278
BENNET A-M	1,085	721	2	0	958	892	18	1,818	1,728	1,660	104	1,703
BENNET A-M	1,011	254	0	0	938	318	9	1,164	1,160	180	909	1,166
BENNET	280	33	0	0	265	44	0	298	285	2	279	294
BENNET N-Z	0	0	0	0	0	0	0	0	0	0	0	0
BENNET N-Z	0	0	0	0	0	0	0	0	0	0	0	0
ABSENTEE	92	73	0	0	104	61	0	97	100	85	16	100
COUNTY TOTALS	5,409	1,961	2	5	4,951	2,431	37	6,557	6,336	5,024	1,352	6,376



MARLBORO COUNTY  
 VOTES CAST IN GENERAL ELECTION  
 HELD IN SOUTH CAROLINA NOVEMBER 2, 1976

PRECINCTS	CLERK OF COURT				SHERIFF	CORONER	COUNTY TREAS.	COUNTY SUPV.
	(D) * U S H E R R I E R B	(R) B R O O K S	(P) C H U N T E R J R	(P) J E R R Y R I C K	(D) * W E A T H E R L Y	(D) * S T A N T O N E	(D) * T U R N A G E M A R I A	(D) * W I L L I A M S R
ADAMSVILLE	38	13	25	19	90	92	91	85
BLLENHEIM	11	24	213	15	201	207	197	194
BRIGHTSVILLE	56	27	57	23	122	114	117	107
BROWNSVILLE	65	46	65	16	111	105	111	103
RED HILL	186	45	161	9	250	239	240	242
TATUM	64	61	40	17	152	149	152	149
WALLACE	390	38	248	28	624	612	617	625
QUICK'S X ROADS	42	75	125	7	182	176	179	176
CLIO	323	101	137	48	629	629	629	629
MCCOLL	243	176	128	36	523	538	517	522
EAST MCCOLL	106	34	101	37	278	278	278	278
E BENNET A-M	558	465	488	314	1,778	1,762	1,776	1,732
W BENNET A-M	581	265	289	134	1,157	1,163	1,163	1,165
S BENNET	87	27	146	49	294	291	294	294
E BENNET N-Z	0	0	0	0	0	0	0	0
W BENNET N-Z	0	0	0	0	0	0	0	0
ABSENTEE	52	40	47	21	102	102	102	101
COUNTY TOTALS	2,802	1,437	2,270	773	6,493	6,457	6,463	6,402

MARLBORO COUNTY  
 VOTES CAST IN GENERAL ELECTION  
 HELD IN SOUTH CAROLINA NOVEMBER 2, 1976

	COUNTY COUNCIL							
	DIST NO 001	DIST NO 002	DIST NO 003	DIST NO 004	DIST NO 005	DIST NO 006	DIST NO 007	DIST NO 008
	(D) * ENGLISH LEROY	(D) * ROGERS BENJAMIN	(D) * MOORE WILLIAMH	(D) * WOODBERRY GEORGE	(D) * CROSSLAND DOROTHY	(D) * ODOM EDWARD B	(D) * MCINTYRE HAMER	(D) * JIMMISON Y B
<b>PRECINCTS</b>								
ADAMSVILLE	0	3	0	0	0	0	0	84
BLLENHEIM	0	0	0	0	0	0	197	10
BRIGHTSVILLE	19	77	0	0	0	0	0	15
BROWNSVILLE	0	0	0	0	0	0	107	0
RED HILL	0	37	0	0	0	0	195	0
TATUM	0	1	0	0	0	1	0	142
WALLACE	621	0	0	0	0	0	0	0
QUICK'S X ROADS	175	0	0	0	0	0	0	0
CLIO	0	0	0	0	0	0	400	210
MCCOLL	0	0	0	0	0	513	0	7
EAST MCCOLL	0	0	0	0	0	278	0	0
E BENNET A-M	0	408	940	0	448	0	0	35
W BENNET A-M	0	158	133	708	149	0	0	0
S BENNET	0	2	0	292	0	0	0	0
E BENNET N-Z	0	0	0	0	0	0	0	0
W BENNET N-Z	0	0	0	0	0	0	0	0
ABSENTEE	4	27	18	2	14	7	14	7
<b>COUNTY TOTALS</b>	<b>819</b>	<b>713</b>	<b>1,091</b>	<b>1,002</b>	<b>611</b>	<b>799</b>	<b>913</b>	<b>510</b>

NEWBERRY COUNTY  
 VOTES CAST IN GENERAL ELECTION  
 HELD IN SOUTH CAROLINA NOVEMBER 2, 1976

PRECINCTS	PRESIDENT AND VICE-PRESIDENT				REP. IN CONG.	STATE SENATE			HOUSE OF REP.		SOLICITOR	CLERK OF COURT	SHERIFF	CORONER	
	(D)	(R)	(A)	(I)	DIST NO 003	DIST NO 05-1	DIST NO 05-2	DIST NO 039	DIST NO 040	DIST NO 008	(D)	(D)	(D)	(R)	
	*MONDRIE	*FOULF	*ANDREWS	*MADDOX	*BULLER	*LONG	*ROBERT	*LAKES	*JONES	*WILLIAM	*HARRISON	*RAYMOND	*WILSON	*COLLEMAN	
WARD 1	147	300	4	2	426	419	419	0	418	413	419	410	359	69	
WARD 2	228	483	0	1	674	588	609	0	602	591	613	576	490	160	
WARD 3 NO. 1	102	147	0	0	240	221	224	0	224	222	224	218	183	89	
WARD 4 NO. 1	364	165	0	0	520	487	499	0	493	495	499	497	427	87	
WARD 4 NO. 2	272	70	0	0	96	33	95	0	93	92	94	93	78	18	
WARD 5	277	118	0	1	331	343	343	0	343	341	343	342	333	9	
WARD 6	277	118	0	1	391	352	350	0	354	352	356	356	325	33	
AIRPORT	245	350	0	0	580	510	519	0	524	514	531	512	385	172	
BETH EDEN	104	113	0	0	190	194	194	0	194	191	191	196	153	43	
BUSH RIVER	72	60	4	0	135	113	117	0	116	117	122	119	96	26	
CENTRAL	48	80	0	0	81	80	81	0	81	80	81	82	77	4	
CHAPPELLS	29	21	0	0	50	50	50	25	25	50	50	50	47	12	
DOMINICK	15	50	0	0	66	56	58	0	58	58	59	60	45	0	
FAIRVIEW	13	13	0	0	19	19	19	0	19	19	19	19	17	9	
GARMANY	105	111	0	1	209	200	201	200	202	202	205	202	190	18	
HARTFORD	108	106	0	2	210	218	218	0	215	218	218	212	156	62	
HELINA	95	95	0	0	146	126	128	30	90	129	133	134	96	48	
JALAPA	100	105	0	1	164	164	164	0	160	161	161	156	136	8	
JOHNSTONE	83	76	0	0	200	206	204	0	206	206	206	204	196	10	
JOLLY STREET	83	76	0	0	151	117	125	36	90	128	127	124	121	23	
KINARDS	51	50	0	0	95	101	101	53	48	101	101	101	79	22	
LITTLE MOUNTAIN	25	21	0	0	46	44	45	0	44	44	45	46	46	0	
LONGSHORE	173	175	2	2	332	298	308	298	46	299	308	308	291	21	
MAYCINTON	51	94	0	2	140	126	132	45	84	127	131	126	116	14	
MIDWAY	68	3	0	0	71	71	71	79	71	71	71	71	68	3	
MT BETHEL	35	61	0	0	96	78	83	0	76	76	81	82	74	3	
MT PLEASANT	29	29	0	0	57	57	57	57	57	57	57	50	50	0	
MULBERRY	38	60	2	0	99	94	93	0	93	94	93	92	88	6	
OAKLAND	32	61	0	0	92	74	74	0	76	74	76	76	75	6	
ONEAL NO. 1	316	182	0	2	483	403	409	0	402	402	412	405	372	60	
ONEAL NO. 2	134	136	0	0	25	23	23	25	23	23	24	25	25	14	
PEAK	16	110	0	0	116	136	136	136	136	137	137	130	130	14	
POMARIA	43	43	0	0	86	80	80	63	19	80	80	78	77	3	
PROSPERITY 1	126	102	0	0	224	203	203	208	208	209	209	210	209	5	
PROSPERITY 2	171	146	0	4	305	257	269	0	261	260	279	271	258	16	
SALUDA NO. 2	156	156	0	0	283	236	242	0	234	237	243	245	220	0	
SILVERSTREET	29	12	0	0	42	38	38	0	35	35	38	38	37	0	
STONEY HILL	129	86	0	0	213	193	191	73	143	196	197	189	175	32	
ST PAUL	60	111	0	3	135	143	144	145	0	146	149	151	164	21	
ST PHILLIPS	34	92	0	0	70	63	63	24	41	65	67	64	63	0	
TRINITY	38	175	0	0	258	244	245	243	243	243	246	245	203	47	
UNION	22	38	0	0	60	57	60	60	60	60	60	60	53	7	
UTOPIA	18	30	0	0	48	48	48	31	17	48	48	48	47	1	
VAUGHNILLE	32	17	0	0	49	49	49	21	28	49	49	49	32	1	
WALTON	19	36	0	0	21	21	21	21	21	21	21	21	21	0	
WHEELAND	21	68	0	1	25	65	65	0	65	65	65	65	65	0	
WHITMIRE NO. 1	355	194	4	3	534	525	528	0	519	525	530	494	520	30	
WHITMIRE NO. 2	125	139	4	2	450	437	439	0	435	431	435	440	418	23	
ZION	85	86	0	0	85	81	81	0	81	81	81	81	81	0	
ABSENTEE	109	131	0	0	218	208	214	39	171	208	210	207	186	30	
COUNTY TOTALS	5,034	4,931	24	27	9,863	9,017	9,209	2,110	7,075	9,133	9,298	9,135	8,233	1,253	

NEWBERRY COUNTY  
 VOTES CAST IN GENERAL ELECTION  
 HELD IN SOUTH CAROLINA NOVEMBER 2, 1976

PRECINCTS	COUNTY AUDITOR	COUNTY TREAS.	COUNTY COUNCIL							COUNTY SCHOOL DISTRICT			
	(D)	(D)	DIST NO 001	DIST NO 002	DIST NO 003	DIST NO 004	DIST NO 005	DIST NO 006	DIST NO 007	DIST NO 001	DIST NO 002	DIST NO 003	DIST NO 004
	* J H A M M * J A N N E T T E K	* S U M M E R * O R G G E M	(D) * S P A R K S * A R T H U R C	(D) * J O H N * S T E R T E	(D) * M E D A * D A V I D L	(R) C H A P P E L L M I C H A E L C	(D) * L A K E * C H A R L E S L	(D) * S U M M E R * O R G G E R	(D) * B R A A * J A M E S L L	(D) * K I N A R D * C F I L L E	(D) * B A N N I S T E R * C H E R Y L L F	(D) * J A M E S * T O N R	(D) * D A V I D * R U T C L U T H E R
WARD 1	418	418	0	0	0	0	227	0	230	412	0	0	0
WARD 2	608	611	0	0	0	18	56	0	0	412	0	0	0
WARD 3 NO. 1	274	274	0	0	0	0	2	0	0	422	0	0	0
WARD 3 NO. 2	494	499	0	0	0	0	49	0	0	481	0	0	0
WARD 4 NO. 1	94	95	0	0	0	0	0	0	91	90	0	0	0
WARD 4 NO. 2	343	343	0	0	0	0	0	0	339	343	0	0	0
WARD 5	354	358	0	0	0	0	0	0	35	306	0	0	0
WARD 6	524	524	0	0	0	0	50	0	0	506	0	0	0
AIRPORT	198	196	0	0	1	12	0	0	0	183	0	0	0
BETH EDEN	117	120	0	0	13	10	0	0	0	57	0	0	0
BUSH RIVER	81	82	0	0	4	5	0	0	0	8	0	0	0
CENTRAL	50	50	0	0	0	0	0	0	0	0	0	5	0
CHAPPELLS	19	19	0	0	0	0	0	0	5	0	0	0	0
DOMINICK	19	19	0	0	0	0	0	0	19	0	0	0	0
FAIRVIEW	204	206	0	205	0	0	0	0	0	0	0	196	0
GARMANY	218	218	0	0	15	6	0	0	0	0	0	0	0
HARTFORD	133	135	0	0	0	0	0	0	0	21	0	0	0
HELENA	161	156	0	0	0	0	0	0	6	117	0	0	0
JALAPA	204	204	151	0	0	0	0	0	15	169	0	0	0
JOHNSTONE	128	128	0	0	0	0	14	0	0	0	0	0	0
JOLLY STREET	101	101	0	33	38	0	29	0	0	133	0	10	0
KINGDOS	44	46	4	0	0	0	0	0	0	0	0	0	0
LITTLE MOUNTAIN	309	312	0	305	0	0	0	0	0	4	0	0	0
LONGSHORE	131	132	0	0	0	0	0	0	12	0	0	298	0
MAYGINTON	71	71	71	0	0	0	0	0	0	0	0	0	7
MIDWAY	80	81	0	8	0	0	0	0	0	0	0	8	0
MT BETHL	57	57	0	0	5	9	0	0	0	6	0	0	0
MT PLEASANT	93	93	0	0	32	6	0	0	0	0	0	92	0
MULBERRY	76	76	0	0	2	28	0	0	0	0	0	73	0
OAKLAND	409	411	0	0	3	4	0	0	0	40	0	0	0
ONEAL NO. 1	25	24	0	0	0	0	0	0	0	0	0	0	2
ONEAL NO. 2	140	139	0	144	0	0	0	0	0	0	0	0	144
PEAK	80	80	0	58	14	16	0	0	0	0	0	0	80
POMARIA	209	210	0	19	32	0	0	0	0	0	0	0	209
PROSPERITY 1	285	272	0	160	0	0	168	0	0	0	0	0	273
PROSPERITY 2	245	242	0	37	0	0	129	0	0	0	0	0	221
SALUDA NO. 7	37	37	0	0	0	0	0	0	0	0	0	0	41
SILVERSTREET	197	195	0	0	0	0	0	0	136	0	0	0	0
STONEY HILL	148	153	0	149	0	0	0	0	0	6	0	194	0
ST PAUL	67	67	0	0	0	0	0	0	0	0	0	149	0
ST PHILLIPS	246	246	0	13	0	6	0	0	0	0	0	24	0
TRINITY	60	60	0	0	0	0	0	0	58	0	0	60	0
UNION	48	48	0	0	0	0	48	0	0	0	0	48	0
UTOPIA	49	49	0	0	0	0	0	0	2	0	0	0	0
VAUGHNILLE	25	25	0	0	0	0	0	0	21	0	0	49	0
WALTON	65	65	0	0	4	3	0	0	21	0	0	21	0
WHEELAND	90	90	0	90	0	0	0	0	0	0	0	0	90
WHITIRE NO. 1	527	527	509	0	0	0	0	0	0	0	0	0	519
WHITIRE NO. 2	431	436	44	0	0	0	0	0	0	0	0	0	437
ZION	8	8	0	0	8	0	0	0	0	0	0	0	8
ABSENTEE	208	211	19	23	22	15	37	59	17	26	132	12	48
COUNTY TOTALS	9,264	9,280	1,235	1,313	1,043	439	1,326	1,419	989	1,200	4,453	1,103	2,438

DOGNEE COUNTY  
 VOTES CAST IN GENERAL ELECTION  
 HELD IN SOUTH CAROLINA NOVEMBER 2, 1976

PRECINCTS	PRESIDENT AND VICE-PRESIDENT				REP. IN CONG.	STATE SENATE				HOUSE OF REPRESENTATIVES			SOLICITOR	CLERK OF COURT
	(D) * MOUNDALE * CARTER	(R) FORD DOLIE	(A) * SHACKELFORD ANDERSON	(I) MADDOX DYKE	DIST NO 003 (D) * BUTLER * ERICK	DIST NO 01-1 (D) * GARRISON * ED	DIST NO 01-2 (D) * MCCONNALL * ME	DIST NO 01-3 (D) * MORRIS * ERBERT * O	DIST NO 01-4 (D) * SMITH * ARRISS * P	DIST NO 001 (D) * SANDIFER * CECIL * T	DIST NO 002 (D) * MCELLEEN * ROBERTSON DEWEE BLACKSTON		DIST NO 010 (D) * RAHNES * L HENRY	(D) * HARGYDEN
CORINTH	96	53	1	0	149	129	122	141	120	0	120	38	136	143
FARLES GROVE	103	32	0	0	130	112	109	122	108	0	109	24	120	122
RAVENEL	230	276	0	0	462	343	328	381	327	0	289	191	372	380
FAIR PLAY	210	59	0	0	261	196	192	219	169	0	194	52	210	217
FRIENDSHIP	199	62	0	0	250	205	197	232	199	0	201	46	226	241
HOLLY SPRINGS	81	26	0	0	106	79	75	89	77	92	77	0	92	95
KEOWEE	327	107	0	2	423	352	349	382	345	76	250	83	379	391
LONG CREEK	80	14	0	0	94	85	86	90	88	0	0	0	93	93
MT REST	215	133	1	0	333	261	246	271	249	0	0	0	249	298
MADISON	127	30	0	0	148	133	135	138	132	137	0	0	136	136
NEWRY	96	26	0	0	123	0	0	98	0	0	74	38	98	100
OKWAY	233	78	0	0	313	309	309	309	309	42	223	51	309	309
PROVIDENCE	101	17	0	0	117	117	117	117	115	0	110	10	116	118
RETURN	97	33	0	0	132	116	115	122	117	0	101	15	122	123
RICHLAND	70	27	0	0	93	76	73	84	78	0	78	0	81	81
SALEM	369	145	4	0	524	524	524	524	524	522	0	0	524	524
SENECA NO. 1	949	563	2	2	1,442	874	877	1,232	847	522	922	434	1,183	1,094
SENECA NO. 2	1,053	629	7	1	1,600	1,333	1,211	1,594	1,247	0	1,087	370	1,216	1,282
SHILOH	174	76	1	1	244	197	190	216	187	0	180	55	210	219
SCUTH UNION	67	26	0	0	91	75	73	87	75	87	77	12	84	85
TAMASSEE	177	58	0	0	234	190	187	200	187	197	0	15	195	200
TOKEENA	144	25	0	0	169	169	169	169	169	0	150	15	169	169
UTICA	220	45	0	0	262	188	182	176	176	0	179	74	226	226
WALHALLA NO. 1	668	321	0	0	926	710	669	805	668	671	152	25	798	853
WALHALLA NO. 2	700	331	0	3	986	694	657	837	658	752	85	16	820	855
WESTMINSTER 1	620	167	1	1	762	600	568	688	570	710	0	0	667	697
WESTMINSTER 2	687	191	6	2	853	759	754	824	761	840	0	0	812	828
WEST UNION	223	123	0	1	339	348	346	346	348	103	185	52	348	347
ABSENTEE	131	132	1	0	237	211	198	214	199	104	98	39	220	227
COUNTY TOTALS	8,447	3,805	41	19	11,714	9,385	9,018	10,755	9,067	4,423	4,864	1,651	10,211	10,470

OCONEE COUNTY  
 VOTES CAST IN GENERAL ELECTION  
 HELD IN SOUTH CAROLINA NOVEMBER 2, 1976

PRECINCTS	SHERIFF		CORONER	COUNTY AUDITOR	COUNTY TREAS.	COUNTY TAX COLL.	COUNTY SUPERVISOR	
	(D)	(R)	(D)	(D)	(D)	(D)	(D)	(R)
	* MYRON GREEN F	DENNIS H	* DURHAM E	* WILLIAMS F	* CATER A HENRY	* FOWLER W JOHN	* PHINNEY M JAMES	ROCHESTER DEWEY P
CORINTH	83	63	132	139	140	141	107	39
EARLES GROVE	86	49	123	121	122	122	110	22
RAVENEL	173	311	375	377	381	369	235	238
FAIR PLAY	132	127	221	213	215	217	198	53
FRIENDSHIP	151	112	231	92	237	233	198	58
HOLLY SPRINGS	90	11	94	92	90	92	82	17
KEOWEE	316	119	388	398	394	381	304	122
LONG CREEK	73	20	92	93	93	93	84	9
MT REST	215	134	297	291	281	281	236	104
MADISON	113	39	135	136	139	138	127	22
NEWRY	76	39	101	100	101	95	80	19
OAKWAY	201	109	309	309	309	309	259	56
PROVIDENCE	96	24	118	118	118	117	111	9
RETURN	66	64	123	123	117	120	103	21
RICHLAND	64	31	82	84	84	80	80	16
SALEM	404	119	523	524	523	523	385	129
SENECA NO. 1	623	839	1,218	1,211	1,218	1,328	833	550
SENECA NO. 2	709	910	1,143	1,194	1,176	1,150	1,006	558
SHILOH	146	100	216	216	218	218	181	2
SOUTH UNION	57	34	87	87	87	87	72	20
TAMASSEE	204	26	199	195	197	198	184	40
TOKEENA	121	46	169	169	169	169	147	18
UTICA	125	128	228	229	232	227	190	49
WALHALLA NO. 1	661	275	818	837	829	821	710	219
WALHALLA NO. 2	665	315	827	838	839	841	732	228
WESTMINSTER 1	503	225	700	688	697	884	639	105
WESTMINSTER 2	548	288	815	809	828	826	731	140
WEST UNION	236	113	348	347	348	349	267	84
ABSENT EE	88	54	226	220	221	222	162	87
COUNTY TOTALS	7,025	4,724	10,338	10,250	10,403	10,631	8,553	3,034

OCONEE COUNTY  
 VOTES CAST IN GENERAL ELECTION  
 HELD IN SOUTH CAROLINA NOVEMBER 2, 1976

PRECINCTS	COUNTY COUNCIL									
	DIST NO 001		DIST NO 002		DIST NO 003		DIST NO 004	DIST NO 005		
	(D)	(R)	(D)	(R)	(P)	(P)	(D)	(D)		
* H E R C I A L H	* M O O R E A	A R T H U R A	J O R D O N	* F R A D Y S	P A N T H O N Y	S W E L L S	* C C O X D	* N O R M A N F	* H U G H F	A B L E
CORINTH	0	0	0	0	0	0	0	0	138	
EARLES GROVE	0	0	0	0	0	0	0	0	127	
RAVENEL	0	0	0	0	0	0	0	0	370	
FAIR PLAY	0	0	0	0	0	0	0	0	221	
FRIENDSHIP	0	0	0	0	30	29	0	0	196	
HOLLY SPRINGS	42	4	0	0	0	0	53	0	0	
KEOWEE	244	32	95	40	0	0	0	0	0	
LONG CREEK	87	6	0	0	0	0	0	0	0	
MT REST	241	100	0	0	0	0	0	0	0	
MADISON	15	0	0	0	0	0	121	0	0	
NEWRY	0	0	0	0	0	0	0	0	94	
OAKWAY	0	0	0	0	0	0	124	0	182	
PROVIDENCE	0	0	0	0	0	0	0	0	117	
RETURN	0	0	0	0	3	4	50	0	64	
RICHLAND	0	0	0	0	18	16	74	0	0	
SAL EM	441	82	0	0	0	0	0	0	0	
SENECA NO. 1	0	0	108	49	418	492	0	0	101	
SENECA NO. 2	0	0	166	86	425	444	0	0	175	
SHILOH	0	0	0	0	0	0	0	0	213	
SOUTH UNION	0	0	0	0	0	0	0	0	88	
TAMASSEE	197	20	0	0	0	0	0	0	0	
TOKEENA	0	0	0	0	0	0	0	0	169	
UTICA	0	0	0	0	0	0	0	0	224	
WALHALLA NO. 1	132	22	687	81	0	0	0	1	0	
WALHALLA NO. 2	128	15	683	119	0	0	25	0	0	
WESTMINSTER 1	6	0	0	0	0	0	688	0	0	
WESTMINSTER 2	0	0	0	0	0	0	832	0	0	
WEST UNION	0	0	291	57	0	0	0	0	0	
ABS ENT EE	13	12	28	2	37	9	42	0	40	
COUNTY TOTALS	1,546	293	2,058	434	931	994	2,010	2,519		

GRANGEBURG COUNTY  
VOTES CAST IN GENERAL ELECTION  
HELD IN SOUTH CAROLINA NOVEMBER 2, 1976

PRECINCTS	PRESIDENT AND VICE-PRESIDENT				REPRESENTATIVE IN CONGRESS				STATE SENATE			HOUSE OF REPRESENTATIVES				
	(D)	(R)	(A)	(I)	DIST NC 002		(I)		DIST NO 13-1	DIST NO 13-2	DIST NO 093	DIST NO 094	DIST NO 095		DIST NO 096	
	* MONDALL * CARTER	FORDE	ANDERSON SHACKLEFORD	MADDOX	(D) CLYDE LIVINGSTON	(R) * FLOYD SPENCER	(I) JOHN JOHNEAL	(D) WILLIAMS * MARSHALL B	(D) * GRESSETTE MARRIOTT	(D) * FELDER JOHNSON	(D) * JOHNSON WATKINS J R	(D) * MIDDLETON EARL M	(R) * CONE MICHAEL B	(D) * BENNETT EDWARD		
CRANGEBURG WD 1	204	382	7	0	144	454	1	394	395	0	0	143	451	0		
CRANGEBURG WD 2	316	80	1	0	291	99	3	256	301	0	0	272	73	0		
CRANGEBURG WD 3	66	109	2	0	48	127	0	174	185	0	0	66	108	0		
CRANGEBURG WD 4	447	72	1	0	418	89	0	490	484	0	3	457	51	0		
CRANGEBURG WD 5	297	202	3	0	256	243	0	411	409	0	0	286	217	0		
CRANGEBURG WD 6	170	381	3	0	123	428	0	384	375	0	0	168	390	0		
CRANGEBURG WD 7	174	824	9	0	88	916	0	705	705	7	0	76	346	0		
CRANGEBURG WD 8	108	312	6	0	55	365	3	284	288	0	0	67	288	0		
CRANGEBURG WD 9	105	302	0	2	54	353	1	309	321	48	0	23	288	0		
SUBURBAN NO. 1	1,476	32	0	0	1,405	91	5	1,484	1,468	0	0	1,470	23	0		
SUBURBAN NO. 2	1,202	152	2	3	827	211	8	1,024	1,027	504	0	721	41	0		
SUBURBAN NO. 3	284	153	2	1	265	176	0	410	403	0	0	0	0	0		
SUBURBAN NO. 4	75	113	1	1	43	142	0	147	147	0	0	0	147	0		
SUBURBAN NO. 5	241	229	1	0	189	273	0	413	420	0	0	0	427	0		
SUBURBAN NO. 6	217	107	0	0	196	127	2	294	299	0	0	0	300	0		
SUBURBAN NO. 7	378	842	8	0	274	944	3	1,007	1,028	1,028	0	0	0	0		
BETHEL	68	77	5	0	52	94	0	121	119	0	0	11	0	0		
NORTH ROWMAN	499	225	0	3	522	204	0	701	701	0	0	689	0	0		
SOUTH ROWMAN	372	177	0	1	329	218	0	486	493	0	0	480	0	0		
N BRANCH ILL E	293	196	3	5	242	247	4	434	430	0	0	422	0	0		
S BRANCH ILL E	199	103	3	7	144	150	0	267	270	0	0	263	0	0		
COPE	163	120	0	1	144	132	2	258	257	0	0	0	0	256		
CORDOVA	255	332	0	2	194	394	5	519	533	0	0	0	0	526		
EDISTO	79	111	0	1	66	125	0	93	100	0	0	0	0	96		
ELLOREE	466	296	1	1	403	357	3	669	683	659	0	0	0	0		
N EUTAWVILLE	215	126	1	2	193	152	0	288	282	0	0	285	0	0		
S EUTAWVILLE	930	85	1	1	593	72	0	72	72	0	0	590	0	0		
FOUR HOLDS	73	180	0	1	52	210	0	225	229	221	0	0	0	0		
EAST HOLLY HILL	574	99	0	0	539	134	4	456	340	0	0	434	0	0		
WEST HOLLY HILL	272	335	0	1	220	383	6	496	507	0	0	479	0	0		
JAMISON	107	94	1	1	105	93	1	152	160	107	0	25	47	0		
LIMESTONE	169	139	0	1	132	170	3	248	251	138	0	0	110	0		
NEESES-LIVINGS	223	195	0	0	218	222	0	352	352	0	0	0	343	0		
EAST NORTH	247	222	0	1	213	248	0	407	410	0	0	0	483	0		
WEST NORTH	338	146	4	0	295	181	3	483	483	0	0	0	483	0		
NORWAY	449	182	0	0	379	261	2	619	619	0	0	0	619	0		
PINE HILL-BOLEN	273	242	0	3	198	314	4	415	415	0	0	0	411	0		
PROVIDENCE	246	130	0	0	225	149	0	34	344	0	295	0	0	0		
ROWSEVILLE	134	95	0	0	94	96	0	188	188	0	2	0	190	0		
SANTY	479	112	0	0	460	121	0	477	477	285	181	0	0	0		
E SPRINGFIELD	206	99	2	1	178	122	2	280	277	0	0	0	282	0		
W SPRINGFIELD	212	86	1	0	176	122	2	176	176	0	0	0	176	0		
VANCE	429	122	0	3	436	91	5	476	476	194	476	0	77	0		
ABS ENT EE	307	256	0	2	210	244	0	458	469	86	65	164	116	0		
COUNTY TOTALS	13,652	8,794	108	50	11,590	10,353	97	18,604	18,908	3,345	4,675	4,072	2,883	4,876		



ORANGEBURG COUNTY  
 VOTES CAST IN GENERAL ELECTION  
 HELD IN SOUTH CAROLINA NOVEMBER 2, 1976

PRECINCTS	SOLIC- TOR	CLERK OF COURT	SHERIFF	CORONER	COUNTY COUNCIL							COUNTY SUPR. OF ED.		
	DIST NO 001				DIST NO 001	DIST NO 002		DIST NO 003	DIST NO 004	DIST NO 005	DIST NO 006		DIST NO 007	
	(D)	(D)	(D)	(D)	(D)	(D)	(D)	(D)	(D)	(D)	(D)	(D)	(D)	(D)
	* F O G L E * N O R M A N E	* W E S T B U R K Y	* B O O N E L	* D I C K E Y A	* D A V I S C H A P E L J R	* F R E E D	W B O O C K H A R D T	* G E O R G E	* B O N N E T T E	* H U N T * W I L B U R	* J C H O L S O N	R U S S E L L L E N G E L	* E V E R E T T E * F R A N C I S	* B R O W N D A V I D M
ORANGEBURG WD1	396	396	416	402	0	0	0	0	0	0	290	287	0	396
ORANGEBURG WD2	304	305	308	301	0	0	0	0	0	0	273	255	0	306
ORANGEBURG WD3	185	185	185	185	0	0	0	0	0	0	127	53	0	184
ORANGEBURG WD4	476	483	490	473	0	0	0	3	0	0	63	63	408	480
ORANGEBURG WD5	410	414	421	410	0	0	0	0	0	0	346	126	11	408
ORANGEBURG WD6	382	390	399	381	0	0	0	0	0	0	282	249	0	378
ORANGEBURG WD7	723	753	771	738	0	0	0	0	0	334	224	321	0	727
ORANGEBURG WD8	294	302	301	294	0	0	0	0	0	0	199	211	0	288
ORANGEBURG WD9	322	325	333	324	0	0	0	0	0	49	189	163	0	315
SUBURBAN NO. 1	1,454	1,465	1,454	1,454	0	0	0	0	0	0	0	0	0	1,454
SUBURBAN NO. 2	1,023	1,031	1,032	1,020	0	0	0	0	0	436	0	0	728	1,028
SUBURBAN NO. 3	401	408	406	406	0	0	0	0	0	0	0	0	0	405
SUBURBAN NO. 4	149	151	155	148	0	0	0	145	0	0	0	0	0	144
SUBURBAN NO. 5	425	433	437	427	0	0	0	430	0	0	0	0	0	413
SUBURBAN NO. 6	297	302	302	299	0	0	0	0	0	299	0	0	0	299
SUBURBAN NO. 7	1,010	1,046	1,071	1,037	0	0	0	0	0	1,041	0	0	0	1,033
BETHEL	121	131	127	121	0	0	0	106	0	0	0	0	0	124
NORTH BOWMAN	686	734	718	726	0	653	89	0	0	0	0	0	0	723
SOUTH BOWMAN	492	496	493	494	0	428	81	0	0	0	0	0	0	483
N BRANCHVILLE	433	435	447	441	0	0	0	429	0	0	0	0	0	429
S BRANCHVILLE	270	270	274	269	0	0	0	268	0	0	0	0	0	267
COPE	253	258	264	265	0	0	0	0	259	0	0	0	0	259
CORODVA	532	545	552	543	0	0	0	439	103	0	0	0	0	532
EDISTO	94	100	100	96	0	0	0	91	98	0	0	0	0	101
ELLORIE	669	681	680	684	0	419	342	0	0	0	0	0	0	669
N EUTAWVILLE	288	286	290	289	277	0	0	0	0	0	0	0	0	280
S EUTAWVILLE	603	602	602	602	587	0	0	0	0	0	0	0	0	601
FOUR HOLLES	429	424	423	423	0	0	0	0	0	135	0	0	85	421
EAST HOLLY HILL	333	346	356	350	0	0	0	444	0	0	0	0	0	345
WEST HOLLY HILL	512	520	525	515	472	0	0	0	0	0	0	0	0	505
JAMISON	156	162	167	159	0	0	0	0	0	0	163	0	0	158
LIMESTONE	251	256	266	256	0	0	0	0	0	257	0	0	0	261
NEESES-LIVINGS	378	363	359	360	0	0	0	0	0	0	0	0	0	251
EAST NORTH	410	412	411	414	0	0	0	0	0	415	0	0	0	413
WEST NORTH	483	483	483	483	0	0	0	0	0	483	0	0	0	483
NORWAY	619	619	619	619	0	0	0	0	0	0	0	0	0	619
PINE HILL-BOLEN	414	415	423	418	0	0	0	0	399	22	0	0	0	418
PROVIDENCE	344	345	347	343	39	206	117	0	0	0	0	0	0	337
ROMESVILLE	190	190	191	189	0	0	0	190	0	0	0	0	0	191
SANTEE	487	492	494	502	0	452	87	0	0	0	0	0	0	482
E SPRINGFIELD	284	278	282	280	0	0	0	0	281	0	0	0	0	276
W SPRINGFIELD	476	476	476	476	0	0	0	0	176	0	0	0	0	476
VANCE	476	476	477	476	283	176	18	0	0	43	0	0	0	476
ABSENTEE	461	476	499	48	31	0	0	30	0	107	97	82	69	474
COUNTY TOTALS	18,895	19,170	19,436	18,743	2,133	2,373	750	2,131	1,978	3,741	2,090	1,606	1,301	18,825

PICKENS COUNTY  
 VOTES CAST IN GENERAL ELECTION  
 HELD IN SOUTH CAROLINA NOVEMBER 2, 1976

PRECINCTS	PRESIDENT AND VICE-PRESIDENT				REP. IN CONG.	STATE SENATE					HOUSE OF REPRESENTATIVES			CLERK OF COURT
	(D)	(R)	(A)	(I)	DIST NO 003	DIST NO 01-1	DIST NO 01-2	DIST NO 01-3	DIST NO 01-4	DIST NO 003	DIST NO 004	DIST NO 005	(D)	
	* MONDRALE * CARTEER	* FOLLE * FOLLE	* SHAKKELFORD * ANDERSON	* MADDOX	* BUTLER * DEERICK	* GARRETT * EDWARDS	* MCCONALD * M	* HORGAN * HERBERT * D	* SMITH * HARRIS * P	* JOHNEY * P	* SIMPSON * W * J R	* FLOYD * HENRY * F	* HENDRICKS * J R	* GRIFFIN * JOHN F
PICKENS MILL	321	231	1	0	485	400	376	390	433	288	275	417	78	483
SIX MILE	325	265	6	0	509	446	411	438	442	0	0	0	0	538
CENTRAL	451	441	7	0	713	602	544	592	583	294	246	211	0	698
LIBERTY	451	328	3	1	700	578	563	585	647	0	0	632	0	697
ZION	129	92	0	0	202	178	173	174	202	0	0	0	197	199
GLENWOOD MILL	200	146	0	0	298	259	260	253	290	0	0	0	293	296
EASLEY MILL	397	323	3	0	639	538	528	524	595	0	0	0	591	591
ALICE MILL	306	177	0	5	433	380	380	375	435	0	0	0	0	437
ARIAL MILL	296	211	1	0	443	364	371	370	417	0	0	0	0	428
NORRIS	218	102	0	0	296	250	239	247	255	100	23	142	0	295
PRATERS	111	60	0	0	169	150	148	156	162	95	78	0	0	168
ROCKY BOTTOM	19	6	0	0	32	32	31	32	31	0	0	31	0	31
HOLLY SPRINGS	109	94	0	0	160	131	127	130	137	0	0	154	0	166
PUMPKINTOWN	145	96	0	0	199	173	173	173	178	0	0	202	0	208
CROSSWELL	307	260	1	0	447	403	396	389	416	0	0	252	165	422
DACUSVILLE	166	174	1	1	309	263	260	259	283	0	0	285	0	301
FLAT ROCK	96	56	0	0	130	107	104	106	122	0	0	121	0	132
GRIFFIN	79	112	0	0	174	153	156	157	164	0	0	171	0	178
MOUNTAIN VIEW	99	65	0	0	152	129	129	135	132	106	49	0	0	150
OLD ST CHURCH	232	339	0	0	415	384	328	349	355	136	403	0	0	378
CLEMSON N-Z	1,095	1,549	5	0	2,030	1,913	1,584	1,705	1,708	72	1,806	0	0	1,888
CLEMSON M-Z	0	0	0	0	0	0	0	0	0	0	0	0	0	0
EASLY A-F	1,198	1,291	12	0	2,133	1,818	1,805	1,796	2,148	0	0	0	2,145	2,091
EASLY G-Q	0	0	0	0	0	0	0	0	0	0	0	0	0	0
EASLY R-Z	0	0	0	0	0	0	0	0	0	0	0	0	0	0
PICKENS A-F	892	856	9	7	1,559	1,326	1,292	1,325	1,434	0	0	1,564	0	1,574
PICK G-M & M	0	0	0	0	0	0	0	0	0	0	0	0	0	0
PICKENS N-Z	0	0	0	0	0	0	0	0	0	0	0	0	0	0
ALBERT R LEWIS	139	99	3	0	225	184	180	191	198	147	90	0	0	217
SOUTH LIBERTY	306	190	2	3	407	363	363	357	383	0	0	376	0	399
MOUNT CARMEL	152	145	2	0	259	205	204	201	228	0	0	161	79	257
ABSENTEE	266	321	6	0	439	378	373	375	363	40	124	84	161	372
COUNTY TOTALS	8,505	8,029	95	26	13,957	12,107	11,490	11,784	12,741	1,934	3,094	4,803	4,574	13,588

PICKENS COUNTY  
VOTES CAST IN GENERAL ELECTION  
HELD IN SOUTH CAROLINA NOVEMBER 2, 1976

PRECINCTS	SHERIFF		CORONER		COUNTY AUDITOR	COUNTY TREAS.
	(D)	(R)	(D)	(R)	(D)	(D)
	* S C T O N E D A V I D	R E A L P H Y H	* B E L L S T E W A R T	O R R F A S H E R	* K E N N E M E R L	* G L E W I S T R A P E
PICKENS MILL	493	67	270	280	492	498
SIX MILE	516	98	433	165	499	517
CENTRAL	663	230	597	269	661	703
LIBERTY	656	140	436	330	685	699
ZION	190	45	116	114	201	205
GLENWOOD MILL	279	76	169	178	292	304
EASLEY MILL	573	162	315	405	590	631
ALICE MILL	402	95	254	236	422	449
ARIAL MILL	410	130	248	282	438	466
NORRIS	275	65	196	132	287	295
PRATERS	160	18	103	76	165	168
ROCKY BOTTOM	32	1	27	6	31	32
HOLLY SPRINGS	167	40	106	98	155	160
PUMPKINTOWN	194	72	137	118	204	211
CROSSWELL	423	162	308	265	417	448
MACUSVILLE	303	62	166	185	300	311
LAT ROCK	126	37	83	75	128	132
GRIFFIN	181	40	104	107	181	177
MOUNTAIN VIEW	150	12	100	58	142	147
OLD ST CHURCH	397	138	287	220	351	381
CLEMSON A-L	1,884	668	1,323	1,099	1,810	1,950
CLEMSON M-Z	0	0	0	0	0	0
EASLY A-F	2,055	489	1,018	1,481	2,096	2,225
EASLY G-Q	0	0	0	0	0	0
EASLY R-Z	0	0	0	0	0	0
PICKENS A-F	1,566	265	888	887	1,589	1,622
PICK G-MC & M	0	0	0	0	0	0
PICKENS N-Z	0	0	0	0	0	0
ALBERT R LEWIS	210	47	128	121	218	219
SOUTH LIBERTY	423	81	271	213	398	403
MOUNT CARMEL	263	50	140	160	257	268
ABSENTEE	343	88	253	174	375	384
COUNTY TOTALS	13,334	3,378	8,476	7,734	13,384	14,005

PICKENS COUNTY  
 VOTES CAST IN GENERAL ELECTION  
 HELD IN SOUTH CAROLINA NOVEMBER 2, 1976

PRECINCTS	COUNTY COUNCIL											COUNTY SUPT. OF EDUCATION		
	DIST NO 001		DIST NO 002	DIST NO 003		DIST NO 004		DIST NO 005		DIST NO 006		(D)	(W)	
	(D)	(R)	(R)	(D)	(R)	(D)	(R)	(D)	(R)	(D)	(R)	* W D E A D A N S E L L	W I L L I A M G R O M A N	
	* J A M E S P	J E D E N S	* C C O L L I N S R O Y	* W E L L I E R E R	D O U S T I N	* T I L L E R D A N S O N	J O E S A N D E R S	* O M A R I O N C	T O M M Y G	B L A C K S T O N	* E L L E N B U R G W	H U B E R T E J R		
PICKENS MILL	0	0	0	247	125	5	5	0	0	139	31	461	9	
SIX MILE	0	0	309	25	16	0	0	0	0	0	0	437	107	
CENTRAL	14	7	597	0	0	2	2	0	0	0	0	518	161	
LIBERTY	0	0	0	0	0	473	304	0	0	0	0	618	58	
ZION	0	0	0	0	0	136	91	0	0	0	0	184	11	
GLENWOOD MILL	0	0	0	0	0	0	0	71	21	172	80	283	9	
EASLEY MILL	0	0	0	0	0	129	97	365	109	0	0	548	39	
ALICE MILL	0	0	0	0	0	92	41	267	59	14	7	399	1	
ARIAL MILL	0	0	0	0	0	161	82	0	0	194	74	422	17	
NORRIS	0	0	60	0	0	103	63	0	0	0	0	268	14	
PRATERS	0	0	67	25	22	0	0	0	0	0	0	163	5	
ROCKY BOTTOM	0	0	0	31	2	0	0	0	0	0	0	32	0	
HOLLY SPRINGS	0	0	0	161	47	0	0	0	0	0	0	149	0	
PUMPKINTOWN	0	0	0	148	55	0	0	0	0	0	0	194	3	
CROSSWELL	0	0	0	0	0	0	0	0	0	27	30	418	6	
DACUSVILLE	0	0	0	0	0	0	0	0	0	331	243	288	9	
FLAT ROCK	0	0	0	0	0	98	63	0	0	180	172	127	4	
GRIFFIN	0	0	0	93	64	0	0	0	0	0	0	164	0	
MOUNTAIN VIEW	0	0	18	73	39	0	0	0	0	27	32	136	7	
OLD ST CHURCH	278	263	0	0	0	0	0	0	0	0	0	278	104	
CLEMSON A-Z	1,000	884	377	0	0	0	0	0	0	0	0	1,482	554	
EASLY A-F	0	0	0	0	0	62	49	1,430	445	298	186	1,877	205	
EASLY G-Q	0	0	0	0	0	0	0	0	0	0	0	0	0	
EASLY R-Z	0	0	0	0	0	0	0	0	0	0	0	0	0	
PICKENS A-F	0	0	0	808	561	246	131	0	0	0	16	1,423	113	
PICK G-MC G M	0	0	0	0	0	0	0	0	0	0	0	0	0	
PICKENS N-Z	0	0	0	0	0	0	0	0	0	0	0	0	0	
ALBERT R LEWIS	0	0	0	150	99	0	0	0	0	0	0	189	15	
SOUTH LIBERTY	0	0	0	0	0	322	178	0	0	0	0	376	16	
MOUNT CARMEL	0	0	0	0	0	0	0	0	0	159	138	236	7	
ABSENTEE	46	33	19	50	16	13	13	46	5	23	11	350	22	
COUNTY TOTALS	1,338	1,187	1,447	1,811	1,046	1,842	1,119	2,179	639	1,580	1,013	12,020	1,496	

PICKENS COUNTY  
 VOTES CAST IN GENERAL ELECTION  
 HELD IN SOUTH CAROLINA NOVEMBER 2, 1976

PRECINCTS	COUNTY BOARD OF EDUCATION								
	DIST NO 001	DIST NO 002		DIST NO 003		DIST NO 004	DIST NO 005		
	(N)	(N)	(N)	(N)	(N)	(N)	(N)	(N)	(N)
* HENDRICKS * THOMAS * H	* SKELTON * J	J BRYAN J A N E E	* YOUNGBLOOD * R A Y	J S W A N N J A M E S	* GARDNER * D O N N E M	* DALTON * R A L L I S O N	D O N A L D K E L L E Y M		
PICKENS MILL	294	163	149	252	59	260	380	99	
SIX MILE	314	314	156	266	82	304	232	135	
CENTRAL	405	456	256	337	83	363	260	178	
LIBERTY	487	258	296	416	110	642	326	234	
ZION	137	65	72	162	28	119	84	58	
GLENWOOD MILL	169	114	89	233	47	158	131	75	
EASLEY MILL	416	228	223	466	121	386	311	125	
ALICE MILL	258	137	124	325	59	234	187	78	
ARIAL MILL	293	157	146	354	51	271	271	77	
NORRIS	160	116	85	143	29	189	116	30	
PRATERS	130	95	43	100	27	128	111	1	
ROCKY BOTTOM	19	11	12	10	14	21	28	35	
HOLLY SPRINGS	86	46	42	60	32	81	104	46	
PUMPKINTOWN	130	78	62	107	29	110	148	90	
CROSSWELL	173	73	114	193	65	152	93	58	
DACUSVILLE	240	80	135	150	56	174	154	34	
FLAT ROCK	69	38	43	64	20	107	53	48	
GRIFFIN	148	79	61	105	37	136	134	29	
MOUNTAIN VIEW	98	63	54	82	21	92	95	96	
OLD ST CHURCH	259	273	186	179	80	223	178	442	
CLEMSON A-L	1,364	1,320	865	890	396	1,159	950	0	
CLEMSON M-Z	0	0	0	0	0	0	0	0	
EASLY A-F	1,645	955	732	1,734	396	1,502	1,160	486	
EASLY G-Q	0	0	0	0	0	0	0	0	
EASLY R-Z	0	0	0	0	0	0	0	0	
PICKENS A-F	998	511	549	793	234	914	1,144	369	
PICK G-MC & M	0	0	0	0	0	0	0	0	
PICKENS N-Z	0	0	0	0	0	0	0	0	
ALBERT R LEWIS	140	60	87	115	29	130	154	50	
SOUTH LIBERTY	296	191	219	337	70	356	257	173	
MOUNT CARMEL	244	106	91	162	48	175	138	67	
ABSENTEE	359	223	181	264	98	342	243	120	
COUNTY TOTALS	9,331	6,210	5,072	8,299	2,321	8,728	7,442	3,275	

RICHLAND COUNTY  
 VOTES CAST IN GENERAL ELECTION  
 HELD IN SOUTH CAROLINA NOVEMBER 2, 1976

		PRESIDENT AND VICE-PRESIDENT				REPRESENTATIVE IN CONGRESS				STATE SENATE					
		(D)	(R)	(A)	(I)	(D)	(R)	(I)	(D)	(D)	(R)	(D)	(D)	(D)	(R)
		*MONDAGLE	FOOLE	SANDRICKLEFORD	MADDOX	CLYDE	SPELLENCE	JOHNSTON	*SANDERS	LOUIE	SANDERS	*RUBIN	*MCCONALD	*MARTIN	ROBBINSON
		(D)	(R)	(A)	(I)	(D)	(R)	(I)	(D)	(D)	(R)	(D)	(D)	(D)	(R)
PRECINCTS		NO	NO	NO	NO	NO	NO	NO	NO	NO	NO	NO	NO	NO	NO
COLUMBIA WARD 1	C	501	550	2	2	414	560	4	601	567	411	601	600	427	539
COLUMBIA WARD 2	D	280	96		1	243	122	10	325	301	80	331	327	281	98
COLUMBIA WARD 3	A	523	448		3	426	516	4	602	573	373	612	606	473	438
COLUMBIA WARD 4	B	270	260		3	226	287	2	302	292	222	313	304	258	139
COLUMBIA WARD 5	C	195	130		1	165	229	2	115	194	160	198	198	150	139
COLUMBIA WARD 6	D	464	93		3	289	934	1	117	555	690	727	741	603	821
COLUMBIA WARD 7	E	1,064	18		1	1,001	41	2	1,024	1,051	22	1,024	1,017	1,010	28
COLUMBIA WARD 8	F	962	20		1	904	30	2	908	946	23	917	906	899	37
COLUMBIA WARD 9	G	1,111	297		2	924	42	2	930	994	23	983	986	1,081	38
COLUMBIA WARD 10	H	1,111	579		2	924	68	2	930	994	33	983	986	1,081	38
COLUMBIA WARD 11	I	434	299		3	340	368	6	460	442	263	466	470	354	327
COLUMBIA WARD 12	J	684	681		4	557	746	4	864	793	497	869	886	636	636
COLUMBIA WARD 13	K	505	718		8	365	801	1	693	591	595	707	699	428	727
COLUMBIA WARD 14	L	179	478		3	323	605	0	375	519	413	594	597	351	540
COLUMBIA WARD 15	M	179	478		3	323	605	0	375	519	413	594	597	351	540
COLUMBIA WARD 16	N	253	788		0	195	811	1	566	322	306	584	604	318	679
COLUMBIA WARD 17	O	350	900		3	306	942	3	697	624	610	716	742	485	743
COLUMBIA WARD 18	P	818	633		6	659	790	18	1,093	953	509	1,109	1,098	742	708
COLUMBIA WARD 19	Q	845	157		1	797	83	0	800	830	56	799	789	553	73
COLUMBIA WARD 20	R	519	437		1	794	507	3	563	544	357	556	569	433	438
COLUMBIA WARD 21	S	873	166		1	782	203	0	867	874	151	864	849	795	184
COLUMBIA WARD 22	T	673	375		1	564	415	0	703	674	329	703	700	598	368
COLUMBIA WARD 23	U	316	308		2	255	351	2	397	360	238	396	394	270	315
COLUMBIA WARD 24	V	630	625		0	174	61	0	474	474	460	474	474	470	466
COLUMBIA WARD 25	W	255	940		2	200	957	2	626	568	555	633	682	425	697
ARCADIA	X	415	936		6	238	1,092	19	916	745	596	920	910	417	939
BALLENTINE	Y	761	1,269		9	559	1,382	4	1,003	891	1,006	1,003	1,028	695	1,184
BLAYTHEWOOD	Z	469	402		4	400	456	3	581	511	339	590	589	486	466
BRANDON	AA	459	220		9	430	1,047	3	907	669	703	681	676	434	263
COLLEGE PLACE	AB	444	220		3	337	558	2	821	809	812	811	811	754	348
COOPER	AC	461	1,062		4	341	1,114	4	715	749	704	758	749	466	983
DENNYSDALE	AD	1,367	542		3	1,229	602	6	1,403	1,352	484	1,393	1,391	1,275	546
DENTSVILLE	AE	2,711	797		2	1,047	919	3	1,352	1,254	711	1,330	1,340	804	844
EASTOVER	AF	1,646	152		2	1,023	172	3	1,072	1,072	1,072	1,072	1,058	1,035	1,52
EDGEWOOD	AG	670	382		5	596	399	2	717	699	320	718	704	354	620
FAIRLAWN	AH	266	144		4	213	192	4	291	260	138	291	296	331	159
N FOREST ACRES	AI	628	1,457		1	449	1,573	2	1,042	933	1,075	1,089	1,098	663	1,307
S FOREST ACRES	AJ	298	790		1	205	844	2	595	521	528	621	621	389	650
GARDEN	AK	312	61		0	626	33	0	655	666	58	650	649	30	30
GARNERS	AL	312	61		0	299	69	0	323	311	58	320	319	305	62
GREENVIEW	AM	2,526	63		3	2,666	143	4	2,784	2,907	74	2,799	2,774	2,671	99
HAMPTON	AN	723	1,251		4	523	1,375	4	1,072	894	994	1,058	1,077	622	1,240
HOPKINS	AO	809	80		3	704	704	6	1,052	747	747	743	764	715	84
HORREL HILL	AP	865	1,081		1	682	1,206	3	1,074	915	950	1,057	1,073	749	1,097
KEENAN	AQ	507	304		1	412	349	4	541	489	303	544	539	435	314
KILLIAN	AR	532	670		1	417	727	3	663	618	519	686	679	520	651
LYKESLAND	AS	442	809		6	291	789	1	602	465	706	600	518	346	743
MIDWAY	AT	846	1,325		1	1,047	1,582	30	1,025	1,580	1,580	1,587	1,574	1,747	1,747
OAKWOOD	AV	378	806		1	273	869	3	607	540	600	600	651	367	771
OLYMPIA	AW	601	59		2	552	119	5	584	594	584	584	582	570	96
PONTIAC	AX	627	928		1	490	1,021	6	795	698	809	812	799	607	890
RIDGEWOOD	AY	536	74		3	893	110	2	933	957	75	939	935	91	88
ST ANDREWS	AZ	856	519		6	519	689	7	1,446	1,446	1,446	1,446	1,446	1,310	1,310
SATCHEL FORD	BA	263	662		2	192	91	1	499	455	422	512	517	332	332

SPRINGVILLE	106	212	3	1	60	244	1	151	122	174	149	143	93	201
WHITEWELL	1,125	1,688	10	5	796	1,930	10	1,481	1,290	1,389	1,473	1,495	904	1,757
BLUFF	1,061	37	2	3	953	55	5	989	999	43	992	986	955	47
WARD 26	194	383	1	3	138	417	3	394	242	313	305	313	177	367
WARD 27	212	600	6	1	151	638	2	404	326	446	414	423	237	588
ABSENTEE	0	0	0	0	0	0	0	0	0	0	0	0	0	0
COUNTY TOTALS	36,855	32,727	214	169	30,533	36,211	253	44,946	41,670	25,526	45,353	45,460	34,823	31,357





SPRINGVILLE	59	226	0	0	0	0	0	0	0	0	0	0	0	0
WHITTEWELL	753	1,756	0	0	0	0	0	0	0	0	0	0	0	0
BLUFF	0	0	0	0	0	0	0	0	0	0	0	0	0	0
WARD 26	0	0	0	0	0	0	0	0	170	354	0	0	176	274
WARD 27	0	0	0	0	0	0	0	0	205	569	0	0	0	0
ABSENTEE	0	0	0	0	0	0	0	0	0	0	0	0	0	0
COUNTY TOTALS	3,464	5,649	2,431	954	5,403	3,140	4,045	1,870	3,060	6,113	2,674	2,338	2,677	3,480

RICHLAND COUNTY  
VOTES CAST IN GENERAL ELECTION  
HELD IN SOUTH CAROLINA NOVEMBER 2, 1976

PRECINCTS	HOUSE OF REPRESENTATIVES						CLERK OF COURT	SHERIFF		CORONER
	DIST NO 079		DIST NO 080		DIST NO 081		(D)	(O)	(R)	(D)
	(D)	(R)	(D)	(R)	(D)	(R)	(D)	(R)	(D)	
	* HENDRICKS LLOYD	J BASKIN JEWELLS	* BURNSIDE ROBERT H	* WILSON MCGONZ	* MCHONR T	* PORELL FRANK	C HARL S E	* WILKES MCCIL		
COLUMBIA WARD 1	0	0	0	0	0	600	528	443	605	
COLUMBIA WARD 2	0	0	0	0	0	327	304	75	331	
COLUMBIA WARD 3	0	0	0	0	0	629	639	333	658	
COLUMBIA WARD 4	0	0	0	0	0	311	332	189	337	
COLUMBIA WARD 5	0	0	0	0	0	196	182	113	203	
COLUMBIA WARD 6	0	0	0	0	0	746	716	547	783	
COLUMBIA WARD 7	0	0	0	0	0	1,011	1,019	48	1,016	
COLUMBIA WARD 8	0	0	0	0	0	891	916	43	969	
COLUMBIA WARD 9	0	0	0	0	0	970	958	44	972	
COLUMBIA WD 10	0	0	0	0	0	671	626	374	690	
COLUMBIA WD 11	0	0	0	0	0	467	461	248	481	
COLUMBIA WD 12	0	0	0	0	0	842	805	489	887	
COLUMBIA WD 13	0	0	0	0	0	709	648	519	760	
COLUMBIA WD 14	0	0	0	0	0	565	515	405	579	
COLUMBIA WD 15	0	0	0	0	0	358	340	289	358	
COLUMBIA WD 16	0	0	0	0	0	574	561	431	586	
COLUMBIA WD 17	0	0	0	0	0	731	741	520	761	
COLUMBIA WD 18	0	0	0	0	0	1,124	999	468	1,168	
COLUMBIA WD 19	0	0	0	0	0	770	793	83	817	
COLUMBIA WD 20	0	0	0	0	0	579	615	317	626	
COLUMBIA WD 21	0	0	0	0	0	860	873	159	887	
COLUMBIA WD 22	0	0	0	0	0	718	760	262	760	
COLUMBIA WD 23	0	0	0	0	0	367	364	244	385	
COLUMBIA WD 24	0	0	0	0	0	482	472	301	487	
COLUMBIA WD 25	0	0	0	0	0	662	697	453	662	
ARCACIA	81	151	0	0	0	951	829	544	975	
BALLENTINE	0	0	0	0	0	1,058	946	1,018	1,102	
BLTYHEWOOD	407	261	0	0	0	629	617	267	677	
BRANDON	0	0	601	0	0	758	725	636	789	
COLLEGE PLACE	21	14	0	0	0	814	807	249	833	
COOPER	442	1,053	0	0	0	715	794	680	732	
DENNYSIDE	700	50	0	0	0	1,401	1,425	446	1,462	
DENTSVILLE	0	0	0	0	0	1,396	1,407	628	1,469	
EASTOVER	0	0	211	0	849	1,031	1,066	124	1,057	
EDGEWOOD	0	0	0	0	0	726	744	276	754	
FAIRLAWN	224	151	0	0	0	299	296	116	315	
N FOREST ACRES	22	44	0	0	0	1,148	1,120	922	1,202	
S FOREST ACRES	0	0	0	0	0	624	640	423	642	
GADSDEN	0	0	0	0	682	643	654	28	653	
GARNER	0	0	27	0	300	324	318	51	323	
GREENVIEW	777	55	0	0	0	2,682	2,809	143	2,759	
HAMPTON	0	0	12	0	0	1,069	1,067	878	1,129	
HOPKINS	0	0	0	0	776	730	755	72	747	
HORREL HILL	0	0	1,223	0	0	1,121	1,099	805	1,166	
KEENAN	0	0	0	0	0	530	530	271	557	
KILLIAN	559	603	0	0	0	718	723	452	730	
LYKESLAND	0	0	704	0	0	649	586	609	689	
MIDWAY	829	1,275	0	0	0	1,451	1,203	1,028	1,521	
OSKWOOD	7	25	0	0	0	645	627	521	665	
OLYMPIA	0	0	0	0	552	589	591	94	609	
PONTIAC	424	385	0	0	4	860	809	736	899	
RIDGEWOOD	0	0	0	0	0	918	913	109	941	
ST ANDREWS	0	0	0	0	0	1,264	1,163	1,105	1,334	
SATCHEL FORD	94	183	0	0	0	536	543	357	567	

SPRINGVILLE	0	0	0	0	158	168	154	170
WHITEWELL	0	0	0	0	1,558	1,431	1,339	1,616
BLUFF	0	0	929	20	935	942	43	953
WARD 26	0	0	13	7	318	302	259	331
WARD 27	0	0	0	0	420	429	361	437
ABSENTEE	0	0	0	0	0	0	0	0
COUNTY TOTALS	4,567	4,290	3,720	3,190	45,829	44,942	23,141	47,569

RICHLAND COUNTY  
VOTES CAST IN GENERAL ELECTION  
HELD IN SOUTH CAROLINA NOVEMBER 2, 1976

		COUNTY COUNCIL									
		(D)	(D)	(D)	(D)	(D)	(D)	(D)	(D)	(D)	(D)
		* JAMES C	* JIM BARBER	* BUTT T	* CUTHER MAN	* GRIMS LEY	* HARPER ROY	* HARRI SON	* LEVEN TIS	* MURRAY JULIUS	* NEWMAN SUE
PRECINCTS											
COLUMBIA WARD 1	409	521	379	478	380	387	425	565	400	439	
COLUMBIA WARD 2	276	273	264	298	264	271	273	296	271	278	
COLUMBIA WARD 3	528	499	462	529	522	459	534	550	463	514	
COLUMBIA WARD 4	253	257	229	266	245	230	268	278	241	255	
COLUMBIA WARD 5	179	180	159	182	169	157	190	184	169	197	
COLUMBIA WARD 6	407	427	307	481	417	316	426	628	345	470	
COLUMBIA WARD 7	1,020	993	1,057	992	991	1,059	004	002	049	998	
COLUMBIA WARD 8	890	884	1,968	885	888	1,973	887	1,880	956	889	
COLUMBIA WARD 9	974	957	1,003	959	955	1,006	960	964	994	957	
COLUMBIA WD 10	378	581	385	438	394	362	371	642	388	437	
COLUMBIA WD 11	402	390	371	415	386	372	358	433	374	409	
COLUMBIA WD 12	594	672	555	649	577	561	606	816	601	627	
COLUMBIA WD 13	514	512	409	565	478	432	534	591	404	553	
COLUMBIA WD 14	355	424	317	338	379	304	358	319	319	377	
COLUMBIA WD 15	148	210	138	208	177	134	156	324	170	175	
COLUMBIA WD 16	232	343	185	329	247	182	278	552	206	254	
COLUMBIA WD 17	349	462	253	458	391	298	394	699	322	418	
COLUMBIA WD 18	771	777	710	789	752	714	787	895	714	833	
COLUMBIA WD 19	733	706	848	713	709	846	713	719	842	729	
COLUMBIA WD 20	482	470	464	472	482	464	480	533	455	450	
COLUMBIA WD 21	835	785	852	794	810	860	809	867	807	807	
COLUMBIA WD 22	619	558	634	600	598	624	623	651	625	609	
COLUMBIA WD 23	282	285	276	291	285	272	287	353	284	278	
COLUMBIA WD 24	156	247	143	238	198	120	202	475	154	224	
COLUMBIA WD 25	266	399	213	371	300	201	300	669	219	307	
ARCADIA	360	420	267	447	369	260	428	687	283	489	
BALFANTINE	808	738	623	846	617	860	817	876	656	819	
BALHEWOOD	525	514	464	546	463	460	560	468	461	564	
BRANDON	510	442	336	574	459	342	493	578	363	512	
COLLEGE PLACE	791	747	804	767	752	816	771	762	809	760	
COOPER	412	519	389	493	403	392	486	702	419	488	
DENNY SIDE	1,305	1,250	1,255	1,277	1,290	1,307	1,297	1,310	1,309	1,299	
DENTSVILLE	1,246	1,240	1,171	1,202	1,239	1,172	1,250	1,150	1,162	1,174	
EASTOVER	1,288	953	1,045	960	967	1,042	986	1,010	959	964	
EDGEWOOD	643	622	641	644	629	630	644	671	640	666	
FAIRLAWN	260	228	235	254	271	239	250	249	246	245	
N FOREST ACRES	613	705	505	755	633	465	674	994	503	713	
S FOREST ACRES	266	376	242	382	294	228	331	601	238	347	
GADSDEN	543	462	671	442	517	669	510	449	700	468	
GARNERS	310	307	312	303	311	316	306	303	315	313	
GREENVIEW	2,687	2,576	2,944	2,566	2,568	2,975	2,608	2,628	2,964	2,611	
HAMPTON	754	695	777	695	749	743	749	911	694	753	
HOPKINS	673	635	645	645	646	630	650	637	764	658	
HORRILL HILL	952	833	738	909	856	721	906	957	807	916	
KEENAN	457	436	481	457	456	469	451	481	478	477	
KILLIAN	498	520	442	536	581	438	526	646	454	600	
LYKESLAND	489	393	313	487	398	318	412	514	342	451	
MIDWAY	860	808	689	926	777	699	866	986	699	947	
OAKWOOD	373	392	291	476	431	291	476	341	341	341	
OLYMPIA	570	568	584	576	583	576	570	575	585	565	
PONTIAC	634	650	548	677	640	518	650	734	560	705	
RIDGEWOOD	914	874	951	882	873	953	893	891	947	889	
ST ANDREWS	539	799	649	1,035	814	652	859	1,036	639	889	
SATCHEL FORD	283	311	214	317	260	214	302	491	224	224	

SPRINGVILLE	116	102	81	128	149	77	150	124	78	120
WHITEWELL	1,109	1,060	933	1,351	1,028	940	1,113	1,289	958	1,212
BLUFF	938	918	988	928	936	984	930	941	1,007	928
WARD 26	196	185	157	231	186	153	207	264	165	217
WARD 27	247	260	149	268	241	147	272	371	181	274
ABSENTEE	0	0	0	0	0	0	0	0	0	0
COUNTY TOTALS	35,371	35,309	33,660	36,809	34,534	32,980	35,548	41,032	33,745	36,394

RICHLAND COUNTY  
 VOTES CAST IN GENERAL ELECTION  
 HELD IN SOUTH CAROLINA NOVEMBER 2, 1976

		COUNTY COUNCIL												
PRECINCTS		(D) W A I T E S	(R) B A R N E S	(R) W A R R E N	(R) K E N N E R	(R) J O H N W	(R) L A Z U R	(R) C H E R L O T T E	(R) H A W A R D S O N	(R) M A C G U R N	(R) B O T T I S	(R) M O C N E Y	(R) J O B I A S	(R) W A T S O N J R
COLUMBIA WARD 1	1	600	509	512	399	383	520	428	421	504	425	487	382	
COLUMBIA WARD 2	2	294	118	113	91	77	111	86	81	101	84	58	94	
COLUMBIA WARD 3	3	565	405	432	349	342	413	346	346	434	405	399	314	
COLUMBIA WARD 4	4	286	234	250	201	207	248	232	208	239	234	249	232	
COLUMBIA WARD 5	5	153	101	105	84	82	106	86	83	90	98	86	80	
COLUMBIA WARD 6	6	641	779	835	607	597	846	722	703	754	733	725	632	
COLUMBIA WARD 7	7	1,009	30	27	37	14	31	15	10	14	13	15	16	
COLUMBIA WARD 8	8	898	30	26	37	15	20	22	16	23	20	16	20	
COLUMBIA WARD 9	9	962	28	31	24	28	38	28	25	25	25	25	25	
COLUMBIA WD 10	10	695	581	491	350	362	540	438	397	528	429	490	359	
COLUMBIA WD 11	11	448	261	302	237	224	281	263	243	267	301	267	245	
COLUMBIA WD 12	12	825	658	667	462	454	638	545	497	632	563	591	481	
COLUMBIA WD 13	13	643	673	723	509	498	692	607	584	683	653	619	582	
COLUMBIA WD 14	14	542	547	519	389	385	525	449	441	518	467	469	419	
COLUMBIA WD 15	15	317	460	428	328	327	426	382	383	459	387	420	327	
COLUMBIA WD 16	16	523	729	684	441	467	675	582	585	728	615	677	517	
COLUMBIA WD 17	17	646	857	853	607	593	809	719	688	861	702	805	622	
COLUMBIA WD 18	18	934	557	623	456	419	583	491	500	578	572	566	527	
COLUMBIA WD 19	19	731	64	59	106	40	66	51	44	48	52	46	47	
COLUMBIA WD 20	20	542	397	440	332	341	419	385	338	400	399	389	374	
COLUMBIA WD 21	21	830	155	174	173	122	175	150	141	159	153	149	153	
COLUMBIA WD 22	22	655	344	367	316	228	367	341	303	340	327	331	330	
COLUMBIA WD 23	23	342	302	281	225	244	314	271	255	289	263	280	250	
COLUMBIA WD 24	24	422	564	536	368	407	541	492	438	563	457	557	375	
COLUMBIA WD 25	25	573	825	803	560	562	767	704	673	828	698	812	546	
ARCADIA		705	845	915	579	593	875	716	662	840	737	813	663	
BALLENTINE		901	1,129	1,188	924	888	1,117	1,043	1,014	1,118	1,105	1,055	1,056	
BLYTHEWOOD		581	312	343	249	235	336	310	276	364	339	319	324	
BRANDON		620	810	809	625	625	815	707	724	850	868	778	788	
COLLEGE PLACE		789	924	234	224	178	228	201	193	218	220	203	203	
COOPER		685	936	953	765	787	962	856	785	932	827	916	752	
DENNYSDALE	1,321	519	519	475	437	529	499	472	522	518	499	490	490	
DENTSVILLE	1,321	669	812	609	597	765	665	601	730	717	667	645	645	
EASTOVER		994	144	157	124	126	147	141	121	148	149	136	138	
EDGEWOOD		680	336	349	268	272	364	329	283	337	351	308	300	
FAIRBURN		270	132	161	110	114	157	143	125	154	142	149	132	
N FOREST ACRES		950	1,312	1,340	1,021	1,019	1,376	1,220	1,142	1,333	1,232	1,270	1,060	
S FOREST ACRES		538	730	727	511	517	722	609	576	739	625	685	523	
GADSDEN		459	27	27	28	25	25	25	19	27	30	25	21	
GARNERS		307	55	57	52	61	57	57	50	61	61	53	53	
GREENVIEW	2,656	100	100	303	42	42	134	41	41	53	53	43	43	
HAMPTON	541	1,081	1,217	876	881	1,143	1,001	971	1,185	1,101	1,084	966	966	
HOPKINS		650	75	82	63	58	71	67	83	91	83	65	65	
HORREL HILL		994	919	1,027	765	785	967	870	858	1,040	1,021	928	881	
KEENAN		515	308	318	274	232	337	271	259	288	295	272	261	
KILLIAN		623	589	619	496	496	598	550	520	622	573	608	513	
LYKESLAND		531	694	793	599	562	721	655	627	731	766	701	622	
MIDWAY	1,068	1,176	1,237	947	947	947	1,191	1,017	895	1,138	1,138	1,059	1,059	
OLYMPIA		577	714	715	539	522	821	646	598	704	662	682	578	
OLYMPIA		568	102	94	70	70	91	91	84	101	97	92	90	
PONTIAC		756	839	849	689	679	858	773	752	872	777	798	766	
RIDGEWOOD		511	101	86	91	62	109	76	63	71	72	64	70	
ST ANDREWS	1,040	1,314	1,454	1,072	1,042	1,348	1,230	1,151	1,338	1,305	1,297	1,277	1,277	
SATCHEL FORD		453	570	609	411	417	585	512	469	588	511	567	567	

SPRINGVILLE	112	186	192	153	159	175	181	167	213	212	176	189
WHITEWELL	1,392	1,474	1,628	1,256	1,159	1,574	1,383	1,317	1,484	1,514	1,417	1,376
BLUFF	37	32	42	28	23	38	31	20	31	38	25	31
WARD 26	269	333	356	265	238	328	297	278	337	324	320	379
WARD 27	362	515	579	427	410	537	474	463	551	525	517	452
ABSENTEE	0	0	0	0	0	0	0	0	0	0	0	0
COUNTY TOTALS	41,553	29,570	31,027	23,730	22,712	30,249	26,725	25,148	29,861	28,080	28,252	25,143

RICHLAND COUNTY  
 VOTES CAST IN GENERAL ELECTION  
 HELD IN SOUTH CAROLINA NOVEMBER 2, 1976

		COUNTY BOARD OF EDUCATION										ASSOC. JUDGE
		DIST NO 001					DIST NC 002		DIST NO 006			
PRECINCTS		(D) JONES FAY BRI TITA	(D) MCGR P E	(D) POWELL R A D	(D) JAM ES L M A N	(P) W I L L I A M E	(P) H A M M E T P	(O) J E R R Y L E E	(R) F E S T E R A	(D) H O R N S B Y J A M E S	(R) J A M E S C O N S R	(D) C O B B T O M E S
COLUMBIA WARD 1	438	441	489	464	212	236	0	0	0	0	0	582
COLUMBIA WARD 2	282	273	276	275	69	73	0	0	0	0	0	325
COLUMBIA WARD 3	496	457	515	517	119	119	0	0	0	0	0	610
COLUMBIA WARD 4	279	266	288	282	92	89	0	0	0	0	0	321
COLUMBIA WARD 5	166	166	180	180	74	75	0	0	0	0	0	198
COLUMBIA WARD 6	423	415	527	502	501	529	0	0	0	0	0	741
COLUMBIA WARD 7	1,057	1,061	1,079	1,079	6	6	0	0	0	0	0	1,041
COLUMBIA WARD 8	541	567	507	946	4	5	0	0	0	0	0	893
COLUMBIA WARD 9	993	996	975	492	2	3	0	0	0	0	0	965
COLUMBIA WARD 10	470	444	552	499	311	380	0	0	0	0	0	656
COLUMBIA WARD 11	412	409	442	424	91	104	0	0	0	0	0	448
COLUMBIA WARD 12	234	216	283	281	62	436	0	0	0	0	0	832
COLUMBIA WARD 13	516	457	588	538	366	395	0	0	0	0	0	686
COLUMBIA WARD 14	372	344	424	417	330	349	0	0	0	0	0	545
COLUMBIA WARD 15	172	171	214	216	282	302	0	0	0	0	0	348
COLUMBIA WARD 16	260	256	350	328	512	527	0	0	0	0	0	525
COLUMBIA WARD 17	362	346	474	444	564	594	0	0	0	0	0	635
COLUMBIA WARD 18	829	845	885	847	413	451	0	0	0	0	0	1,100
COLUMBIA WARD 19	843	846	785	843	29	25	0	0	0	0	0	779
COLUMBIA WARD 20	514	517	535	518	161	171	0	0	0	0	0	567
COLUMBIA WARD 21	868	860	830	876	2	3	0	0	0	0	0	860
COLUMBIA WARD 22	647	650	645	680	166	186	0	0	0	0	0	704
COLUMBIA WARD 23	313	307	330	336	148	153	0	0	0	0	0	364
COLUMBIA WARD 24	198	218	268	229	432	449	0	0	0	0	0	419
COLUMBIA WARD 25	295	304	372	346	573	603	0	0	0	0	0	606
ARCADIA	0	0	0	0	0	0	449	907	925	907	0	920
BALLENTINE	0	0	0	0	0	0	508	330	601	0	0	1,014
BLYTHEWOOD	0	0	0	0	0	0	0	0	0	0	0	601
BRANDON	394	404	507	429	674	673	0	0	0	0	0	830
COLLEGE PLACE	831	822	796	824	55	60	0	0	0	0	0	809
COOPER	0	0	0	0	0	0	405	993	0	0	0	674
DENNYSIDE	1,360	1,377	1,370	1,379	151	171	0	0	0	0	0	1,395
DENTSVILLE	0	0	0	0	0	0	1,357	656	0	0	0	1,341
EASTOVER	1,007	1,019	997	1,012	88	95	0	0	0	0	0	1,035
EDGEWOOD	657	661	678	687	109	103	0	0	0	0	0	722
FAIRLAWN	276	260	281	273	65	65	0	0	0	0	0	292
N FOREST ACRES	703	704	869	800	701	727	0	0	0	0	0	1,088
S FOREST ACRES	296	306	372	339	485	503	0	0	0	0	0	592
GAUSDEN	671	675	616	666	12	13	0	0	0	0	0	641
GARNERS	317	315	312	317	25	27	0	0	0	0	0	318
GREENVIEW	2,914	2,906	2,744	2,941	25	25	0	0	0	0	0	2,967
HAMPTON	707	705	831	792	685	730	0	0	0	0	0	1,031
HOPKINS	724	725	691	714	54	52	0	0	0	0	0	722
HUKREL HILL	842	836	950	917	546	570	0	0	0	0	0	1,114
KEENAN	493	496	506	519	96	112	0	0	0	0	0	538
KILLIAN	0	0	0	0	0	0	514	615	0	0	0	696
LYKESLAND	419	410	483	450	455	447	0	0	0	0	0	626
MIDWAY	0	0	0	0	0	0	751	1,451	0	0	0	1,392
OAKWOOD	288	376	492	448	431	444	0	0	0	0	0	620
OLYMPIA	588	558	588	593	17	20	0	0	0	0	0	581
PONTIAC	0	0	0	0	0	0	609	887	0	0	0	838
RIDGEWOOD	550	949	924	961	27	24	0	0	0	0	0	915
ST ANDREWS	772	765	733	885	902	980	0	0	0	0	0	1,111
SATCHEL FORD	285	303	299	347	359	369	0	0	0	0	0	369



SPRINGVILLE	1,091	1,089	1,284	1,198	885	937	0	0	144	155	148
WHITEWELL	0	0	0	0	0	0	0	0	0	0	1,470
BLUFF	974	974	950	976	18	20	0	0	0	0	32
WARD 26	178	179	203	190	274	270	7	3	0	0	303
WARD 27	182	181	253	223	465	464	0	0	0	0	409
ABSENTEE	0	0	0	0	0	0	0	0	0	0	0
COUNTY TOTALS	30,793	30,801	32,582	32,311	13,486	14,192	4,600	5,842	1,069	1,062	44,775

SALUDA COUNTY  
 VOTES CAST IN GENERAL ELECTION  
 HELD IN SOUTH CAROLINA NOVEMBER 2, 1976

PRECINCTS	PRESIDENT AND VICE-PRESIDENT				REP. IN CONG.	STATE SENATE		HOUSE OF REP.	SOLICITOR		PROBATE JUDGE	CLERK OF COURT	SHERIFF	CORONER
	(D)	(R)	(A)	(I)	DIST NO 003	DIST NO 05-1	DIST NO 05-2	DIST NO 039	DIST NO 011		(D)	(D)	(D)	(D)
	*MONDALLE *CARLEERE	F DORR D DOLE	A ANDERSON S SHACKLEFORD	M MADDOX O OYKE	(D) *DERRICK R	(D) *LONG J D I I	(D) *R C B BERT E R	(D) *E S U G G E S S E N E	(D) *M Y E R S D O N A L D V	(R) H Y D R I C K J R	(D) *P O R T E R P O W E L L	(D) *P A D D E T H C	(D) *M C C A R T Y H A R D L D E	(D) *W E R T S D A V I D W
PLEASANT CROSS	59	50	0	0	101	87	87	87	92	2	87	87	86	87
BIG CREEK	62	24	0	0	83	76	75	74	74	7	74	74	71	75
PLUM BRANCH	65	6	0	0	72	71	71	71	71	0	71	71	80	80
CENTENNIAL	53	40	0	0	93	80	80	80	84	5	80	80	80	80
RICHMOND	93	45	0	0	137	117	117	114	114	12	119	119	114	119
CLYDE	58	38	1	5	101	94	94	93	94	14	94	92	95	95
SARDIS	37	48	0	0	83	70	70	70	70	15	70	70	70	70
COOL SPRING	29	32	0	0	54	42	42	43	47	10	42	42	43	42
SALUDA NO 1	442	191	0	0	631	580	579	579	605	26	578	579	576	579
DENNY	50	63	0	1	112	105	105	105	112	1	105	105	105	105
SALUDA NO 2	323	378	0	4	661	628	628	626	628	57	628	628	630	628
EULALIA	31	22	0	0	53	53	53	53	53	1	53	53	53	53
ZDAR	72	35	0	0	102	83	83	82	94	9	81	82	81	83
FAIRFAX	45	16	0	0	60	60	60	60	60	1	60	60	60	60
MONETTA	42	50	0	0	86	68	68	68	78	10	68	68	68	68
FAIRVIEW	35	58	0	3	96	75	75	75	82	14	75	75	75	75
RED HILL	30	9	0	0	44	28	28	28	29	1	28	28	28	28
FRUIT HILL	26	4	0	0	30	29	29	29	29	1	29	29	29	29
RIDGE SPRING	211	140	0	0	334	326	326	326	326	20	326	326	326	326
HIGGINS	57	58	0	0	109	84	84	84	95	12	84	84	84	84
SUMTER	9	13	0	0	22	22	22	22	21	1	22	22	22	22
HOLLY	89	77	1	0	165	146	146	146	136	24	146	146	143	146
WARD	87	87	1	0	139	139	139	139	148	12	139	139	139	139
HOLLYWOOD	146	141	3	3	285	257	257	258	263	21	258	258	256	258
BATESBURG-SAL	45	52	0	0	89	75	75	75	75	16	75	75	77	75
MAYSON	68	79	1	1	150	151	151	151	134	17	151	151	151	151
HOLSTONS	66	65	1	0	124	114	114	114	114	13	114	114	114	114
MERCHANT	41	22	0	0	66	51	51	51	57	8	51	51	51	51
TILLMAN	19	18	0	0	37	34	34	34	34	3	34	34	34	34
MT WILLING	96	49	0	2	147	130	130	130	137	10	130	130	146	130
OAK GROVE	65	23	0	0	84	81	81	81	81	9	81	81	81	81
PLEASANT GROVE	87	78	0	0	163	126	129	134	136	24	130	131	130	129
DELMAR	45	40	1	1	84	84	84	84	73	12	84	84	84	84
ABSENTEE	34	32	1	0	64	65	65	65	55	10	65	65	65	65
COUNTY TOTALS	2,715	2,085	25	14	4,690	4,231	4,232	4,231	4,316	388	4,232	4,236	4,233	4,236

SALUDA COUNTY  
VOTES CAST IN GENERAL ELECTION  
HELD IN SOUTH CAROLINA NOVEMBER 2, 1976

PRECINCTS	COUNTY COUNCIL				COUNTY BOARD OF EDUCATION		COUNTY COUNCIL CHAIR.
	DIST NO 001		DIST NO 002	DIST NO 005	DIST NO 002		(D)
	(D)	(D)	(D)	(D)	(D)	(R)	(D)
	* A C O L E M A N  J R	* J O N G	* B O A T W R I G H T  P H I L L I P S	* G I B S O N  H A R V E Y	* C L A W S O N  D O U G L A S	* K E L L Y  C H A R L E S M	* J S C U R R Y
PLEASANT CROSS	87	87	87	87	87	6	87
BIG CREEK	75	75	74	73	0	0	75
PLUM BRANCH	71	71	70	70	0	0	71
CENTENNIAL	80	80	80	80	0	0	80
RICHLAND	119	119	119	119	44	5	119
CLYDE	95	95	95	95	99	4	95
SARDIS	70	70	0	70	0	0	70
COOL SPRING	43	42	42	45	0	0	42
SALUDA NO 1	580	579	575	577	0	0	576
DENNY	105	105	105	105	0	0	105
SALUDA NO 2	617	617	617	617	0	0	617
EULALA	50	50	50	50	0	0	50
ZOAR	82	83	82	82	0	0	82
FAIRFAX	60	60	60	60	0	0	60
NETTA	68	68	68	68	79	23	68
MARVIEW	75	75	75	75	0	0	75
RED HILL	28	28	28	28	6	0	28
FRUIT HILL	29	29	29	29	0	0	29
RIDGE SPRING	326	326	326	326	161	92	326
HIGGINS	84	84	84	84	2	0	84
SUMTER	22	22	22	22	2	2	22
HOLLY	146	146	146	146	0	0	146
WARD	139	139	139	139	136	28	139
HOLLYWOOD	257	256	258	259	0	0	256
BATESBURG-SAL	75	75	76	75	0	0	75
MAYSON	151	151	151	151	0	0	151
HOLSTONS	114	114	114	114	114	16	114
MERCHANT	51	51	51	51	0	0	51
TILLMAN	34	34	34	34	0	0	34
MT WILLING	130	130	130	130	0	0	130
OAK GROVE	81	81	81	81	0	0	81
PLEASANT GROVE	134	133	133	131	0	0	132
DELMAR	83	84	84	84	0	0	84
ABSENT EE	65	65	65	65	0	0	65
COUNTY TOTALS	4,226	4,224	4,150	4,222	748	196	4,219

SPARTANBURG COUNTY  
 VOTES CAST IN GENERAL ELECTION  
 HELD IN SOUTH CAROLINA NOVEMBER 2, 1976

PRECINCTS	PRESIDENT AND VICE-PRESIDENT				REP. IN CONGRESS		STATE SENATE					
	(D) MONDAGUE * CARTEER	(R) DOLE FORDE	(A) SMACKLEFFORD ANDREWS-SONN	(I) DYKE MADDOX	DIST NO 004		DIST NO 04-1		DIST NO 04-2		DIST NO 04-3	
					(D) MANN * JAMES R	(R) BOB WATKINS	(D) TURNER DAVID D	(R) HINES RICHARD T	(O) SMITH * HORRACE C	(O) STEPHEN * JAMES B	(R) COBB GEORGE P J	
ABNEY HILL	335	194	4	2	420	124	334	235	375	353	175	
ANTIOCH	79	41	1	0	97	36	7	49	90	72	44	
ARCADIA	87	41	1	1	105	36	89	59	107	97	39	
ARLINGTON	228	210	4	1	308	148	245	202	289	245	167	
ARROWOOD	123	42	0	1	141	26	118	65	136	121	42	
BALLENGER	159	137	1	1	225	93	220	162	215	180	123	
BEN-AVON	211	343	1	2	225	214	220	365	327	240	123	
BERRY	218	170	1	1	280	121	240	195	270	246	142	
BERRY SHOALS	105	49	1	0	116	37	84	73	123	79	68	
BISHOP	118	100	1	3	162	50	118	104	162	132	76	
BOILING SPRINGS	712	501	2	0	1,027	402	744	971	894	494	494	
BROOKLYN	139	31	2	1	22	36	132	41	138	139	23	
CAMPOBELLO	268	191	4	2	341	103	264	196	343	289	147	
CAMPION	678	678	4	3	890	890	702	721	855	771	576	
CANAAN	252	163	1	1	282	103	200	273	286	260	130	
CANNON'S CAMPGR	280	184	2	0	277	99	258	204	325	301	125	
CAVINS	101	42	0	0	107	28	67	69	101	77	49	
CEDAR SPRINGS	605	572	0	7	211	67	566	611	793	771	372	
CHEROKEE SPR	174	101	7	0	802	302	186	106	215	193	85	
CHESNEE	273	93	1	1	310	59	275	102	313	291	74	
CHESNEE MILL	169	83	1	1	182	65	161	93	190	167	77	
CLIFTON NO. 1	105	33	1	0	119	18	103	43	116	110	30	
CLIFTON NO. 2	195	48	0	0	195	42	173	70	191	184	53	
CONVERSE	156	46	0	0	178	28	159	53	186	165	33	
COOLEY SPRINGS	136	40	0	0	158	17	122	57	158	167	22	
COMPENS	558	267	4	2	651	159	498	324	441	194	117	
CRESCENT	193	132	0	1	240	80	186	135	237	143	65	
CROSS ANCHOR	136	82	2	1	162	58	138	88	157	165	110	
CUNNINGHAM	167	107	1	0	196	83	162	130	201	149	112	
DEYOUNG	180	117	1	1	190	88	190	102	192	264	224	
DRAYTON	358	138	1	1	384	102	333	175	393	405	252	
DUNCAN	445	273	1	6	637	176	464	296	523	401	97	
EAST GREER	392	118	2	1	423	85	391	110	415	322	103	
ENDREFF	331	101	1	1	347	96	291	149	327	616	264	
FAIRFOREST	508	368	1	2	584	205	584	332	689	689	41	
FAIRMONT	192	76	6	1	201	53	176	90	194	129	43	
FINGERVILLE	137	45	1	1	150	30	130	60	150	147	34	
GLENDALE	180	136	1	0	245	96	169	190	229	209	134	
GLENN SPRINGS	100	65	1	1	128	36	102	13	113	115	46	
GRANLING	109	97	1	1	125	72	125	77	165	138	118	
HAYNE SHOP	412	154	1	1	468	115	399	207	466	435	133	
HILLTOP	256	145	1	2	320	96	251	179	311	279	126	
HOBBYSVILLE	64	43	1	0	78	24	53	54	74	50	54	
HOLLY SPRINGS	151	174	1	0	229	115	167	194	204	169	169	
INMAN A-1	528	353	1	4	729	218	547	426	676	593	317	
INMAN M-2	0	0	1	0	0	0	0	0	0	0	0	
INMAN HILLS	277	181	1	0	327	103	223	221	290	276	139	
JACKSON HILL	122	66	1	1	140	48	109	82	136	125	58	
JOHNSON CITY	81	87	1	1	194	51	194	82	136	177	63	
LANDRUM	577	458	0	3	740	339	626	466	714	623	423	
LYMAN A-1	538	345	5	1	332	105	501	437	645	593	302	
LYMAN M-2	0	0	0	0	0	0	0	0	0	0	0	
LYMAN	183	104	0	1	228	53	191	106	228	190	87	
MAYO	96	30	1	1	97	23	84	39	101	89	89	

MILLS MILL	238	102	1	0	272	58	222	121	282	252	84
MOORE	62	56	1	1	80	35	60	62	77	64	43
NEW PROSPECT	233	118	1	0	268	68	224	132	269	240	90
PACOLET	381	150	5	1	476	99	361	233	430	416	201
PACOLET MILLS	325	125	1	1	365	66	317	121	340	349	84
PAULINE	53	25	1	0	79	17	98	115	152	130	64
PELHAM	53	25	1	0	57	22	50	30	58	48	56
POPLAR SPRINGS	112	80	1	1	132	53	90	103	128	131	148
POWELL MILL	276	201	1	1	327	161	284	213	183	325	152
REIDWILLE	251	165	8	1	298	126	179	179	295	270	152
ROEBUCK	545	372	6	3	908	239	688	514	858	790	333
SAXON	146	66	1	1	173	45	173	76	163	156	56
SPAR W1 B1 A-L	531	61	1	0	555	42	529	63	540	530	42
SPAR W1 B1 M-Z	0	0	1	0	0	0	0	0	0	0	0
SPAR W1 B2	201	154	1	1	217	92	213	246	266	246	115
SPAR W1 B3 ST A	670	27	1	1	682	23	680	33	665	578	21
SPAR W1 B4 A-L	135	482	1	0	369	268	186	47	370	327	304
SPAR W1 B4 M-Z	0	0	1	0	0	0	0	0	0	0	0
SPAR W1 B5 A-L	216	524	4	0	453	0	252	530	438	406	330
SPAR W1 B5 M-Z	0	0	1	0	0	0	0	0	0	0	0
SPAR W2	508	150	2	1	541	288	494	165	550	542	92
SPAR W3 B1 A-L	392	1,273	12	0	958	723	563	928	820	820	839
SPAR W3 B1 M-Z	0	0	1	0	0	0	0	0	0	0	0
SPAR W3 B2	379	634	2	2	678	367	431	651	662	639	402
SPAR W3 B3 A-L	606	497	7	6	820	307	628	549	843	765	351
SPAR W3 B3 M-Z	0	0	2	0	0	0	0	0	0	0	0
SPAR W3 B4	812	1,222	9	2	0	784	834	1,334	1,308	1,172	852
SPAR W4 B1	444	281	6	1	546	171	461	290	522	517	203
SPAR W4 B2	192	64	1	1	204	53	16	95	207	194	58
SPAR W4 B3	227	72	1	0	41	80	221	80	237	232	54
SPAR W5	795	223	5	1	847	148	772	262	843	829	471
SPAR W6 A-L	439	135	5	0	496	89	442	157	484	459	114
SPAR W6 M-Z	0	0	0	0	0	0	0	0	0	0	0
STARTEX	277	81	1	0	312	48	246	126	272	253	105
SWAIN	57	52	1	0	77	28	45	75	75	76	26
SWITZER	66	70	1	1	88	40	54	74	81	70	54
UNA	205	18	1	1	213	13	206	33	202	200	21
VALLEY FALLS	110	57	0	0	141	29	108	72	143	128	40
VICTOR HILL	261	114	4	2	304	86	286	109	315	286	101
WALNUT GROVE	185	128	2	2	232	68	160	232	204	204	97
WELLFORD	373	92	1	1	401	63	375	102	393	395	71
WEST VIEW	475	506	5	1	662	34	477	583	643	578	420
WHITE STONE	64	39	1	0	64	48	55	66	66	55	44
WHITNEY STA. A	779	591	5	4	950	420	750	677	964	907	469
WHITNEY STA. B	227	128	1	1	255	78	194	151	16	233	93
WOODRUFF A-L	524	259	3	3	652	148	503	311	467	530	240
WOODRUFF M-Z	0	0	0	0	0	0	0	0	0	0	0
WOODS CHAPEL	130	76	2	0	150	53	127	74	155	133	66
ZION HILL	440	1,535	6	1	1,073	899	649	1,396	1,044	913	1,046
MOTLOW	119	74	1	1	133	81	123	81	128	122	69
MT OLIVE	100	74	0	1	130	37	80	80	129	116	54
SPAR W1 B3 ST B	249	34	1	1	281	21	245	39	253	250	29
ABSENTEE	635	835	6	1	947	465	678	724	1,028	798	570
COUNTY TOTALS	27,925	20,456	223	113	35,567	12,961	28,042	21,525	34,650	32,080	16,122



MILLS HILL	0	0	0	0	0	0	0	0	261	94	0	0	0	0	0	0
MOORE	0	0	0	0	0	0	0	0	87	34	0	0	0	0	0	0
NEW PROSPECT	0	0	0	0	0	0	0	0	0	0	0	0	0	0	0	0
PACOLET	0	0	0	0	0	0	0	0	0	0	0	0	0	0	0	0
PACOLET MILLS	0	0	0	0	0	0	0	0	0	0	0	0	0	0	0	0
PAULINE	0	0	0	0	0	0	0	0	0	0	0	0	0	0	0	0
PELHAM	0	0	0	0	0	0	0	0	0	0	0	0	0	0	0	0
POPLAR SPRINGS	0	0	0	0	0	0	0	0	0	0	0	0	0	0	0	0
POWELL HILL	0	0	0	0	0	0	19	12	0	0	0	0	0	0	0	15
REIDVILLE	0	0	0	0	0	0	0	0	0	0	0	0	0	0	0	0
ROEBUCK	0	0	0	0	0	0	759	225	0	0	190	0	0	0	0	0
SAXON	0	0	0	0	0	0	0	0	0	0	0	0	0	0	0	0
SPAR W1 B01 A-L	364	157	0	0	0	0	0	0	0	0	0	0	0	0	0	0
SPAR W1 B02 T-Z	0	253	0	0	0	0	0	0	0	0	0	0	0	0	0	0
SPAR W1 B03 ST A	525	0	0	0	0	0	0	170	0	0	0	0	0	0	0	0
SPAR W1 B04 A-L	0	329	0	321	0	0	0	0	0	0	0	0	0	0	0	0
SPAR W1 B05 T-Z	0	0	0	0	0	0	0	0	0	0	0	0	0	0	0	0
SPAR W1 B05 A-L	0	0	439	342	0	0	0	0	0	0	0	0	0	0	0	0
SPAR W1 B05 T-Z	0	0	0	0	0	0	0	0	0	0	0	0	0	0	0	0
SPAR W2	556	0	0	0	0	0	0	0	0	0	0	0	0	0	0	0
SPAR W3 B01 A-L	0	729	0	988	0	0	0	0	0	0	0	0	0	0	0	0
SPAR W3 B02 T-Z	0	0	0	0	0	0	0	0	0	0	0	0	0	0	0	0
SPAR W3 B03 A-L	0	480	0	335	0	0	0	128	112	0	0	0	0	0	0	0
SPAR W3 B03 T-Z	0	0	0	0	0	0	0	848	296	0	0	0	0	0	0	0
SPAR W3 B04 A-L	134	0	0	0	0	0	1,290	802	0	0	0	0	0	0	0	0
SPAR W4 B01	0	363	0	234	0	0	0	0	0	0	0	0	0	0	0	0
SPAR W4 B02	0	174	0	87	0	0	0	0	0	0	0	0	0	0	0	0
SPAR W4 B03	234	0	0	0	0	0	0	0	0	0	0	0	0	0	0	0
SPAR W5	760	0	0	0	0	0	0	0	0	0	0	0	0	0	0	0
SPAR W6 A-L	355	0	0	0	0	0	0	128	80	0	0	0	0	0	0	0
SPAR W6 T-Z	0	0	0	0	0	0	0	0	0	0	0	0	0	0	0	0
STARTEX	0	0	0	0	0	0	0	0	0	0	0	0	0	0	0	0
SWAIN	0	0	0	0	0	0	0	0	0	0	0	0	0	0	0	0
SWITZER	0	0	0	0	0	0	0	0	0	0	0	0	0	0	0	0
UNA	0	0	0	0	0	0	0	0	0	0	0	0	0	0	0	0
VALLEY FALLS	0	0	0	0	0	0	0	0	0	0	0	0	0	0	0	0
VICTOR HILL	0	0	0	0	0	0	0	82	23	0	0	0	0	0	0	0
WALNUT GROVE	0	0	0	0	0	0	0	0	0	0	0	0	0	0	0	0
WELLFORD	0	0	0	0	0	0	0	0	0	0	0	0	0	0	0	0
WEST VIEW	0	0	0	0	0	0	0	64	358	0	0	0	0	0	0	0
WHITE STONE	0	0	0	0	64	34	0	0	0	0	0	0	0	0	0	0
WHITNEY STA. A	0	0	849	542	0	0	0	0	0	0	0	0	0	0	0	0
WHITNEY STA. B	0	16	0	6	0	0	0	0	0	0	0	0	0	0	0	0
WOODRUFF A-L	0	0	0	0	0	0	0	0	0	0	0	0	0	0	0	0
WOODRUFF T-Z	0	0	0	0	0	0	0	0	0	0	0	0	0	0	0	0
WOODS CHAPEL	0	0	0	0	0	0	0	0	0	0	0	0	0	0	0	0
ZION HILL	0	0	0	4	1,024	955	0	0	0	0	0	0	0	0	0	0
MOTLOW	0	0	0	0	0	0	0	0	0	0	0	0	0	0	0	0
MT OLIVE	140	0	0	0	0	0	0	0	0	0	0	0	0	0	0	0
SPAR W1 B3 ST B	0	66	0	0	0	0	0	193	176	0	0	0	0	0	0	0
ABSENTEE	17	210	208	165	122	114	0	131	79	55	50	68	40	91	37	0
COUNTY TOTALS	1,170	3,211	4,441	3,338	4,464	2,348	5,436	2,433	3,677	2,206	3,830	1,466	4,467	1,554	0	0

SPARTANBURG COUNTY  
 VOTES CAST IN THE GENERAL ELECTION  
 HELD IN SOUTH CAROLINA NOVEMBER 2, 1976

PRECINCTS	HOUSE OF REPRESENTATIVES		SOLICITOR	PROBATE	JUDGE	CLERK OF COURT		SHERIFF	CORONER		COUNTY SOLICITOR	COUNTY SUPERVISOR	
	DIST NO 038		DIST NO 007			(D)	(R)	(D)	(D)	(R)	(D)	(D)	(R)
	(D) * BRUCE ANN M	(R) S AMEY J	(D) * JOHNS H	(D) * BURNETT I	(R) S MITH H I N N E S	(D) * W ALL L A C C E	(R) S T E V E N S O A V I D	(D) S M I T H D	(D) * A D A M S G E O F F I C E L	(R) M O R G A N	(D) * T A Y L O R J R	(D) * J A C K S O N L I N E	(R) C O L L I N S H O Y T
ABNEY MILL	0	0	370	310	242	358	175	405	400	131	385	385	136
ANTIDOH	0	0	90	57	62	75	38	85	85	38	88	92	20
ARCADIA	0	0	101	87	65	102	42	17	104	38	93	43	43
ARLINGTON	0	0	242	225	208	242	177	258	258	186	281	237	176
ARROWOOD	0	0	139	107	69	123	50	147	147	24	147	127	42
BALLENGER	0	0	207	157	159	173	127	228	216	91	222	164	143
BEN-AVON	0	0	344	165	417	206	369	383	329	240	362	255	288
BERRY	18	60	259	218	209	210	156	265	142	277	362	277	158
BERRY SHOALS	0	0	82	70	70	86	67	123	116	33	125	89	63
BISHOP	0	0	166	122	99	129	92	187	171	48	175	149	65
BOILING SPRINGS	424	153	920	716	771	803	661	1,050	977	474	968	808	590
BROOKLYN	0	0	136	113	94	139	70	144	156	20	153	136	24
CAMPOBELLO	381	81	317	239	206	370	160	335	327	111	325	264	176
CAMPTON	5	4	806	597	815	630	744	920	817	542	871	666	670
CANAAN	0	0	248	202	212	212	190	315	273	126	301	242	136
CANNONS CAMPR	36	22	263	239	212	286	160	337	325	111	281	283	139
CAVENS	0	0	71	63	63	76	51	107	88	66	103	84	48
CEDAR SPRINGS	188	43	727	479	682	491	660	486	352	782	607	436	366
CHEROKEE SPR	0	0	207	161	127	187	94	222	61	211	181	91	80
CHESNEE	0	0	314	269	105	269	85	327	314	60	199	284	80
CHESNEE MILL	0	0	184	148	107	165	86	157	183	66	185	86	86
CLIFTON NO. 1	0	0	120	96	48	111	29	126	115	26	120	104	130
CLIFTON NO. 2	0	0	190	163	81	173	69	200	188	49	196	188	44
CONVERSE	0	0	176	162	62	175	40	184	178	32	182	174	30
COOLEY SPRINGS	153	22	159	103	74	128	46	162	155	20	160	147	37
COMPENS	0	0	604	455	358	580	239	637	632	165	615	563	214
CRESCENT	0	0	234	186	132	225	94	241	244	77	243	208	105
CROSS ANCHOR	0	0	157	118	87	136	80	173	165	57	161	60	60
CUNNINGHAM	0	0	193	155	131	110	214	110	214	75	163	119	99
DEYOUNG	0	0	193	151	172	121	100	206	194	79	199	150	113
DRAYTON	0	0	387	274	222	345	156	403	384	116	392	353	127
DUNCAN	0	0	484	319	319	480	231	525	543	139	521	462	232
EAST GREER	0	0	409	291	184	497	104	419	419	82	418	399	177
ENDREE	0	0	307	283	148	310	116	324	336	94	318	326	96
FAIRFOREST	0	0	652	483	416	593	301	712	676	218	679	588	279
FAIRMONT	0	0	195	167	103	155	100	206	203	54	201	172	73
FINGERVILLE	152	34	155	130	130	156	100	156	156	104	155	141	110
GLENDALE	0	0	223	178	171	189	152	258	241	104	258	199	124
GLENN SPRINGS	0	0	118	79	88	80	88	148	121	43	31	106	50
GRAMLING	203	64	159	114	159	162	98	179	174	91	168	126	145
HAYNE SHOP	0	0	453	319	153	419	153	484	470	121	470	410	132
HILL TOP	0	0	301	230	193	267	152	325	325	101	320	254	149
HOBBYSVILLE	0	0	72	63	43	66	38	85	68	35	79	73	32
HOLLY SPRINGS	0	0	198	154	213	207	140	250	239	110	210	164	201
INMAN A-1	60	27	639	314	454	614	0	693	693	230	678	571	371
INMAN M-1	0	0	0	0	0	0	0	0	0	0	0	0	0
INMAN M-2	0	0	0	0	0	0	0	0	0	0	0	0	0
INMAN M-3	0	0	0	0	0	0	0	0	0	0	0	0	0
INMAN HILLS	183	95	286	211	211	267	156	308	306	109	290	233	191
JACKSON MILL	0	0	125	98	85	113	71	135	135	49	133	121	60
JOHNSON CITY	0	0	181	137	85	113	84	182	182	67	189	184	84
LANDRUM	752	343	700	524	556	638	422	728	709	258	710	626	470
LYMAN A-1	0	0	618	475	441	550	351	663	646	260	662	565	310
LYMAN M-2	0	0	0	0	0	0	0	0	0	0	0	0	0
MAYO	12	0	223	166	127	200	92	233	221	76	226	200	74
MAYO MILLS	0	0	98	88	37	88	35	106	96	26	105	87	26



MILLS HILL	0	0	263	212	124	241	91	298	270	55	284	260	66
MOORE	0	0	78	53	60	74	39	84	75	31	77	70	36
NEW PROSPECT	272	73	251	204	145	225	117	268	259	78	269	202	129
PACOLET	0	0	430	334	263	392	192	488	842	106	466	415	136
PACOLET MILLS	0	0	147	239	235	360	179	359	60	339	333	339	57
PAULINE	0	0	105	104	104	112	91	176	158	21	141	135	60
PELHAM	0	0	58	57	22	45	27	62	58	19	58	54	20
POPULAR SPRINGS	0	0	131	251	99	177	72	144	144	4	124	119	62
POWELL HILL	0	0	317	229	281	281	204	353	328	150	320	257	162
RETDVILLE	0	0	298	233	197	281	403	305	312	113	304	283	135
RDEBUCK	0	0	828	655	517	285	141	954	873	367	880	773	323
SAXON	0	0	166	143	74	158	65	177	180	48	164	154	58
SPAR W1 B1 A-L	0	0	532	495	0	522	54	543	343	44	0	525	49
SPAR W1 B1 M-Z	0	0	0	0	0	0	0	0	0	0	0	0	0
SPAR W1 B2	0	0	230	179	195	201	165	252	245	114	244	197	140
SPAR W1 B3 ST A	0	0	668	644	70	670	32	680	680	27	664	667	21
SPAR W1 B4 A-L	0	0	356	135	522	209	428	361	331	304	376	200	396
SPAR W1 B4 M-Z	0	0	0	0	0	0	0	0	0	0	0	0	0
SPAR W1 B5 A-L	0	0	414	160	614	281	0	425	409	0	325	434	238
SPAR W1 B5 M-Z	0	0	0	0	0	0	0	0	0	0	0	0	455
SPAR W2	0	0	533	462	201	488	151	558	548	98	556	506	117
SPAR W3 B1 A-L	0	0	872	376	1,369	553	1,137	910	774	671	926	519	1,049
SPAR W3 B1 M-Z	0	0	0	0	0	0	0	0	0	0	0	0	0
SPAR W3 B2	0	0	609	325	758	360	684	531	608	420	658	448	393
SPAR W3 B3 A-L	0	0	799	569	447	447	48	825	850	309	825	688	59
SPAR W3 B3 M-Z	0	0	0	0	0	0	0	0	0	0	0	0	0
SPAR W3 B4	0	0	0	0	0	0	0	0	0	0	0	0	0
SPAR W3 B5 A-L	0	0	1,235	774	1,371	854	1,227	1,398	1,203	867	1,336	993	1,004
SPAR W3 B5 M-Z	0	0	0	0	0	0	0	0	0	0	0	0	0
SPAR W4 B1	0	0	499	383	370	435	290	125	536	195	522	431	259
SPAR W4 B2	0	0	204	141	119	185	73	298	205	49	205	191	67
SPAR W4 B3	0	0	236	198	102	217	73	295	243	49	241	210	67
SPAR W5	0	0	823	749	289	802	214	793	868	156	849	785	188
SPAR W6 A-L	0	0	473	409	189	443	139	484	479	102	478	440	111
SPAR W6 M-Z	0	0	0	0	0	0	0	0	0	0	0	0	0
STARTEK	0	0	261	243	123	276	0	283	306	48	277	262	88
SWAIN	77	29	72	44	56	52	52	78	77	28	71	64	43
SWITZER	0	0	79	50	80	58	69	90	84	45	88	79	46
UNA	0	0	205	191	39	294	19	211	209	18	210	199	16
VALLEY FALLS	0	0	137	107	70	106	65	142	135	40	137	125	43
VICTOR HILL	0	0	302	288	109	300	94	309	304	91	311	286	101
WALNUT GROVE	0	0	225	191	128	167	144	250	224	78	228	181	125
WELLFORD	0	0	398	375	99	366	103	410	392	78	404	378	86
WEST VIEW	0	0	610	451	593	507	514	686	647	365	650	594	459
WHITE STONE	0	0	63	48	54	49	73	73	71	32	66	57	42
WHITNEY STA. A	0	0	933	706	721	807	591	1,008	944	445	972	800	544
WHITNEY STA. B	0	0	237	175	163	210	119	250	260	70	241	241	111
WOODRUFF A-L	0	0	602	488	312	549	231	647	619	166	628	502	177
WOODRUFF M-Z	0	0	0	0	0	0	0	0	0	0	0	0	0
WOODS CHAPEL	0	0	152	124	78	138	0	151	156	51	158	140	61
ZION HILL	0	0	946	457	1,590	613	1,383	1,073	877	1,082	1,052	589	1,282
MOTLOW	159	40	124	112	83	141	80	138	143	50	121	136	81
HT OLIVE	0	0	132	98	76	121	80	130	145	42	140	112	51
SPAR W8 B3 ST B	0	0	251	240	45	246	36	254	264	21	253	253	67
ABSENTEE	107	57	1,004	594	809	659	690	1,011	827	522	984	644	253
COUNTY TOTALS	4,064	1,406	33,822	25,498	24,604	28,833	20,102	35,332	34,930	14,033	35,279	29,494	17,834

SPARTANBURG COUNTY  
 VOTES CAST IN GENERAL ELECTION  
 HELD IN SOUTH CAROLINA NOVEMBER 2, 1976

	COUNTY COUNCIL		
	(D)	(D)	(R)
	* W I L L I A M R	* F I N C H	A L L E N  W A L C H E R
PRECINCTS			
ABNEY MILL	350	392	190
ANTIOCH	73	94	45
ARCADIA	96	95	49
ARLINGTON	222	252	210
ARWOOD	129	139	45
BALLENGER	184	213	143
BEN-AVON	266	311	323
BERRY	225	249	212
BERRY SHOALS	93	118	65
BISHOP	139	181	89
BOILING SPRINGS	821	895	828
BROOKLYN	130	142	38
CAMPOBELLO	259	325	203
CAMPTON	721	765	749
CANAAN	223	286	184
CANNONS CAMPGR	289	290	176
CAVINS	73	94	59
CEDAR SPRINGS	594	771	553
CHEROKEE SPR	207	202	97
CHESNEE	302	302	81
CHESNEE MILL	168	176	84
CLIFTON NO. 1	114	111	37
CLIFTON NO. 2	199	190	50
CONVERSE	176	173	42
COOLEY SPRINGS	121	143	70
COWPENS	573	619	228
CRESCENT	200	231	123
CROSS ANCHOR	134	163	82
CUNNINGHAM	155	203	142
DEYOUNG	158	200	132
DRAYTON	365	379	150
DUNCAN	436	517	305
EAST GREER	387	422	113
ENOREE	299	317	134
FAIRFOREST	531	646	393
FAIRMONT	184	197	87
FINGERVILLE	150	149	38
GLENDALE	193	222	151
GLENN SPRINGS	106	128	53
GRAMLING	128	174	157
HAYNE SHOP	403	435	193
HILLTOP	265	298	172
HOBBYSVILLE	61	73	41
HOLLY SPRINGS	153	231	238
INMAN A-L	523	673	485
INMAN M-Z	0	0	0
INMAN MILLS	229	298	239
JACKSON MILL	117	127	76
JOHNSON CITY	176	179	93
LANDRUM	575	714	516
LYMAN A-L	530	594	434
LYMAN M-Z	0	0	0
MAYO	193	223	102
MAYO MILLS	95	98	31

MILLS MILL	243	267	97
MOORE	58	89	57
NEW PROSPECT	226	255	132
PACOLET	393	445	188
PACOLET MILLS	331	345	88
PAULINE	126	170	79
PELHAM	44	61	32
POPLAR SPRINGS	105	127	84
POWELL MILL	302	316	217
REIDVILLE	261	306	174
ROEBUCK	740	889	428
SAXON	158	150	64
SPAR W1 B1 A-L	520	530	53
SPAR W1 B1 M-Z	0	0	0
SPAR W1 B2	209	234	148
SPAR W1 B3 ST A	658	662	26
SPAR W1 B4 A-L	232	333	458
SPAR W1 B4 M-Z	0	0	0
SPAR W1 B5 A-L	276	399	499
SPAR W1 B5 M-Z	0	0	0
SPAR W2	510	523	151
SPAR W3 B1 A-L	562	814	1,205
SPAR W3 B1 M-Z	0	0	0
SPAR W3 B2	455	586	616
SPAR W3 B3 A-L	675	779	521
SPAR W3 B3 M-Z	0	0	0
SPAR W3 B4	982	1,185	1,262
SPAR W4 B1	471	494	283
SPAR W4 B2	181	186	78
SPAR W4 B3	215	231	85
SPAR W5	788	833	240
SPAR W6 A-L	442	467	143
SPAR W6 M-Z	0	0	0
STARTEX	259	266	107
SWAIN	66	70	53
SWITZER	65	86	72
UNA	201	197	22
VALLEY FALLS	124	128	57
VICTOR MILL	285	303	105
WALNUT GROVE	184	259	132
WELLFORD	364	390	115
WEST VIEW	523	609	539
WHITE STONE	64	69	45
WHITNEY STA. A	908	894	607
WHITNEY STA. B	235	220	129
WOODRUFF A-L	533	588	278
WOODRUFF M-Z	0	0	0
WOODS CHAPEL	136	146	75
ZION HILL	705	833	1,426
MOTLOW	107	134	101
MT OLIVE	105	124	67
SPAR W1 B3 ST B	246	252	38
ABSENTEE	774	756	779
COUNTY TOTALS	29,540	33,419	21,685





SPARTANBURG COUNTY  
 VOTES CAST IN GENERAL ELECTION  
 HELD IN SOUTH CAROLINA NOVEMBER 2, 1976

PRECINCTS	WATER DISTRICT TRUSTEE				
	DIST NO 001		DIST NO 002		
	(N) * C E C I L	(N) B E A R D E N	(N) L E W I S V	(N) C R O W E	(N) K E N D I X O N
ABNEY MILL	344		205	0	0
ANTIOCH	34		23	0	11
ARCADIA	0		0	0	0
ARLINGTON	0		0	0	0
ARROWOOD	0		0	0	0
BALLENGER	0		0	0	0
BEN-AVON	0		0	0	0
BERRY	0		0	0	0
BERRY SHOALS	0		0	0	0
BISHOP	0		0	0	0
BOILING SPRINGS	0		0	0	0
BROOKLYN	0		0	0	0
CAMPOBELLO	0		0	0	0
CAMPTON	0		0	0	0
CANAAN	121		188	0	0
CANNONS CAMPGR	0		0	0	0
CAVINS	61		73	0	0
CEDAR SPRINGS	0		0	0	0
CHEROKEE SPR	0		0	0	0
CHESNEE	0		0	0	0
CHESNEE MILL	0		0	0	0
CLIFTON NO. 1	0		0	0	0
CLIFTON NO. 2	0		0	0	0
CONVERSE	0		0	0	0
COOLEY SPRINGS	0		0	0	0
COMPENS	0		0	0	0
CRESCENT	3		3	0	0
CROSS ANCHOR	0		0	0	0
CUNNINGHAM	0		0	0	0
DEYOUNG	0		0	0	0
DRAYTON	0		0	0	0
DUNCAN	0		0	0	0
EAST GREER	0		0	0	0
ENDREE	72		28	0	0
FAIRFOREST	0		0	0	0
FAIRMONT	0		0	0	0
FINGERVILLE	0		0	0	0
GLENDALE	0		0	0	0
GLENN SPRINGS	0		0	0	0
GRAMLING	0		0	0	0
HAYNE SHOP	0		0	0	0
HILLTOP	0		0	0	0
HOBBYSVILLE	0		0	0	0
HOLLY SPRINGS	0		0	0	0
INMAN A-L	0		0	0	0
INMAN M-Z	0		0	0	0
INMAN MILLS	0		0	0	0
JACKSON MILL	0		0	0	0
JOHNSON CITY	0		0	46	23
LANDRUM	0		0	0	0
LYMAN A-L	0		0	0	0
LYMAN M-Z	0		0	0	0
MAYO	0		0	0	0
MAYO MILLS	0		0	0	0

MILLS MILL	204	140	0	0
MOORE	14	30	0	0
NEW PROSPECT	0	0	0	0
PACOLET	0	0	0	0
PACOLET MILLS	0	0	0	0
PAULINE	0	0	0	0
PELHAM	0	0	0	0
POPLAR SPRINGS	0	0	0	0
POWELL MILL	0	0	98	77
REIDVILLE	0	0	0	0
ROEBUCK	326	210	0	0
SAXON	0	0	120	100
SPAR W1 B1 A-L	0	0	0	0
SPAR W1 B1 M-Z	0	0	0	0
SPAR W1 B2	0	0	0	0
SPAR W1 B3 ST A	0	0	0	0
SPAR W1 B4 A-L	0	0	0	0
SPAR W1 B4 M-Z	0	0	0	0
SPAR W1 B5 A-L	0	0	0	0
SPAR W1 B5 M-Z	0	0	0	0
SPAR W2	0	0	0	0
SPAR W3 B1 A-L	0	0	0	0
SPAR W3 B1 M-Z	0	0	0	0
SPAR W3 B2	0	0	0	0
SPAR W3 B3 A-L	0	0	0	0
SPAR W3 B3 M-Z	0	0	0	0
SPAR W3 B4	0	0	0	0
SPAR W4 B1	0	0	0	0
SPAR W4 B2	0	0	0	0
SPAR W4 B3	0	0	0	0
SPAR W5	0	0	12	9
SPAR W6 A-L	0	0	0	0
SPAR W6 M-Z	0	0	0	0
STARTEX	0	0	0	0
SWAIN	0	0	0	0
SWITZER	40	41	0	0
UNA	0	0	137	50
VALLEY FALLS	0	0	0	0
VICTOR MILL	0	0	0	0
WALNUT GROVE	0	0	0	0
WELLFORD	0	0	0	0
WEST VIEW	0	0	0	0
WHITE STONE	0	0	0	0
WHITNEY STA. A	0	0	0	0
WHITNEY STA. B	0	0	0	0
WOODRUFF A-L	438	337	0	0
WOODRUFF M-Z	0	0	0	0
WOODS CHAPEL	0	0	0	0
ZION HILL	0	0	0	0
MOTLOW	0	0	0	0
MT OLIVE	0	0	0	0
SPAR W1 B3 ST B	0	0	0	0
ABSENTEE	0	0	0	0
COUNTY TOTALS	1,657	1,278	416	270







SPARTANBURG COUNTY  
 VOTES CAST IN GENERAL ELECTION  
 HELD IN SOUTH CAROLINA NOVEMBER 2, 1976

	MAGISTRATE		
	DIST NO 011	DIST NO 012	DIST NO 013
	(N) * E M A R L L O W E	(N) * W A T S O N K A T H R Y N	(N) * J E D W A R D S M A N N I N G
PRECINCTS			
ABNEY MILL	0	0	0
ANTIOCH	0	0	0
ARCADIA	0	0	0
ARLINGTON	0	0	0
ARROWOOD	0	107	0
BALLENGER	0	0	0
BEN-AVON	0	0	0
BERRY	44	0	0
BERRY SHOALS	0	0	0
BISHOP	0	0	0
BOILING SPRINGS	362	0	0
BROOKLYN	0	42	0
CAMPOBELLO	0	0	0
CAMPTON	389	0	0
CANAAN	0	0	0
CANNONS CAMPGR	0	0	0
CAVINS	0	0	0
CEDAR SPRINGS	0	110	0
CHEROKEE SPR	0	0	0
CHESNEE	0	250	0
CHESNEE MILL	0	146	0
CLIFTON NO. 1	0	0	0
CLIFTON NO. 2	0	0	0
CONVERSE	0	0	0
COOLEY SPRINGS	0	113	0
COWPENS	0	0	0
CRESCENT	0	0	0
CROSS ANCHOR	0	0	0
CUNNINGHAM	0	0	0
DEYOUNG	0	0	0
DRAYTON	0	0	0
DUNCAN	0	0	0
EAST GREER	0	0	0
ENOREE	0	0	0
FAIRFOREST	0	0	0
FAIRMONT	0	0	0
FINGERVILLE	0	113	0
GLENDALE	0	0	0
GLENN SPRINGS	0	0	0
GRAMLING	0	0	84
HAYNE SHOP	0	0	0
HILLTOP	0	0	0
HOBBYSVILLE	0	0	0
HOLLY SPRINGS	0	0	68
INMAN A-L	0	0	164
INMAN M-Z	0	0	99
INMAN MILLS	0	0	0
JACKSON MILL	0	0	0
JOHNSON CITY	0	0	0
LANDRUM	0	0	0
LYMAN A-L	0	0	0
LYMAN M-Z	0	0	0
MAYO	0	19	0
MAYO MILLS	0	74	0

MILLS MILL	0	0	0
MOORE	0	0	0
NEW PROSPECT	0	0	0
PACOLET	0	0	0
PACOLET MILLS	0	0	0
PAULINE	0	0	0
PELHAM	0	0	0
POPLAR SPRINGS	0	0	0
POWELL MILL	0	0	0
REIDVILLE	0	0	0
ROEBUCK	0	0	0
SAXON	0	0	0
SPAR W1 B1 A-L	0	0	0
SPAR W1 B1 M-Z	0	0	0
SPAR W1 B2	0	0	0
SPAR W1 B3 ST A	0	0	0
SPAR W1 B4 A-L	0	0	0
SPAR W1 B4 M-Z	0	0	0
SPAR W1 B5 A-L	0	0	0
SPAR W1 B5 M-Z	0	0	0
SPAR W2	0	0	0
SPAR W3 B1 A-L	0	0	0
SPAR W3 B1 M-Z	0	0	0
SPAR W3 B2	0	0	0
SPAR W3 B3 A-L	0	0	0
SPAR W3 B3 M-Z	0	0	0
SPAR W3 B4	0	0	0
SPAR W4 B1	0	0	0
SPAR W4 B2	0	0	0
SPAR W4 B3	0	0	0
SPAR W5	0	0	0
SPAR W6 A-L	0	0	0
SPAR W6 M-Z	0	0	0
STARTEX	0	0	0
SWAIN	0	0	0
SWITZER	0	0	0
UNA	0	0	0
VALLEY FALLS	28	0	0
VICTOR MILL	0	0	0
WALNUT GROVE	0	0	0
WELLFORD	0	0	0
WEST VIEW	0	0	0
WHITE STONE	0	0	0
WHITNEY STA. A	0	0	0
WHITNEY STA. B	0	0	0
WOODRUFF A-L	0	0	0
WOODRUFF M-Z	0	0	0
WOODS CHAPEL	0	0	0
ZION HILL	0	0	0
MOTLOW	0	0	0
MT OLIVE	0	0	0
SPAR W1 B3 ST B	0	0	0
ABSENTEE	47	23	31
COUNTY TOTALS	870	997	446

SUMTER COUNTY  
 VOTES CAST IN GENERAL ELECTION  
 HELD IN SOUTH CAROLINA NOVEMBER 2, 1976

PRECINCTS	PRESIDENT AND VICE-PRESIDENT				REPRESENTATIVE IN CONGRESS			STATE SENATE		HOUSE OF REPRESENTATIVES				
	(D)	(R)	(A)	(I)	(O)	(R)	(I)	(D)	(D)	(O)	(D)	(O)	(D)	(R)
	*MONDALIE *CARTEER	*FORDE	*ANDERSON *SOFOR	*DYKEDOX	*HOLLAND	*BOBBY *HARDSON	*HAROLD	*MILLES *JOHNS	*LAND *JOHN *CILLI	*GRIFFIN *CHARLES *LILLI	*RAMMON *SCHWARTZ *JR	*MCINNIS *DAVID *F	*BLANNING *LARRY	*DABBS *LILLIAM *A
PREC. NO. ONE	343	101	3	1	249	119	1	272	269	0	0	284	0	0
PREC. NO. TWO	577	353	2	2	478	428	2	682	629	0	0	678	1	0
PREC. NO. THREE	579	419	6	4	481	498	3	751	704	0	0	655	67	80
PREC. NO. FOUR	117	155	1	0	75	197	1	162	153	0	0	0	79	193
5-A-MAYESVILLE	226	96	1	2	191	119	2	228	220	0	0	0	190	127
5-B-SALEM	120	21	1	1	105	27	0	117	117	0	0	0	109	25
6-A-TAYLORS	87	59	2	1	63	82	0	87	77	0	0	0	49	95
6-B-SILOH	220	43	1	0	203	60	0	247	241	0	0	0	208	56
6-C-PLEA GROVE	51	32	1	0	25	56	1	48	48	0	0	0	32	55
6-D-TRINITY	39	49	1	0	30	59	1	70	66	0	0	0	24	58
PREC SEVEN	403	422	0	5	318	509	4	567	517	0	0	0	285	533
PREC EIGHT	275	336	0	1	201	419	0	478	388	0	0	0	193	421
PREC. NO. NINE	394	215	0	5	328	774	3	478	444	0	0	0	0	0
PREC. NO. TEN	419	729	0	0	348	792	3	808	756	298	261	229	0	0
PREC. ELEVEN	305	1,090	0	0	224	1,171	2	891	852	309	0	1,018	0	0
PREC TWELVE	241	683	1	0	212	709	0	638	592	0	0	1,140	0	0
PREC THIRTEEN	333	331	4	2	264	411	3	507	439	0	0	0	0	0
PREC FOURTEEN	127	428	0	4	93	461	3	337	313	0	0	0	0	0
PREC FIFTEEN	336	453	4	2	254	537	2	596	525	0	0	602	0	0
PREC SIXTEEN	182	414	3	1	124	474	2	402	398	0	0	401	0	0
PREC SEVENTEEN	310	253	3	2	224	345	1	411	359	0	0	0	159	344
PREC EIGHTEEN	286	71	1	1	266	82	2	298	284	0	0	0	0	0
PREC NINETEEN	663	65	0	1	617	67	2	643	620	0	0	0	622	57
PREC TWENTY	405	69	4	0	381	92	1	423	397	0	0	0	391	80
PREC 21	492	20	1	0	476	225	0	482	471	0	0	0	485	9
PREC 22	637	34	0	1	621	265	0	629	623	0	0	0	0	0
PREC 23	308	263	0	0	261	297	2	438	398	0	0	630	0	0
PREC 24	676	1,076	5	5	496	1,256	3	1,211	1,075	1,193	0	144	66	0
PREC 25	439	246	4	4	399	277	0	530	505	529	8	0	0	0
26-A	34	47	1	2	25	56	2	43	39	40	0	0	0	0
26-B	430	159	5	0	376	209	2	434	429	440	0	0	0	0
PREC 27	417	600	6	5	288	734	0	678	643	720	0	0	0	0
ABS ENT EE	0	0	0	0	0	0	0	0	0	0	0	0	0	0
COUNTY TOTALS	10,471	9,332	56	53	8,696	10,884	52	14,586	13,538	3,231	4,223	3,481	2,892	2,130

SUMTER COUNTY  
 VOTES CAST IN GENERAL ELECTION  
 HELD IN SOUTH CAROLINA NOVEMBER 2, 1976

	CLERK OF COURT	SHERIFF	CORONER	COUNTY AUDITOR	COUNTY TREAS.	COUNTY COUNCIL			
	(D)	(D)	(D)	(D)	(D)	(D)	(D)	(D)	(D)
	* P O L Y A Y E R	* P A R N E L B Y R D	* G A M B L E C	* J A C K S O N K	* S T A F F O R D	* B R O G D O N	* F O R T	* R I C H A R D S	* N E T T L E S P
PRECINCTS									
PREC. NO. ONE	282	286	275	277	282	272	267	272	268
PREC. NO. TWO	668	688	659	666	669	634	609	622	620
PREC. NO. THREE	763	783	743	764	767	729	713	707	738
PREC. NO. FOUR	180	187	171	177	182	170	167	160	164
5-A-MAYESVILLE	228	241	229	227	228	226	226	220	224
5-B-SALEM	116	120	117	116	115	120	118	116	121
6-A-TAYLORS	88	92	86	85	86	87	76	78	83
6-B-SHILOH	242	246	245	244	244	248	241	242	249
6-C-PEA GROVE	52	56	53	51	52	51	48	45	51
6-D-TRINITY	74	77	76	73	73	72	68	65	80
PREC SEVEN	593	609	602	583	590	586	571	545	564
PREC EIGHT	487	493	482	473	476	439	441	430	456
PREC. NO. NINE	485	492	477	482	480	463	473	456	461
PREC. NO. TEN	871	872	828	846	844	787	782	790	811
PREC ELEVEN	1,013	1,014	970	979	989	920	954	925	931
PREC TWELVE	721	727	709	712	721	682	687	671	680
PREC THIRTEEN	524	534	509	512	523	471	484	473	492
PREC FOURTEEN	392	393	374	378	383	345	368	354	368
PREC FIFTEEN	617	626	613	607	607	559	565	556	573
PREC SIXTEEN	446	441	422	425	427	396	399	386	389
PREC SEVENTEEN	402	416	401	396	402	368	376	372	391
PREC EIGHTEEN	296	292	291	290	289	278	276	277	289
PREC NINETEEN	627	636	732	624	628	612	621	610	638
PREC TWENTY	421	425	419	410	415	404	415	404	414
PREC 21	482	482	479	477	477	469	471	470	480
PREC 22	618	621	621	616	619	608	612	611	616
PREC 23	443	452	242	438	438	399	414	414	416
PREC 24	1,266	1,291	1,243	1,227	1,243	1,095	1,136	1,118	1,168
PREC 25	541	549	538	535	542	491	495	495	515
26-A	45	42	46	46	46	38	35	35	42
26-B	441	451	440	443	437	416	434	430	446
PREC 27	719	756	716	717	706	654	646	631	699
ABSENTEE	0	0	0	0	0	0	0	0	0
COUNTY TOTALS	15,143	15,390	14,808	14,896	14,980	14,089	14,188	13,980	14,437

UNION COUNTY  
 VOTES CAST IN GENERAL ELECTION  
 HELD IN SOUTH CAROLINA NOVEMBER 2, 1976

PRECINCTS	PRESIDENT AND VICE-PRESIDENT				REPRESENTATIVE IN CONGRESS			STATE SENATE		HOUSE OF REP.		SOLIC- TOR	CLERK OF COURT	SHERIFF
	(D) * CAR- TER	(R) MON- DALL- E	(A) FORD	(I) DOLE	DIST NO D05			DIST NO D5-1	DIST NO D5-2	DIST NO D42	DIST NO D43	DIST NO D16	(D) * KIR- BY	(D) * JAM- ES
					(D) * HOLL- AND	(R) BOBBY RICHARD- SON	(I) HAROLD HOUGH	(D) * LONG JOHN DILLI	(D) * LAKE ROBERT JR C	(D) * ART- HUR- M	(D) * JAMES ZEM- LY	(D) * FER- GUS- SON		
OTT ARAY	78	26	1	0	57	46	0	98	98	0	0	98	98	98
WD 1 PREC 1	354	338	0	0	289	404	1	689	691	691	0	692	689	679
WD 1 PREC 2	297	206	0	0	227	277	0	505	509	507	0	508	512	504
WARD 1	407	319	0	0	402	327	1	735	735	735	0	735	735	735
WARD 2	332	234	0	2	257	312	2	556	566	563	0	564	562	558
WD 4 PREC 1	310	332	2	1	260	382	2	645	644	646	0	646	645	642
WD 4 PREC 2	262	66	0	1	231	101	2	324	320	324	0	321	322	320
EXCELS IOR MILL	542	277	3	1	448	352	2	825	828	829	0	828	828	810
BONHAM	174	81	0	0	139	118	0	256	260	260	0	260	259	255
MONARCH BOX 1	174	81	0	0	164	96	0	456	456	474	82	456	456	456
MONARCH BOX 2	174	81	0	3	164	96	0	226	226	226	0	226	226	226
BUFFALO BOX 1	337	178	0	3	294	226	1	524	527	526	0	528	527	525
EAST BUFFALO	144	46	0	0	117	63	3	194	194	194	0	194	194	194
COLERAIN	30	6	0	1	20	16	0	35	35	35	0	35	35	36
PUTMAN	122	61	0	0	91	93	0	182	183	183	0	183	183	152
PARHAM	47	5	0	0	37	15	0	82	82	82	0	82	82	82
OAKLAND	58	31	0	0	52	37	0	88	89	89	0	89	89	88
WEST SPRINGS	75	51	2	0	56	71	2	119	121	121	0	124	122	118
CROSS KEYS	211	79	0	1	146	144	3	276	276	276	0	276	276	276
BLACK ROCK	84	37	0	0	73	50	1	124	124	124	0	124	124	124
CARL ISLE	177	59	0	1	146	85	2	244	244	244	0	243	244	243
SANTUC	164	95	1	2	158	98	2	265	265	265	5	265	265	264
MEADOWS	162	71	0	2	130	106	3	221	221	221	0	221	226	219
ACAMSBURG	140	46	0	0	110	77	0	186	186	186	0	186	186	186
KELTON	217	85	2	0	180	128	2	310	310	310	0	310	310	310
LOCKHART BOX 1	139	86	0	1	130	97	0	227	227	227	0	227	227	227
LOCKHART BOX 2	210	105	0	0	161	153	1	308	309	309	0	309	309	304
JONESVILLE 81	261	137	0	1	211	191	1	413	416	416	0	416	416	410
JONESVILLE 82	362	100	0	0	340	145	1	472	474	474	0	474	474	473
JONESVILLE BOX	128	79	0	0	30	23	0	54	54	54	0	54	54	54
ABSENT EE	128	79	0	0	106	66	1	206	207	155	52	207	206	202
COUNTY TOTALS	6,363	3,463	13	24	5,323	4,528	38	9,815	9,847	7,186	2,661	9,850	9,849	9,765

UNION COUNTY  
 VOTES CAST IN GENERAL ELECTION  
 HELD IN SOUTH CAROLINA NOVEMBER 2, 1976

	COUNTY COUNCIL						SCHOOL TRUSTEE					
	DIST NO 001	DIST NO 002	DIST NO 003	DIST NO 004	DIST NO 005	DIST NO 006	DIST NO 001	DIST NO 002	DIST NO 003	DIST NO 004	DIST NO 005	
	(D)	(D)	(D)	(D)	(D)	(D)	(D)	(D)	(D)	(D)	(D)	
	* KENDRICK CHARLES	* MARTIN JAMES ROBERT	* MOSS JAMES M	* ODELL BILLY E	* WADE ROGER D	* LEE VERLYN	* BERRY N	* HILSMAN Y G	* GOODRICH J	* CROOKER RDBERT J	* KIRBY BOBBY RAY	* ZIMMERMAN LESTER
PRECINCTS												
OTTARAY	0	0	0	0	98	0	98	98	0	0	0	0
WD 1 PREC 1	0	0	0	590	99	0	693	692	0	0	0	0
WD 1 PREC 2	0	0	0	0	100	508	509	508	0	0	0	0
WARD 2	0	0	0	0	735	0	734	735	0	0	0	0
WARD 3	0	0	565	0	0	0	568	563	0	0	0	0
WD 4 PREC 1	0	0	0	0	0	643	646	646	0	0	0	0
WD 4 PREC 2	0	0	0	0	0	322	323	326	0	0	0	0
EXCELSIOR MILL	0	0	737	21	71	0	831	831	0	0	0	0
BONHAM	257	0	0	0	0	0	260	260	0	0	0	0
MONARCH 8DX 1	0	0	0	456	0	0	456	456	0	0	0	0
MONARCH BOX 2	0	0	0	226	0	0	226	226	0	0	0	0
BUFFALO BOX 1	0	0	527	0	0	0	0	0	0	0	0	523
EAST BUFFALO	0	0	194	0	0	0	0	0	0	0	0	194
COLERAIN	0	36	0	0	0	0	0	0	0	0	0	36
PUTMAN	0	183	0	0	0	0	0	0	0	0	0	183
PARHAM	0	52	0	0	0	0	0	0	0	0	0	52
OAKLAND	34	0	53	0	0	0	89	89	0	0	122	0
WEST SPRINGS	0	119	0	0	0	0	0	0	0	0	0	0
CROSS KEYS	0	276	0	0	0	0	0	0	0	276	0	0
BLACK ROCK	0	124	0	0	0	0	0	0	0	124	0	0
CARLISLE	0	244	0	0	0	0	0	0	0	244	0	0
SANTUC	0	265	0	0	0	0	0	0	0	265	0	0
MEADOWS	0	181	0	0	0	0	0	0	0	223	0	0
ADAMS BURG	116	0	0	44	70	0	0	0	186	0	0	0
KELTON	310	0	0	0	0	0	0	0	0	0	310	0
LOCKHART BOX 1	227	0	0	0	0	0	0	0	227	0	0	0
LOCKHART BOX 2	309	0	0	0	0	0	0	0	309	0	0	0
JONESVILLE B1	416	0	0	0	0	0	0	0	0	0	414	0
JONESVILLE B2	435	39	0	0	0	0	0	0	0	0	473	0
JONESVILLE BOX	54	0	0	0	0	0	0	0	0	0	54	0
ABSENTEE	30	34	37	31	37	38	42	42	41	40	40	44
COUNTY TOTALS	2,188	1,553	2,113	1,438	1,140	1,511	5,475	5,472	763	1,172	1,413	1,031

UNION COUNTY  
 VOTES CAST IN GENERAL ELECTION  
 HELD IN SOUTH CAROLINA NOVEMBER 2, 1976

PRECINCTS	FIRE DISTRICT TRUSTEE					
	DIST NO 001				DIST NO 002	
	(D) * MORRIS RICKY	(D) * FOWLER JAMES	(D) * GEORGE WILKINSON	(D) * JOHNSON YARBOROUGH	(D) * ROY CORNELISON	(D) * GREEN LEONARD
GTTARAY	92	79	66	63	0	0
WC 1 PREC 1	0	0	0	0	0	0
WD 1 PREC 2	0	0	0	0	0	0
WARD 2	0	0	0	0	0	0
WARD 3	0	0	0	0	0	0
WD 4 PREC 1	0	0	0	0	0	0
WD 4 PREC 2	0	0	0	0	0	0
EXCELSIOR MILL	0	0	0	0	0	0
BONHAM	0	0	0	0	0	0
MONARCH BOX 1	379	366	338	259	0	0
MONARCH BOX 2	221	209	166	117	0	0
BUFFALO BOX 1	0	0	0	0	0	0
EAST BUFFALO	0	0	0	0	0	0
COLERAIN	0	0	0	0	0	0
PUTMAN	0	0	0	0	0	0
PARHAM	0	0	0	0	0	0
OAKLAND	0	0	0	0	0	0
WEST SPRINGS	0	0	0	0	0	0
CROSS KEYS	0	0	0	0	0	0
BLACK ROCK	0	0	0	0	0	0
CARLISLE	0	0	0	0	0	0
SANTUC	0	0	0	0	26	26
MEADOWS	135	133	104	102	0	0
ADAMS BURG	0	0	0	0	0	0
KELTON	0	0	0	0	0	0
LOCKHART BOX 1	0	0	0	0	0	0
LOCKHART BOX 2	0	0	0	0	0	0
JONESVILLE B1	0	0	0	0	0	0
JONESVILLE B2	0	0	0	0	0	0
JONESVILLE BOX	0	0	0	0	0	0
ABS ENT FE	0	0	0	0	0	0
COUNTY TOTALS	827	787	674	541	265	265



WILLIAMSBURG COUNTY  
 VOTES CAST IN GENERAL ELECTION  
 HELD IN SOUTH CAROLINA NOVEMBER 2, 1976

PRECINCTS	PRESIDENT AND VICE-PRESIDENT				REPRESENTATIVE IN CONGRESS			STATE SENATE				
	(D) MADDALE *CARRIERE	(R) FOOLE	(A) SMITH *MORRIS	(I) DYKKE MADDOX	DIST NO 006			DIST NO 11-1	DIST NO 11-2	DIST NO 11-3	DIST NO 11-4	
					(D) *JEFFRETT	(R) YOUNG ED	(I) DILLINGHAM CLARENCE C	(D) *RALPH H	(D) *WALLER H JR	(D) *FRANK H	(D) *SMITH JR F	(R) MORGAN ANN
BLACK RIVER	157	90	2	0	144	104	1	185	185	194	158	69
BL COMINGVALE	273	94	0	0	251	114	0	298	306	308	298	48
CADES	369	118	0	0	338	146	0	366	371	371	370	57
CEDAR SWAMP	138	188	0	0	105	217	1	203	200	228	184	84
CENTRAL	137	72	0	0	126	83	0	164	163	175	149	42
EARLES	93	191	0	1	53	236	1	109	106	115	116	148
EBENEZER	108	125	0	2	88	146	0	209	204	208	182	35
GREEL EYVILLE	819	232	0	0	760	287	2	814	808	842	783	184
HARMONY	83	113	0	1	62	134	0	127	127	138	116	62
HEBRON	114	176	2	1	86	213	0	180	175	181	157	97
HEMINGWAY	476	647	1	0	467	657	4	786	775	799	678	306
HENRY	22	61	0	0	21	71	0	71	71	71	45	35
INDIANTOWN	254	130	0	0	233	152	1	326	324	332	292	76
KINGSTREE NO. 1	682	1,286	3	6	488	1,494	4	1,269	1,252	1,401	990	666
KINGSTREE NO 2	500	60	0	0	491	76	1	480	483	504	468	34
KINGSTREE NO 3	1,241	279	1	0	930	602	2	1,312	1,303	1,335	1,252	149
LANE	468	100	2	2	446	122	0	479	473	496	462	56
LENUDS	6	25	0	0	3	28	0	31	31	31	21	10
MIDWAY	202	86	0	0	201	87	0	285	285	285	239	19
MILLWOOD	180	108	0	0	149	139	2	227	226	235	213	52
MORRISVILLE	152	16	0	0	159	13	0	163	167	167	160	0
MT VERON	99	71	0	0	93	80	0	121	116	128	95	39
NESMITH	477	64	0	0	411	134	0	62	518	462	5	84
OAK RIDGE	11	25	0	0	9	27	0	36	36	36	4	30
PERGAMOS	174	101	0	1	153	123	1	194	191	192	196	56
PINEY FOREST	87	242	0	0	56	268	0	184	182	200	188	99
POPLAR HILL	51	70	1	0	40	82	0	96	96	95	80	30
SALTERS	585	95	0	0	570	111	0	600	597	622	587	55
SANDY BAY	134	162	1	4	85	215	0	117	116	148	112	142
SINGLETARY	25	50	0	1	21	58	0	79	79	79	47	32
SUTTONS	45	54	0	0	56	54	0	52	52	53	42	41
TRIO	558	46	0	0	536	72	0	547	546	549	538	51
WORKMAN	11	17	0	0	5	23	0	23	21	26	16	7
MUDDY CREEK	14	81	0	1	10	8	1	89	87	87	15	20
ABSENTEE	0	0	0	0	0	0	0	0	0	0	0	0
COUNTY TOTALS	8,745	5,275	10	25	7,636	6,449	24	10,284	10,672	11,093	9,318	2,918

WILLIAMSBURG COUNTY  
 VOTES CAST IN GENERAL ELECTION  
 HELD IN SOUTH CAROLINA NOVEMBER 2, 1976

	HOUSE OF REPRESENTATIVES			PROBATE JUDGE	CLERK OF COURT	SHERIFF		CORONER		COUNTY SUPT. OF ED.
	DIST NO 101	DIST NO 102		(D)	(D)	(D)	(R)	(D)	(R)	(D)
	(D)	(D)	(R)							
	* B G J J R	* S J J R	C H M C H A R L E S E	* R C E C I L H S O N	* J M I N N I E P	* T H E O D O R E	J A M E S S M I T H W	* H M C K N I G H T J R	H O W A R D H J R	* F E N N E L L C
PRECINCTS										
BLACK RIVER	189	0	0	187	188	134	113	135	110	185
BLOOMINGVALE	198	113	15	310	314	246	121	245	115	310
CADES	0	432	46	370	372	318	155	317	153	374
CEDAR SWAMP	0	291	28	214	217	99	221	106	218	210
CENTRAL	17	160	28	176	179	118	95	121	90	173
EARLES	72	0	0	138	141	12	276	12	272	127
EBENEZER	0	225	11	214	213	71	159	72	155	208
GRELEYVILLE	373	0	0	839	845	729	328	713	318	835
HARMONY	143	0	0	137	134	55	137	51	138	138
HEBRON	45	159	46	188	200	49	238	42	244	189
HEWINGWAY	0	1,070	53	789	586	392	455	397	624	792
HENRY	0	88	0	69	69	8	75	14	65	73
INDIANTOWN	0	366	18	332	329	231	146	227	149	327
KINGSTREE NO. 1	322	1,171	226	1,394	1,366	351	1,499	334	1,508	1,346
KINGSTREE NO. 2	0	563	2	497	500	478	73	466	307	490
KINGSTREE NO. 3	394	1,022	106	1,332	1,334	1,177	303	1,177	303	1,320
LANE	503	0	0	500	504	440	117	435	122	485
LENUJS	4	0	0	31	31	1	30	1	30	18
MIDWAY	1	279	8	285	285	175	113	175	107	285
MILLWOOD	0	277	12	237	233	145	141	148	138	233
MORRISVILLE	0	166	0	166	167	159	12	156	14	166
MT. VERON	116	0	0	132	132	81	88	76	88	124
NESMITH	0	412	135	443	456	455	86	455	83	456
OAK RIDGE	34	0	0	36	36	0	36	0	36	36
PERGAMOS	0	230	35	196	197	70	199	76	194	197
PINEY FOREST	0	259	65	196	194	15	289	20	294	188
POPLAR HILL	0	117	5	105	107	24	95	25	93	106
SALTERS	598	0	0	618	616	562	113	563	111	611
SANDY BAY	102	17	3	140	140	39	260	40	257	142
SINGLETARY	40	68	0	79	79	18	57	18	56	79
SUTTONS	0	0	0	52	50	31	67	31	68	51
TRID	583	0	0	546	548	547	59	538	60	549
WORKMAN	14	0	0	25	24	2	25	3	24	24
MUDDY CREEK	0	89	7	87	87	0	89	6	87	87
ABSENTEE	0	0	0	0	0	0	0	0	0	0
COUNTY TOTALS	3,748	7,574	849	11,064	10,873	7,238	6,270	7,193	6,403	10,925

YORK COUNTY  
 VOTES CAST IN GENERAL ELECTION  
 HELD IN SOUTH CAROLINA NOVEMBER 2, 1976

PRECINCTS	PRESIDENT AND VICE-PRESIDENT				REPRESENTATIVE IN CONGRESS			STATE SENATE			HOUSE OF REPRESENTATIVES			
	(D) *MCDONALD *CARTER	(R) FOLLE	(A) ANDERSON	(I) SHANKLEFORD MAYO	DIST NO 005			DIST NO 06-1	DIST NO 06-2	DIST NO 06-3	DIST NO 047	DIST NO 048	DIST NO 049	DIST NO 050
					(D) *KANE	(R) HOLLAND BOBBY	(I) RICHARDSON HAROLD	(D) *FRANK *FRANNEY	(D) *SAMUEL *MUELLER	(D) *HOLLAND *DONALD	(D) *HARVEY *BATT	(D) *FREEMAN *J	(D) *JUGGINS *JANITA	(D) *ROBERT *ROBERT
BETHANY	102	108	0	1	92	119	0	182	187	186	106	0	78	0
BETHEL	336	613	0	2	254	703	1	613	642	621	637	0	0	0
BLAIRSVILLE	138	40	0	0	124	52	0	168	169	166	0	0	158	0
BOWLING GREEN	68	37	0	0	46	56	0	87	87	86	94	0	0	0
BULLOCKS CREEK	42	15	0	0	23	23	0	48	48	48	0	0	54	0
CANNON MILL	215	96	1	0	167	138	3	65	63	62	285	0	0	0
CATAWBA	153	58	0	0	129	83	0	197	198	200	0	0	0	206
CLOVER NO 1	523	354	1	0	401	478	3	777	791	780	819	0	0	0
CLOVER NO 2	290	137	0	1	229	195	6	347	360	372	393	0	0	0
COTTON BELT	100	48	0	0	87	87	4	132	137	132	0	0	126	0
DELPHOS	67	68	1	0	55	79	2	109	117	108	0	0	99	0
EBENEZER	595	857	3	0	479	991	4	1,255	1,242	1,242	854	262	0	60
FILBERT	126	63	0	0	87	91	1	181	181	181	102	0	72	0
FORT HILL NO 1	377	276	0	0	313	345	0	656	654	651	650	650	0	0
FORT HILL NO 2	456	240	0	0	364	332	2	621	619	695	650	637	0	0
FORT HILL NO 3	408	418	0	0	371	447	0	669	692	675	0	713	0	0
HICKORY GROVE	185	65	0	0	139	109	0	228	239	232	0	0	224	0
HIGHLAND PARK	404	241	1	0	341	302	0	470	483	473	0	10	0	597
HOPEWELL	14	7	0	0	14	14	0	21	21	21	0	0	19	0
LESLIE NO. 1	263	207	0	0	190	276	0	393	414	399	0	0	0	429
MCCONNELLSVILLE	157	78	0	0	127	106	0	208	215	207	0	0	216	0
MT HOLLY	340	344	0	0	285	410	0	598	608	590	0	0	0	632
NEWPORT	181	166	0	0	152	203	0	309	322	313	309	0	0	0
NEW ZION	29	26	0	0	22	33	0	51	50	5	30	0	47	0
NORTHSIDE	331	128	0	4	267	194	1	403	416	408	0	0	0	415
OAK RIDGE	251	212	0	0	197	269	0	393	410	387	0	0	286	0
OGDEN	131	59	0	0	12	7	0	171	176	169	0	0	45	132
RED RIVER	72	28	0	0	59	40	0	86	87	84	0	86	0	0
ROCK HILL NO 1	157	112	0	0	122	148	0	245	254	248	0	0	0	254
ROCK HILL NO 2	656	77	1	0	633	99	0	686	695	717	0	0	728	0
ROCK HILL NO 3	763	65	0	0	703	122	2	774	781	784	0	0	830	0
ROCK HILL NO 4	405	97	1	1	368	174	0	451	460	454	22	0	367	4
ROCK HILL NO 5	452	631	1	0	412	674	0	952	964	939	631	0	0	558
ROCK HILL NO 6	627	332	1	0	466	500	2	991	946	901	0	0	0	938
ROCK HILL NO 7	590	396	1	0	449	535	2	878	880	866	12	899	0	0
SANTIAGO	22	33	0	0	17	37	0	47	49	47	0	0	47	0
SHARDN	176	51	0	0	101	83	0	205	213	207	0	0	199	0
SHYRNA	43	49	0	0	41	53	0	92	92	92	0	0	85	0
TIRZAH	112	74	0	2	90	97	0	163	167	161	162	0	7	0
YORK NO 1	514	140	2	0	427	197	5	674	673	674	486	0	321	0
YORK NO 2	514	358	1	1	407	454	3	764	782	755	763	0	25	0
INOTA HOOK	591	591	0	0	458	719	0	1,004	1,004	1,004	316	824	0	0
EDGEWOOD	324	37	0	0	310	51	0	365	365	365	0	0	298	0
FEWELL PARK	175	317	0	0	149	316	0	424	425	416	12	420	0	0
FORT HILL NO 4	323	218	0	0	265	279	2	499	499	492	0	0	0	0
LESLIE NO 2	399	290	1	2	286	405	0	601	602	587	0	0	639	0
MT GALLANT	258	232	0	0	208	284	1	403	411	404	271	195	165	453
NORTHWESTERN	0	0	0	0	0	0	0	0	0	0	0	0	0	0
TEGA CAY	0	0	0	0	0	0	0	0	0	0	192	181	57	103
ABSENTEE	296	351	3	0	269	360	0	528	525	534	0	0	0	0
COUNTY TOTALS	14,099	9,843	35	28	11,617	12,248	49	20,823	21,132	20,814	5,827	6,049	4,558	5,470

YORK COUNTY  
VOTES CAST IN GENERAL ELECTION  
HELD IN SOUTH CAROLINA NOVEMBER 2, 1976

	SOLIC- TOR	CLERK OF COURT	SHERIFF	CORONER	COUNTY AUDITOR	COUNTY TREAS.
	DIST NO 016					
	(D)	(D)	(D)	(D)	(D)	(D)
	* F W I L L I A M S O N	* C A R R O L L L	* S U T T O N J R	* L E S S L I E J R	* D A V I D S S O N C	* S M I T H W
PRECINCTS						
BETHANY	185	187	185	185	185	187
BETHEL	622	623	624	630	628	628
BLAIRSVILLE	166	166	167	166	166	166
BOWLING GREEN	91	87	89	90	87	88
BULLOCKS CREEK	48	48	48	48	48	48
CANNON MILL	65	72	64	66	59	63
CATAWBA	194	202	205	200	197	201
CLOVER NO 1	781	786	782	785	796	789
CLOVER NO 2	370	379	382	378	381	383
COTTON BELT	135	137	133	137	132	136
DELPHOS	109	103	114	112	107	111
EBENEZER	1,266	1,290	1,266	1,275	1,235	1,272
FILBERT	181	181	181	181	181	180
FORT MILL NO 1	657	657	658	658	653	658
FORT MILL NO 2	625	633	633	633	618	653
FORT MILL NO 3	669	679	680	682	667	684
HICKORY GROVE	233	236	236	237	231	236
HIGHLAND PARK	471	479	468	479	467	471
HOPEWELL	21	21	21	21	21	21
LESLIE NO. 1	402	414	404	421	390	412
MCCONNELLSVILLE	211	211	211	214	208	210
MT HOLLY	602	610	606	614	595	603
NEWPORT	316	321	317	322	310	320
NEW ZION	51	51	51	51	50	51
NORTHSIDE	406	418	407	418	410	419
OAK RIDGE	397	408	402	409	389	407
OGDEN	170	173	175	175	171	174
RED RIVER	83	85	90	86	82	86
ROCK HILL NO 1	250	253	249	253	246	252
ROCK HILL NO 2	688	699	690	694	687	694
ROCK HILL NO 3	763	773	772	782	754	770
ROCK HILL NO 4	451	460	452	459	450	455
ROCK HILL NO 5	968	983	967	980	957	981
ROCK HILL NO 6	991	914	918	930	901	919
ROCK HILL NO 7	884	903	883	907	859	886
SANTIAGO	47	49	49	49	50	50
SHARON	209	211	214	213	210	210
SMYRNA	92	92	92	92	92	91
TIRZAH	164	167	167	164	161	163
YORK NO 1	674	674	674	674	674	674
YORK NO 2	781	786	780	778	768	785
INDIA HOOK	1,014	1,032	1,027	1,027	995	1,009
EDGEWOOD	365	365	365	365	365	365
FEWELL PARK	425	433	428	428	420	429
FORT MILL NO 4	497	504	514	508	490	519
LESLIE NO. 2	598	604	604	616	594	603
MT. GALLANT	637	653	642	647	625	649
NORTHWESTERN	417	419	416	416	407	419
TEGA CAY	0	0	0	0	0	0
ABSENTEE	529	537	525	547	524	539
COUNTY TOTALS	20,969	21,168	21,027	21,202	20,693	21,119

YORK COUNTY  
 VOTES CAST IN GENERAL ELECTION  
 HELD IN SOUTH CAROLINA NOVEMBER 2, 1976

COUNTY COUNCIL

PREC INCTS	DIST NO 001		DIST NO 002		DIST NO 003	DIST NO 004	DIST NO 005	DIST NO 006	DIST NO 007
	(D)	(R)	(D)	(R)	(D)	(D)	(D)	(D)	(D)
	* B A Y L E S	F A Y E G A R M O N	* P U R S E Y N S R	L E S L I E B	* B L A C K C	* S I D N E Y J R A	* J O H N J E R R Y W I L L I A M S	* D E W E Y E	* B A R R O N C A L D W E L L A
BETHANY	0	0	111	97	0	0	0	0	0
BETHEL	0	0	382	527	0	0	0	0	0
BLAIRSVILLE	0	0	0	0	176	0	0	0	0
BOWLING GREEN	0	0	78	24	0	0	0	0	0
BULLOCKS CREEK	0	0	0	0	5	0	0	0	0
CANNON HILL	0	0	183	94	36	0	0	0	0
CATANBA	0	0	0	0	0	0	20	0	0
CLOVER NO 1	0	0	641	228	0	0	0	0	0
CLOVER NO 2	0	0	298	130	0	0	0	0	0
COTTON BELT	0	0	0	0	142	0	0	0	0
DELPHOS	0	0	0	0	123	0	0	0	0
EBENEZER	0	0	0	0	0	0	0	1,293	0
FILBERT	0	0	76	78	73	0	0	0	0
FORT MILL NO 1	551	103	0	0	0	0	0	0	0
FORT MILL NO 2	527	158	0	0	0	0	0	0	0
FORT MILL NO 3	490	427	0	0	0	0	0	0	0
HICKORY GROVE	0	0	0	0	238	0	0	0	0
HIGHLAND PARK	23	9	0	0	21	0	163	0	41
HOPEWELL	0	0	0	0	0	0	0	0	0
LESLIE NO. 1	0	0	0	0	0	0	434	0	0
MCCONNELLSVILLE	0	0	0	0	215	0	0	0	0
MT HOLLY	0	0	0	0	0	0	642	0	0
NEWPORT	9	9	0	0	0	0	0	321	0
NEW ZION	0	0	18	14	23	0	0	0	0
NORTHSIDE	0	0	0	0	0	0	0	0	423
OAK RIDGE	0	0	0	0	0	385	0	0	0
OGDEN	0	0	0	0	0	143	37	0	0
RED RIVER	73	22	0	0	0	0	0	0	0
ROCK HILL NO 1	0	0	0	0	0	0	249	0	249
ROCK HILL NO 2	0	0	0	0	0	722	0	0	60
ROCK HILL NO 3	0	0	0	0	0	768	0	0	463
ROCK HILL NO 4	0	0	0	0	0	23	0	0	443
ROCK HILL NO 5	0	0	0	0	0	0	0	168	985
ROCK HILL NO 6	0	0	0	0	0	0	821	0	108
ROCK HILL NO 7	0	0	0	0	0	0	0	924	0
SANT JAGO	0	0	27	28	0	0	0	0	0
SHARON	0	0	0	0	219	0	0	0	0
SHYRA	0	0	0	0	9	0	0	0	0
TIRZAH	0	0	88	53	8	10	0	17	0
YORK NO 1	0	0	9	4	667	0	0	0	0
YORK NO 2	0	0	20	14	776	0	0	0	0
INOIA HOOK	404	234	0	0	0	0	0	468	0
EDGEWOOD	0	0	0	0	0	323	28	0	0
FEWELL PARK	0	0	0	0	0	0	0	446	0
FORT MILL NO 4	472	73	0	0	0	0	0	0	0
LESLIE NO. 2	0	0	0	0	0	0	645	0	0
MT. GALLANT	30	22	0	0	0	0	0	593	0
NORTHWESTERN	0	0	0	0	0	124	0	293	0
TEGA CAY	0	0	0	0	0	0	0	0	5
ABSENTEE	55	25	36	51	55	8	26	130	11
COUNTY TOTALS	2,636	1,082	1,967	1,342	2,918	2,506	3,262	4,653	2,697

**STATEWIDE CONSTITUTIONAL AMENDMENTS  
VOTED ON IN GENERAL ELECTION  
HELD IN SOUTH CAROLINA  
NOVEMBER 2, 1976**

**NO. 1**

Shall Section 9, Article III, of the Constitution of this State be amended so as to provide for a limited organizational session of the House of Representatives following each general election?

**NO. 2**

Shall Section 1 of Article XVI of the Constitution of this State be amended so as to provide that for the general election in 1978 proposals may be made for the revision of an entire article of the Constitution or the addition of a new article as a single amendment with only one question being required to be voted on and to allow constitutional provisions from other articles to be changed if such provisions relate to the subject matter of the article being revised or proposed?

**NO. 3**

Shall Article X of the Constitution of this State be amended so as to provide for assessment of taxable property at market value, uniformity of assessment rates and classification of property for tax purposes; to provide for property tax exemptions, consent of people or representatives before being taxed, charged or levied against and public purpose of tax stated; to provide for uniformity of taxes within political subdivisions, local assessments and tax collections and for special tax districts within merged local governments; to provide for an annual tax for ordinary State expenses and deficiency of preceding year, the drawing of money from State and local treasuries, publication of receipts and expenditures and claims against the State; to restrict the use of the credit of the State and its political subdivisions and to prohibit them from ownership in a private business except to authorize the General Assembly to permit the South Carolina Public Service Authority to become a joint owner with privately owned electric utilities of electric generation or transmission facilities, or both, and to enter into and carry out agreements with respect to such jointly owned facilities; to prohibit counties from issuing bonds for special services in certain areas without special tax or charge on area or people benefitted; to provide for bonded indebtedness of the State and of the various local governments; and to delete certain outmoded evidences of debt, references to specific tax provisions, bonded debt restrictions as to use and limitations, both general and specific entities, fiscal year, safekeeping of public funds and various miscellaneous local assessment provisions?

**VOTES CAST BY COUNTY AND PRECINCT  
ON AMENDMENTS**

\* A county summary of results will come first. The precinct returns will follow.

VOTES CAST FOR CONSTITUTIONAL AMENDMENTS  
IN GENERAL ELECTION HELD IN  
SOUTH CAROLINA, NOVEMBER 2, 1976

STATEWIDE CONSTITUTIONAL AMENDMENTS

COUNTIES	IN FAVOR OF AMENDMENT			OPPOSED TO AMENDMENT		
	NO. 1	NO. 2	NO. 3	NO. 1	NO. 2	NO. 3
ABBEVILLE	3,491	3,069	3,021	1,194	1,434	1,592
AIKEN	17,206	14,379	12,902	6,105	7,737	10,085
ALLENDALE	1,854	1,660	1,633	1,119	848	900
ANDERSON	13,489	11,812	10,904	6,879	8,083	9,182
BAMBERG	2,127	1,889	2,011	1,960	2,072	2,015
BARNWELL	3,032	2,657	2,501	1,852	2,063	2,096
BEAUFORT	6,544	5,958	5,627	2,320	2,364	3,362
BERKELEY	9,418	8,012	8,240	3,678	4,186	4,405
CALHOUN	1,587	1,429	1,321	710	749	802
CHARLESTON	13,845	12,566	13,126	4,933	5,402	5,484
CHEROKEE	6,309	5,084	5,725	3,298	4,406	3,741
CHESTER	5,011	4,626	4,609	1,569	1,734	1,727
CHESTERFIELD	4,485	3,786	3,853	1,876	2,256	2,332
CLARENDON	4,028	3,772	3,765	1,480	1,677	1,660
COLLETON	4,230	3,926	3,866	2,019	2,466	2,387
DARLINGTON	5,298	4,491	4,578	1,639	2,000	1,929
DILLON	2,916	2,535	2,589	2,763	2,889	2,961
DORCHESTER	6,661	6,170	6,067	2,448	2,860	3,005
EDGEFIELD	2,589	2,373	2,412	958	1,163	1,120
FAIRFIELD	2,792	2,510	2,514	1,195	1,370	1,249
FLORENCE	14,874	13,212	12,111	8,281	10,093	10,887
GEORGETOWN	3,131	3,215	3,168	1,360	1,193	1,249
GREENVILLE	36,856	30,641	29,087	20,248	24,798	26,209
GREENWOOD	9,375	8,687	8,485	2,715	3,063	3,296
HAMPTON	3,160	2,787	2,782	818	890	896
HORRY	12,706	11,136	11,195	6,936	8,958	8,691
JASPER	1,816	1,579	1,633	553	658	648
KERSHAW	6,668	5,825	6,054	2,847	3,429	3,230
LANCASTER	7,665	6,996	6,651	3,285	3,778	4,411
LAURENS	6,942	6,174	6,097	3,182	3,645	3,934
LEE	2,698	2,189	2,410	874	891	933
LEXINGTON	21,653	19,864	18,553	9,680	10,286	12,847
MCCORMICK	1,307	1,272	1,210	371	431	405
MARGIN	4,180	3,606	3,612	1,219	1,546	1,653
MARLBORO	2,810	2,424	2,406	956	1,101	1,127
NEWBERRY	5,615	5,225	5,320	2,811	3,108	3,095
OCONEE	6,274	5,386	5,317	4,210	4,859	4,721
ORANGEBURG	12,475	11,446	11,305	4,394	5,150	5,247
PICKENS	9,298	8,554	7,441	4,011	4,402	5,574
RICHLAND	21,800	20,821	19,036	7,116	7,444	8,908
SALUDA	2,618	2,342	2,352	1,350	1,538	1,444
SPARTANBURG	12,144	11,334	10,930	5,805	6,404	7,274
SUMTER	8,244	7,213	7,224	3,953	4,500	5,171
UNION	4,691	4,406	4,300	2,746	2,879	3,033
WILLIAMSBURG	5,592	4,659	4,908	2,951	3,490	3,274
YORK	13,960	12,679	12,436	5,846	6,346	6,881
STATE TOTALS	355,464	316,376	307,287	158,513	182,639	197,072



ABBEVILLE COUNTY  
 VOTES CAST FOR CONSTITUTIONAL AMENDMENTS  
 IN GENERAL ELECTION HELD IN  
 SOUTH CAROLINA, NOVEMBER 2, 1976

STATEWIDE CONSTITUTIONAL AMENDMENTS

PRECINCTS	IN FAVOR OF AMENDMENT			OPPOSED TO AMENDMENT		
	NO. 1	NO. 2	NO. 3	NO. 1	NO. 2	NO. 3
ABBEVILLE NO. 1	518	470	460	147	171	200
ABBEVILLE NO. 2	355	311	305	106	130	136
ABBEVILLE NO. 3	154	132	127	59	74	76
ABBEVILLE NO. 4	275	236	234	99	111	119
ABBEVILLE MILL	95	39	38	18	69	75
ANTREVILLE	231	220	198	54	65	78
BROADMOUTH	39	39	26	18	16	32
CALHOUN FALLS 1	282	249	232	102	119	136
CALHOUN FALLS 2	145	120	117	57	67	75
CENTRAL	32	28	28	13	12	12
COLD SPRINGS	98	90	97	34	40	39
DONALDS	159	148	116	67	74	103
DUE WEST	316	283	282	62	82	84
HAMPTON	10	4	7	5	9	6
HILLVILLE	37	37	35	2	0	1
HALLS STORE	187	159	159	71	79	89
KEOWEE	100	103	109	29	26	31
LEVEL LAND	3	3	2	2	2	3
LOWNDESVILLE 1	41	31	37	52	63	56
LOWNDESVILLE 2	35	28	24	19	22	26
LEBANON	139	124	127	50	67	67
MOUNTAIN VIEW	53	46	93	23	27	31
ROCK SPRINGS	42	43	47	41	37	37
WATTS	34	27	27	10	10	9
ABSENTEE	111	99	94	54	62	71
COUNTY TOTALS	3,491	3,069	3,021	1,194	1,434	1,592

AIKEN COUNTY  
VOTES CAST FOR CONSTITUTIONAL AMENDMENTS  
IN GENERAL ELECTION HELD IN  
SOUTH CAROLINA, NOVEMBER 2, 1976

STATEWIDE CONSTITUTIONAL AMENDMENTS

PRECINCTS	IN FAVOR OF AMENDMENT			OPPOSED TO AMENDMENT		
	NO. 1	NO. 2	NO. 3	NO. 1	NO. 2	NO. 3
AIKEN NO. 1	561	503	477	136	172	220
AIKEN NO. 2	242	172	189	54	90	96
AIKEN NO. 3	551	486	432	182	211	296
AIKEN NO. 4	165	135	135	48	50	70
AIKEN NO. 5	698	619	566	194	236	328
AIKEN NO. 6	1,024	909	820	248	319	436
BATH NO. 7	261	216	201	108	108	155
BEECH ISLAND 8	366	299	322	162	191	237
BELVEDERE NO 9A	322	269	226	108	144	206
CAROLINA HTS 10	184	147	119	59	78	113
CHINA SPRGS 11	221	178	159	88	120	153
CLEARWATER 12	670	569	482	235	291	406
COLLEGE ACRES 13	460	366	349	180	240	277
EUREKA NO. 14	40	23	36	51	60	60
GLOVERVILLE 15	210	172	157	133	158	179
GRANITEVILLE 16	652	552	502	240	285	373
JACKSON NO. 17	457	389	356	202	251	309
LANGLEY NO. 18	292	222	212	157	193	227
LYNWOOD NO. 19	180	152	135	88	97	130
MILLBROOK 20	1,446	1,230	1,076	371	526	718
MCNETTA NO. 21	119	99	92	76	93	100
MCNTMORENCI 22	146	119	113	72	76	94
NEW ELLENTON 23	429	345	310	204	262	324
NEW HOLLAND 24	79	73	50	71	69	99
N AUGUSTA 25	608	516	421	191	237	348
N AUGUSTA 26	511	424	372	160	213	302
N AUGUSTA 27	664	572	472	159	219	333
N AUGUSTA 28	525	459	380	130	175	263
N AUGUSTA 29	593	511	433	218	262	372
OAK GROVE 30	41	27	22	55	58	64
PERRY NO. 31	65	47	34	25	39	55
SALLEY NO. 32	127	111	107	77	80	94
SHAWS FORK 33	324	263	227	176	211	260
SHILOH NO. 34	259	213	185	167	187	235
SIX POINTS 35	628	530	473	184	242	348
TABERNACLE 36	39	29	31	52	61	58
TALATHA NO. 37	331	267	259	109	140	167
VAUCLUSE NO. 38	84	73	52	54	61	84
WAGENER NO. 39	267	207	195	148	182	228
WARDS NO. 40	83	62	53	33	36	58
WARRENVILLE 41	324	277	239	152	176	215
WHITE POND 42	53	46	49	33	35	36
WINDSOR NO. 43	98	79	79	96	99	110
BELVEDERE NO 9B	430	340	306	117	179	234
BELVEDERE NO 9C	511	425	357	146	195	293
SIX POINTS 35A	148	109	115	54	72	80
ABSENTEE	718	553	525	102	258	242
COUNTY TOTALS	17,206	14,379	12,902	6,105	7,737	10,085

ALLENDALE COUNTY  
 VOTES CAST FOR CONSTITUTIONAL AMENDMENTS  
 IN GENERAL ELECTION HELD IN  
 SOUTH CAROLINA, NOVEMBER 2, 1976

STATEWIDE CONSTITUTIONAL AMENDMENTS

PRECINCTS	IN FAVOR OF AMENDMENT			OPPOSED TO AMENDMENT		
	NO. 1	NO. 2	NO. 3	NO. 1	NO. 2	NO. 3
ALLENDALE A-L	629	566	563	513	207	234
ALLENDALE M-Z	355	340	318	288	285	300
APPLETON	24	23	19	20	19	23
BALDOC	26	21	16	20	22	25
FAIRFAX	438	368	359	162	183	188
UNION	54	51	54	27	26	30
MARTIN	132	117	111	40	46	44
SYCAMORE	101	102	115	30	26	24
ULMERS	95	72	78	19	34	32
COUNTY TOTALS	1,854	1,660	1,633	1,119	848	900

ANDERSON COUNTY  
VOTES CAST FOR CONSTITUTIONAL AMENDMENTS  
IN GENERAL ELECTION HELD IN  
SOUTH CAROLINA, NOVEMBER 2, 1976

STATEWIDE CONSTITUTIONAL AMENDMENTS

PRECINCTS	IN FAVOR OF AMENDMENT			OPPOSED TO AMENDMENT		
	NO. 1	NO. 2	NO. 3	NO. 1	NO. 2	NO. 3
ANDERSON WARD 1	1,045	960	877	252	327	406
ANDERSON WARD 2	485	453	407	127	151	222
ANDERSON WARD 3	455	403	372	204	251	280
ANDERSON WARD 4	238	220	190	91	100	128
ANDERSON WARD 5	147	145	155	65	64	55
ANDERSON WARD 6	71	82	74	41	35	36
ANDERSON WARD 7	361	445	424	237	164	170
ANDERSON WARD 8	432	398	369	79	153	183
APPLETON MILL	67	58	52	35	41	51
BARKERS CREEK	35	24	26	25	32	30
BELTON	528	447	377	270	329	390
BELTON MILL	105	98	82	75	75	90
BISHOPS BRANCH	48	36	37	48	59	59
BOWLING GREEN	51	49	27	24	25	49
BROADWAY	250	202	180	134	168	189
BRUSHY CREEK	273	254	198	159	172	228
CEDAR GROVE	139	123	114	116	131	138
CENTERVILLE	1,114	918	794	491	491	599
CHIQUEOLA MILL	63	49	37	149	150	162
CONCRETE	402	357	280	229	269	354
CORNER	34	33	31	11	12	15
CRAYTONVILLE	84	40	54	97	134	124
DENVER	91	81	75	36	47	56
EDGEWOOD	396	362	318	108	130	168
EQUINOX	140	111	105	84	107	112
FIVE FORKS	173	165	156	76	82	104
FLAT ROCK	285	150	305	168	208	210
FORK NO. 1	35	26	24	59	59	61
FORK NO. 2	93	83	66	55	66	81
FRIENDSHIP	61	52	45	51	60	68
GLUCK MILL	94	82	78	32	34	32
GREEN POND	216	180	190	119	148	130
GROCE SCHOOL	55	44	26	48	59	77
HALL	92	79	75	39	49	61
HAMMOND SCHOOL	152	130	111	62	81	100
HIGH POINT	89	60	74	76	99	89
HOME LAND PARK	372	329	281	245	279	317
HONEA PATH	334	310	248	71	188	246
HOPEWELL	222	185	156	77	108	140
IVA	58	45	43	20	33	35
JACKSON MILL	131	107	112	79	96	97
LAFRANCE	84	59	64	40	56	55
MCADAMS	12	10	8	34	36	38
MELTON	20	16	17	45	20	17
MOUNT TABOR	237	212	183	102	124	150
MOUNTAIN CREEK	131	96	83	61	91	106
MOUNTAIN VIEW	32	22	22	30	40	40
NEALS CREEK	270	237	194	107	132	172
ORR MILL	57	44	40	23	34	39
PELZER NO. 1	98	82	74	86	90	111
PELZER NO. 4	63	62	51	90	91	104
PENDLETON	610	551	542	210	255	262
PIEDMONT	160	139	125	100	116	129
PIERCETOWN	94	87	66	33	38	57
RIVERSIDE - TOX	30	29	22	22	23	28
ROCK MILL	215	186	172	87	115	138
ROCK SPRING	66	49	38	51	69	83
SANDY SPRINGS	178	168	144	93	97	127
SHIRLEYS STORE	100	89	80	100	111	120
SIMPSONVILLE	151	126	111	91	113	132
STARR	143	122	101	90	109	122
THREE & TWENTY	82	73	72	35	45	44
TONEY CREEK	67	50	48	58	75	77

TOWNVILLE	55	54	68	48	43	38
WALKER - MC	96	80	81	44	55	61
WEST PELZER	87	104	121	127	113	104
WEST SAVANNAH	11	16	16	51	52	53
WHITE PLAINS	257	187	230	110	178	129
WILLIAMSTON	347	303	290	234	254	263
WMSTON MILL	114	101	87	97	100	116
WRIGHTS SCHCOL	106	83	109	116	142	125
COUNTY TOTALS	13,489	11,812	10,904	6,879	8,083	9,182

BAMBERG COUNTY  
 VOTES CAST FOR CONSTITUTIONAL AMENDMENTS  
 IN GENERAL ELECTION HELD IN  
 SOUTH CAROLINA, NOVEMBER 2, 1976

STATEWIDE CONSTITUTIONAL AMENDMENTS

PRECINCTS	IN FAVOR OF AMENDMENT			OPPOSED TO AMENDMENT		
	NO. 1	NO. 2	NO. 3	NO. 1	NO. 2	NO. 3
COLSTON	49	43	33	62	60	72
EDISTO	53	43	49	98	103	97
EHRHARDT	224	177	187	217	231	222
EAST DENMARK	440	440	466	407	394	405
GOVAN	0	0	0	0	0	0
HIGHTOWERS MILL	18	10	17	9	20	9
HUNTERS CHAPEL	43	44	40	56	51	57
KEARSE	19	18	17	27	49	32
LITTLE SWAMP	27	20	22	52	61	60
OLAR	96	94	95	149	163	157
SOUTH BAMBERG	389	337	344	312	329	321
WEST DENMARK	310	244	304	263	291	275
NORTH BAMBERG	459	419	437	308	320	308
COUNTY TOTALS	2,127	1,889	2,011	1,960	2,072	2,015

BARNWELL COUNTY  
 VOTES CAST FOR CONSTITUTIONAL AMENDMENTS  
 IN GENERAL ELECTION HELD IN  
 SOUTH CAROLINA, NOVEMBER 2, 1976

STATEWIDE CONSTITUTIONAL AMENDMENTS

PRECINCTS	IN FAVOR OF AMENDMENT			OPPOSED TO AMENDMENT		
	NO. 1	NO. 2	NO. 3	NO. 1	NO. 2	NO. 3
BARNWELL NO. 1	406	369	355	247	273	298
BARNWELL NO. 2	426	383	319	334	356	321
BARNWELL NO. 3	422	389	371	267	323	309
BLACKVILLE	474	392	466	242	260	235
BOILING SPRINGS	11	7	8	13	38	27
DOUBLE PCND	10	9	4	5	6	12
ELKO	100	71	71	33	47	39
FRIENDSHIP	1	4	1	5	2	5
KLINE	85	63	60	52	61	57
HEALING SPRINGS	37	32	35	62	63	61
HERCULES	21	23	17	14	11	17
HILDA	90	73	59	66	70	90
OAK GROVE	6	6	6	2	2	3
SPELLING	101	92	81	45	48	61
REEDY BRANCH	54	50	13	30	34	73
SILOAM	28	21	9	9	7	5
WILLISTON 1 A-J	392	343	323	238	261	268
WILLISTON 2 K-Z	338	301	279	177	188	199
YENCME	30	29	24	11	13	16
COUNTY TOTALS	3,032	2,657	2,501	1,852	2,063	2,096

BEAUFORT COUNTY  
 VOTES CAST FOR CONSTITUTIONAL AMENDMENTS  
 IN GENERAL ELECTION HELD IN  
 SOUTH CAROLINA, NOVEMBER 2, 1976

STATEWIDE CONSTITUTIONAL AMENDMENTS

PRECINCTS	IN FAVOR OF AMENDMENT			OPPOSED TO AMENDMENT		
	NO. 1	NO. 2	NO. 3	NO. 1	NO. 2	NO. 3
BEAUFORT NO. 1	376	350	319	159	147	214
BEAUFORT NO. 2	200	183	180	122	119	138
BEAUFORT NO. 3	410	370	345	139	148	212
MOSSY OAKS	647	617	588	238	231	302
BURTON NO. 1	234	199	212	76	96	125
BURTON NO. 2	415	381	371	171	180	230
ST HELENA NO. 1	171	141	154	147	121	174
ST HELENA NO. 2	255	218	207	89	82	141
DALE-LOBECO	78	52	64	39	39	49
SHELDON	66	48	68	43	41	45
BLUFFTON	284	246	218	105	109	173
HILTON HEAD A	846	788	716	218	220	341
DAUFUSKIE	13	12	12	1	1	1
BARREL LANDING	75	69	61	33	38	56
LADYS ISLAND	494	434	422	174	194	265
PORT ROYAL	298	272	272	120	112	151
SEABROOK	170	147	149	70	72	98
HILTON HEAD B	1,091	1,016	906	230	267	442
BURTON NO. 3	91	83	77	39	46	59
ABSENTEE	330	332	286	107	101	146
COUNTY TOTALS	6,544	5,958	5,627	2,320	2,364	3,362



BERKELEY COUNTY  
 VOTES CAST FOR CONSTITUTIONAL AMENDMENTS  
 IN GENERAL ELECTION HELD IN  
 SOUTH CAROLINA, NOVEMBER 2, 1976

STATEWIDE CONSTITUTIONAL AMENDMENTS

PRECINCTS	IN FAVOR OF AMENDMENT			OPPOSED TO AMENDMENT		
	NO. 1	NO. 2	NO. 3	NO. 1	NO. 2	NO. 3
ALVIN	172	162	157	31	33	35
BANNISTERDOWN	13	10	19	12	12	15
BERKELEY	261	232	228	98	113	119
BETHERA	45	33	37	20	32	29
BONNEAU	76	124	124	98	118	114
CAINHOY	65	55	179	29	35	32
CARNES CROSS RD	210	186	185	108	126	133
CORDESVILLE	153	140	136	49	54	58
CROSS	433	193	501	94	91	90
GOOSE CREEK	1,749	1,594	1,363	730	826	950
HANAHAN	1,956	1,787	1,741	899	1,042	1,128
HILTON CROSS RD	230	147	255	50	92	43
HONEY HILL	8	6	10	16	18	14
HUGER	356	356	355	0	0	1
JAMESTOWN	145	147	159	37	30	42
LEBANON	41	38	48	43	41	35
MACEDONIA	179	149	153	126	153	148
MCBETH	80	69	58	93	101	106
MCNCKS CCRNER	816	692	681	293	363	356
PINOPOLIS	216	189	196	74	91	95
RUSSELLVILLE	467	421	396	104	106	113
SHULERVILLE	94	88	90	12	15	15
ST STEPHEN	671	377	367	220	192	191
WASSAMASSAW	217	184	152	140	127	148
WIDE AWAKE	445	381	359	169	220	242
PIMLICO	101	97	86	44	49	58
ABSENTEE	219	155	205	89	106	95
COUNTY TOTALS	9,418	8,012	8,240	3,678	4,186	4,405

CALHOUN COUNTY  
 VOTES CAST FOR CONSTITUTIONAL AMENDMENTS  
 IN GENERAL ELECTION HELD IN  
 SOUTH CAROLINA, NOVEMBER 2, 1976

STATEWIDE CONSTITUTIONAL AMENDMENTS

PRECINCTS	IN FAVOR OF AMENDMENT			OPPOSED TO AMENDMENT		
	NO. 1	NO. 2	NO. 3	NO. 1	NO. 2	NO. 3
BETHEL	31	34	52	22	20	14
CAMERON	202	201	212	102	70	68
CENTER HILL	51	44	39	29	37	43
CRESTON	60	55	52	16	16	18
DIXIE	321	258	179	114	133	122
FALL BRANCH	53	43	51	37	41	40
FORT MOTTE	68	65	57	22	22	26
LONE STAR	156	136	141	38	51	39
MIDWAY	87	79	72	36	47	46
MURPH MILL	63	54	48	77	77	92
SANDY RUN	141	136	107	88	86	116
ST MATTHEWS	309	287	278	120	132	158
ABSENTEE	45	37	33	9	17	20
COUNTY TOTALS	1,587	1,429	1,321	710	749	802

CHARLESTON COUNTY  
 VOTES CAST FOR CONSTITUTIONAL AMENDMENTS  
 IN GENERAL ELECTION HELD IN  
 SOUTH CAROLINA, NOVEMBER 2, 1976

STATEWIDE CONSTITUTIONAL AMENDMENTS

PRECINCTS	IN FAVOR OF AMENDMENT			OPPOSED TO AMENDMENT		
	NO. 1	NO. 2	NO. 3	NO. 1	NO. 2	NO. 3
ISLE OF PALMS 1	188	168	184	63	75	67
ISLE OF PALMS 2	140	133	152	57	55	54
MT PLEASANT 1	295	270	277	128	142	157
MT PLEASANT 2	202	182	208	65	70	77
MT PLEASANT 3	264	250	250	85	91	95
MT PLEASANT 4	399	364	383	122	143	155
CHRIST CHURCH 1	192	174	173	47	49	60
CHRIST CHURCH 2	27	19	21	6	8	5
CHRIST CHURCH 3	104	95	107	44	46	36
CHRIST CHURCH 4	20	15	17	9	7	6
DEER PARK 1	231	198	191	95	116	119
DEER PARK 2	118	102	118	44	59	57
MIDLAND PARK	88	77	83	52	89	51
LAMBS	415	377	414	205	238	217
WANDO-WAYLYN 1	18	18	17	5	5	7
WANDO-WAYLYN 2	150	132	143	88	103	94
WANDO-WAYLYN 3	149	135	141	84	94	86
AZALEA 1	68	65	65	36	36	34
AZALEA 2	154	55	45	32	28	41
N CHARLESTON 1	123	120	116	42	41	42
N CHARLESTON 2	47	45	44	22	26	24
N CHARLESTON 3	18	15	14	14	14	16
N CHARLESTON 4	27	21	15	9	8	7
N CHARLESTON 5	138	122	139	51	63	50
N CHARLESTON 6	106	87	95	54	59	56
N CHARLESTON 7	144	128	136	42	44	52
N CHARLESTON 8	138	128	143	65	71	70
N CHARLESTON 9	65	55	69	27	34	28
N CHARLESTON 10	49	47	47	28	24	26
N CHARLESTON 11	42	44	46	15	12	13
N CHARLESTON 12	21	25	16	26	18	30
ST PHIL & MICH	26	15	15	7	10	10
GARDEN K TAWAH	24	18	21	8	7	6
FOLLY BEACH	137	116	130	45	53	56
JAMES ISLAND 1	55	72	69	56	48	46
JAMES ISLAND 2	67	59	67	50	45	45
JAMES ISLAND 3	174	164	158	95	98	113
JAMES ISLAND 4	336	319	310	117	135	157
JAMES ISLAND 5	196	176	191	71	91	91
JAMES ISLAND 6	277	259	265	103	115	120
JAMES ISLAND 7	177	162	169	96	102	106
JAMES ISLAND 8	190	159	181	63	86	82
JAMES ISLAND 9	120	113	127	75	80	75
JAMES ISLAND 10	125	107	118	71	80	80
JAMES ISLAND 11	208	199	219	82	91	91
ST ANDREWS 1	158	142	140	42	52	66
ST ANDREWS 2	89	87	84	33	33	38
ST ANDREWS 3	38	35	38	20	17	15
ST ANDREWS 4	197	204	230	108	106	98
ST ANDREWS 5	104	103	90	39	41	54
ST ANDREWS 6	91	74	84	40	45	35
ST ANDREWS 7	164	161	155	50	46	61
ST ANDREWS 8	273	255	248	143	139	147
ST ANDREWS 9	270	257	267	119	126	118
ST ANDREWS 10	79	85	88	39	29	33
ST ANDREWS 11	244	222	235	53	73	66
JOHN'S ISLAND 1	143	113	154	68	86	70
JOHN'S ISLAND 2	111	101	135	73	81	67
WADMALAW ISLAND	45	39	53	9	6	6
MEGGETT	66	56	92	48	67	46
RAVENEL	47	41	54	22	22	15
ADAMS RUN	16	14	22	14	14	7
LAOSON	77	74	91	45	37	30

EDISTO ISLAND	22	23	26	4	4	5
SULLIVANS IS	268	246	224	62	78	109
AWENDAW	20	4	4	9	2	2
MCCLELLANVILLE	26	23	23	14	14	16
CHARLESTON 1	447	422	438	69	74	107
CHARLESTON 2	318	310	328	71	70	79
CHARLESTON 3	79	64	76	18	33	26
CHARLESTON 4	40	33	33	9	11	10
CHARLESTON 5	19	15	15	5	6	7
CHARLESTON 6	28	22	29	12	16	12
CHARLESTON 7	26	17	18	9	16	7
CHARLESTON 8	40	22	5	15	12	3
CHARLESTON 9	95	85	81	25	32	36
CHARLESTON 10	121	110	116	36	42	36
CHARLESTON 11	233	226	229	52	52	55
CHARLESTON 12	76	68	74	15	18	14
CHARLESTON 13	35	22	23	12	11	8
CHARLESTON 14	52	48	45	14	18	21
CHARLESTON 15	122	11	8	28	4	4
CHARLESTON 16	305	280	289	65	80	93
CHARLESTON 17	181	168	171	30	39	42
CHARLESTON 18	416	388	374	74	98	97
CHARLESTON 19	332	318	332	119	123	136
CHARLESTON 20	435	422	420	108	110	128
CHARLESTON 21	242	230	215	74	73	87
CHARLESTON 22	207	188	191	81	84	88
CHARLESTON 23	147	134	151	61	69	67
CHARLESTON 24	152	134	133	55	58	61
CHARLESTON 25	265	236	272	73	81	59
CHARLESTON 26	288	275	267	86	88	105
CHARLESTON 27	344	355	347	62	57	82
COUNTY TOTALS	13,845	12,566	13,126	4,933	5,402	5,484

CHEROKEE COUNTY  
 VOTES CAST FOR CONSTITUTIONAL AMENDMENTS  
 IN GENERAL ELECTION HELD IN  
 SOUTH CAROLINA, NOVEMBER 2, 1976

STATEWIDE CONSTITUTIONAL AMENDMENTS

PRECINCTS	IN FAVOR OF AMENDMENT			OPPOSED TO AMENDMENT		
	NO. 1	NO. 2	NO. 3	NO. 1	NO. 2	NO. 3
ALLENS	247	180	229	149	213	161
ALMA MILLS	220	152	178	129	190	153
ANTIOCH	74	45	73	49	79	46
ASHWORTH	136	130	133	43	47	43
BROWNS MILL	26	10	20	24	32	29
BUFFALO	102	80	92	38	55	43
BUTLER	55	57	49	27	24	30
CHEROKEE FALLS	127	111	112	56	67	60
DRAYTONVILLE	155	111	143	102	143	114
EZELLSS	119	89	107	77	101	82
GAFFNEY WD-1	247	202	311	119	199	234
GAFFNEY WD-2	477	335	394	255	322	203
GAFFNEY WD-3	511	434	454	231	300	275
GAFFNEY WD-4	356	294	253	167	203	158
GAFFNEY WD-5	311	264	276	106	160	140
GAFFNEY WD-6	584	440	532	222	363	284
GOUCHER	76	57	69	38	56	48
GRASSY POND	139	116	133	120	141	121
HOLLY GROVE	53	37	40	47	63	57
KINGS CREEK	43	21	38	30	51	31
LIMESTONE MILL	200	198	218	108	114	190
MACEDONIA	139	113	143	113	136	104
METCALF	30	26	23	55	56	62
MORGAN	94	68	72	59	83	73
MUSCGROVE	52	35	39	32	46	39
NINETY NINE	45	36	36	44	55	49
PLEASANT GROVE	106	82	93	59	71	62
RAVENNA	45	38	0	33	40	0
SARRATTS	23	31	29	20	24	30
THICKETY	89	70	88	46	66	48
TIMBER RIDGE	11	29	9	14	10	16
WHITE PLAINS	37	39	35	35	34	30
WILKINSVILLE	37	29	32	68	78	75
WOODS	23	17	19	23	28	27
LITTLEJOHNS	50	40	48	29	37	30
CENTRAL	396	322	377	86	143	95
PLEASANT MEADOW	264	202	247	111	162	125
BLACKSBURG WD 1	203	154	166	110	139	131
BLACKSBURG WD 2	93	83	81	12	15	14
BLACKSBURG WD 3	50	40	38	42	50	51
BLACKSBURG WD 4	122	142	168	120	147	116
ABSENTEE	142	125	128	50	63	62
COUNTY TOTALS	6,309	5,084	5,725	3,298	4,406	3,741

CHESTER COUNTY  
 VOTES CAST FOR CONSTITUTIONAL AMENDMENTS  
 IN GENERAL ELECTION HELD IN  
 SOUTH CAROLINA, NOVEMBER 2, 1976

STATEWIDE CONSTITUTIONAL AMENDMENTS

PRECINCTS	IN FAVOR OF AMENDMENT			OPPOSED TO AMENDMENT		
	NO. 1	NO. 2	NO. 3	NO. 1	NO. 2	NO. 3
BALDWIN MILL	157	160	157	79	77	77
BATON ROUGE	57	51	37	2	18	18
BECKHAMVILLE	221	196	214	95	114	90
BLACKSTOCK	20	11	18	12	20	12
CARTERS	89	86	86	6	9	8
COLVINS SPRINGS	43	40	41	12	13	14
CORNWELL	86	82	85	22	26	23
EDGEMOOR	113	101	99	39	39	44
EUREKA MILL	199	184	174	81	93	102
FORT LAWN	187	168	159	84	85	92
HAISELLVILLE	56	41	53	18	24	17
HAZELWOOD	131	122	117	36	40	48
LANDO	94	85	88	32	40	36
LANSFORD	80	85	71	21	28	31
LIBERTY	92	83	88	32	35	28
LOWRYS	131	111	105	43	60	60
MT PLEASANT	8	8	8	3	3	3
NEW HOPE	92	74	91	38	55	39
RICHBURG	284	284	284	49	49	49
RODMAN	186	197	180	74	60	66
ROSSVILLE	41	56	43	32	25	29
WILKSBURG	186	171	183	60	61	44
WYLIES MILL	65	51	51	12	19	18
GR FALLS 1 & 2	142	118	127	53	73	65
GR FALLS 3	237	205	202	80	90	98
CHESTER, WARD 1	375	343	349	96	108	106
CHESTER, WARD 2	313	273	285	76	98	83
CHESTER, WARD 3	810	774	766	224	224	242
CHESTER, WARD 4	383	347	340	102	111	139
ABSENTEE	133	119	108	56	37	46
COUNTY TOTALS	5,011	4,626	4,609	1,569	1,734	1,727

CHESTERFIELD COUNTY  
 VOTES CAST FOR CONSTITUTIONAL AMENDMENTS  
 IN GENERAL ELECTION HELD IN  
 SOUTH CAROLINA, NOVEMBER 2, 1976

STATEWIDE CONSTITUTIONAL AMENDMENTS

PRECINCTS	IN FAVOR OF AMENDMENT			OPPOSED TO AMENDMENT		
	NO. 1	NO. 2	NO. 3	NO. 1	NO. 2	NO. 3
ANGELUS-CATARRH	127	124	122	13	13	16
BAY SPRINGS	68	64	64	13	19	19
BLACK CREEK	11	13	49	24	22	7
BROCKS MILL	171	154	142	46	48	56
CASH	184	120	69	41	81	133
CAT POND	11	12	15	37	38	35
CENTER GROVE	29	18	18	33	44	44
CENTER PCINT	5	5	5	0	0	0
CHERAW NO. 1	591	515	560	196	283	236
CHERAW NO. 2	478	435	399	187	199	229
CHERAW NO. 3	283	245	232	120	129	137
COURT HOUSE	459	333	443	189	209	199
CROSS ROADS	29	18	23	28	38	33
DUDLEY	116	49	101	7	75	22
GRANTS MILL	115	94	83	39	47	55
JEFFERSON	206	175	159	63	81	101
MANGUM	31	12	21	20	33	24
MIDDENDORF	78	70	63	36	40	48
MT CROGHAN	56	49	54	36	39	39
OUSLEYDALE	40	31	33	48	46	43
PAGELAND	527	478	453	208	234	264
PATRICK	18	17	19	19	27	24
P.O.-HARRIS CK.	83	107	83	86	66	87
RUBY	131	128	113	75	73	86
SHILOH	69	50	46	43	56	72
SNOW HILL	33	31	27	8	5	10
VAUGHN	31	29	27	17	20	19
WEXFORD	25	21	22	47	50	51
WHITE OAK	43	35	36	28	35	38
WINZO	87	58	78	54	65	51
MCBEE	228	185	191	86	101	101
ABSENTEE	122	111	103	29	40	53
COUNTY TOTALS	4,485	3,786	3,853	1,876	2,256	2,332

CLARENDON COUNTY  
 VOTES CAST FOR CONSTITUTIONAL AMENDMENTS  
 IN GENERAL ELECTION HELD IN  
 SOUTH CAROLINA, NOVEMBER 2, 1976

STATEWIDE CONSTITUTIONAL AMENDMENTS

PRECINCTS	IN FAVOR OF AMENDMENT			OPPOSED TO AMENDMENT		
	NO. 1	NO. 2	NO. 3	NO. 1	NO. 2	NO. 3
ALCOLU	244	218	213	69	78	89
BARRINEAU	23	17	24	147	147	143
BARROWS MILL	37	33	34	50	54	53
BLOOMVILLE	134	151	149	32	32	35
CALVARY	123	103	97	67	71	72
DAVIS STATION	243	233	222	29	20	20
HARMONY	134	108	95	187	209	222
HICKS	104	94	98	59	69	63
HOME BRANCH	76	60	62	34	48	46
JORDAN	36	25	29	8	19	14
MANNING NO. 1	285	250	260	46	49	47
MANNING NO. 2	133	136	125	43	42	49
MANNING NO. 3	189	270	271	71	88	83
MANNING NO. 4	295	317	319	110	123	117
MANNING NO. 5	242	213	207	72	94	102
NEW ZION	131	103	113	61	69	65
PAXVILLE	176	150	142	43	54	48
PANOLA	41	42	41	5	4	3
SARDINIA-GABLE	76	78	79	22	22	24
SUMMERTON NO. 1	82	58	48	33	38	53
SUMMERTON NO. 2	222	212	223	25	21	21
SUMMERTON NO. 3	199	151	159	66	95	73
TURBEVILLE	335	305	300	108	120	120
WILSON-FORESTON	275	265	276	38	48	38
OAKDALE	71	69	67	20	20	22
ABSENTEE	122	111	112	35	43	38
COUNTY TOTALS	4,028	3,772	3,765	1,480	1,677	1,660



COLLETON COUNTY  
 VOTES CAST FOR CONSTITUTIONAL AMENDMENTS  
 IN GENERAL ELECTION HELD IN  
 SOUTH CAROLINA, NOVEMBER 2, 1976

STATEWIDE CONSTITUTIONAL AMENDMENTS

PRECINCTS	IN FAVOR OF AMENDMENT			OPPOSED TO AMENDMENT		
	NO. 1	NO. 2	NO. 3	NO. 1	NO. 2	NO. 3
ASHTON	67	67	62	22	16	28
BELLS	53	54	67	26	28	17
BEREA	18	19	45	9	11	9
CANADYS	91	79	73	44	57	57
COTTAGEVILLE	183	165	159	72	95	82
EDISTO	70	60	46	53	57	66
GREEN POND	73	101	151	37	99	50
HENDERSONVILLE	246	225	193	137	156	165
HORSE PEN	50	50	47	49	53	53
HUDSON MILL	64	46	52	27	42	32
JACKSONBORO	83	79	85	24	25	22
LODGE	79	76	80	53	54	52
MAPLE CANE	63	52	56	35	42	42
MASHAWVILLE	128	122	110	56	84	51
PEOPLES	33	31	32	66	67	63
PETITS	19	15	13	9	15	15
PENIEL	35	28	26	26	32	33
RITTER	131	117	111	43	59	66
ROUND O	90	81	78	55	65	62
RICE PATCH	133	133	146	84	89	84
RUFFIN	93	50	83	59	91	56
SIDNEY'S	64	60	48	20	26	34
SMOAKS	79	78	59	62	217	67
STOKES	51	50	46	44	49	53
SNIDERS	97	82	81	40	59	50
WALTERBORO 1	357	331	313	174	207	215
WALTERBORO 2	456	438	415	184	224	210
WALTERBORO 3	299	281	253	121	137	169
WALTERBORO 4	679	647	628	256	144	314
WILLIAMS	70	71	62	30	28	37
WOLFE CREEK	86	74	67	49	60	64
EDISTO BEACH	41	34	35	9	15	15
ABSENTEE	149	130	144	44	63	54
COUNTY TOTALS	4,230	3,926	3,866	2,019	2,466	2,387

DARLINGTON COUNTY  
VOTES CAST FOR CONSTITUTIONAL AMENDMENTS  
IN GENERAL ELECTION HELD IN  
SOUTH CAROLINA, NOVEMBER 2, 1976

STATEWIDE CONSTITUTIONAL AMENDMENTS

PRECINCTS	IN FAVOR OF AMENDMENT			OPPOSED TO AMENDMENT		
	NO. 1	NO. 2	NO. 3	NO. 1	NO. 2	NO. 3
ANTIOCH	173	161	213	39	43	37
AUBURN	116	94	120	23	37	30
BETHEL	87	80	96	53	60	55
BLACK CREEK	217	197	187	60	71	80
BURNT BRANCH	54	37	41	17	24	23
CLYDE	71	62	71	28	34	29
DARLINGTON 1	170	155	164	46	55	49
DARLINGTON 2	49	44	69	143	141	117
DARLINGTON 4	509	493	503	12	28	16
DARLINGTON 5	209	214	208	17	10	18
DOVESVILLE	268	105	115	18	20	15
HARTSVILLE 1	116	235	227	46	53	68
HARTSVILLE 2&3	249	160	167	61	57	45
HARTSVILLE 4	160	35	4	0	10	2
HARTSVILLE 5	336	205	324	110	125	114
HARTSVILLE 6	6	6	5	1	1	2
HARTSVILLE 7	49	49	60	39	44	35
HARTSVILLE 8	206	203	193	115	124	136
HIGH HILL	35	32	48	14	19	21
INDIAN BRANCH	100	98	106	67	172	67
KELLEYTOWN	159	160	159	60	60	66
LAKE SWAMP	149	130	108	65	77	101
LAMAR NO. 1	10	16	18	9	10	10
LAMAR NO. 2	39	35	28	38	41	55
LYDIA	104	90	96	36	47	40
MECHANICSVILLE	125	113	120	48	55	63
MONTCLARE	112	113	116	37	35	33
NEWMAN SWAMP	47	34	32	29	41	43
NEW MARKET	146	133	37	31	35	40
OATES	121	15	96	32	43	41
PALMETTO	140	113	110	43	58	72
PHILADELPHIA	55	43	49	33	44	40
PCND HOLLOW	39	37	30	24	23	29
SOCIETY HILL	37	45	33	23	23	24
SWIFT CREEK	154	137	35	36	51	54
DARLINGTON 3 A-K	413	386	365	91	115	135
DARLINGTON 6	268	226	225	95	114	124
COUNTY TOTALS	5,298	4,491	4,578	1,639	2,000	1,929

DILLON COUNTY  
 VOTES CAST FOR CONSTITUTIONAL AMENDMENTS  
 IN GENERAL ELECTION HELD IN  
 SOUTH CAROLINA, NOVEMBER 2, 1976

STATEWIDE CONSTITUTIONAL AMENDMENTS

PRECINCTS	IN FAVOR OF AMENDMENT			OPPOSED TO AMENDMENT		
	NO. 1	NO. 2	NO. 3	NO. 1	NO. 2	NO. 3
EAST DILLON	558	511	479	304	316	374
WEST DILLON	243	224	243	228	230	228
SOUTH DILLON	296	254	247	312	327	329
LATTA	419	333	344	290	322	344
NEW HOLLY	79	19	17	69	32	26
LAKE VIEW	245	245	245	473	473	473
KEMPER	34	33	31	33	37	40
GADDY'S MILL	67	61	74	27	38	29
MT CALVARY	115	94	102	105	128	130
BERMUDA	26	27	27	52	50	48
PLEASANT HILL	27	23	97	22	21	17
HAMER	149	139	127	124	132	125
OAKLAND	42	46	40	43	38	40
CAROLINA	28	31	27	10	10	10
LITTLE ROCK	59	54	54	85	94	101
MINTURN	9	9	5	12	12	13
OAK GROVE	96	88	80	221	232	236
MANNING	67	61	66	76	83	82
FLOYDALE	74	61	48	131	136	148
FORK	139	114	120	85	89	86
ABSENTEE	144	108	116	61	89	82
COUNTY TOTALS	2,916	2,535	2,589	2,763	2,889	2,961

DORCHESTER COUNTY  
 VOTES CAST FOR CONSTITUTIONAL AMENDMENTS  
 IN GENERAL ELECTION HELD IN  
 SOUTH CAROLINA, NOVEMBER 2, 1976

STATEWIDE CONSTITUTIONAL AMENDMENTS

PRECINCTS	IN FAVOR OF AMENDMENT			OPPOSED TO AMENDMENT		
	NO. 1	NO. 2	NO. 3	NO. 1	NO. 2	NO. 3
REEVESVILLE	58	40	46	22	19	18
GROVER NO. 1	124	102	108	68	90	85
ST. GEORGE	184	184	184	41	41	41
INDIAN FIELD	262	251	247	91	104	98
ROSSES	105	92	80	47	67	85
RIDGEVILLE	60	60	63	28	24	30
GIVHANS	180	172	181	75	90	79
KNIGHTSVILLE 4	924	769	869	320	476	399
DORCHESTER	744	677	683	205	297	259
CAROLINA	296	276	260	106	124	136
DELEMARS	180	163	165	25	26	28
JEDBURG	319	299	273	151	157	181
HARLEYVILLE	161	144	137	87	98	116
KNIGHTSVILLE 5	377	348	344	159	175	177
SUMMERVILLE 5	690	670	622	217	204	260
OLD FORT	756	725	647	249	270	363
ASHLEY RIVER	890	857	836	314	351	394
GROVER NO. 3	31	21	36	13	16	20
ROSINVILLE	171	181	172	123	115	110
FOUR HOLE	149	139	114	107	116	126
SAUL CAM	0	0	0	0	0	0
COUNTY TOTALS	6,661	6,170	6,067	2,448	2,860	3,005

EDGEFIELD COUNTY  
 VOTES CAST FOR CONSTITUTIONAL AMENDMENTS  
 IN GENERAL ELECTION HELD IN  
 SOUTH CAROLINA, NOVEMBER 2, 1976

STATEWIDE CONSTITUTIONAL AMENDMENTS

PRECINCTS	IN FAVOR OF AMENDMENT			OPPOSED TO AMENDMENT		
	NO. 1	NO. 2	NO. 3	NO. 1	NO. 2	NO. 3
EDGEFIELD NO. 1	308	289	309	109	117	122
EDGEFIELD NO. 2	393	345	344	154	171	172
KENDALL	37	29	61	17	21	21
JOHNSTON NO. 1	315	276	291	93	111	107
JOHNSTON NO. 2	307	267	279	102	115	124
TRENTON	327	292	293	114	113	123
MERRIWEATHER	211	297	184	89	120	110
CLEVELAND	38	36	32	12	18	17
COLLIERS	58	56	58	37	40	38
RED HILL	12	12	13	14	14	16
ROCK HILL	147	65	136	7	90	17
BACON	37	45	28	35	30	51
PLEASANT LANE	56	56	57	27	23	25
MEETING STREET	84	67	72	33	44	46
LONG BRANCH	43	44	54	15	14	12
CENTRAL	53	53	51	18	19	21
MOSS	71	69	77	62	70	63
ABSENTEE	92	75	73	20	33	35
COUNTY TOTALS	2,589	2,373	2,412	958	1,163	1,120

FAIRFIELD COUNTY  
VOTES CAST FOR CONSTITUTIONAL AMENDMENTS  
IN GENERAL ELECTION HELD IN  
SOUTH CAROLINA, NOVEMBER 2, 1976

STATEWIDE CONSTITUTIONAL AMENDMENTS

PRECINCTS	IN FAVOR OF AMENDMENT			OPPOSED TO AMENDMENT		
	NO. 1	NO. 2	NO. 3	NO. 1	NO. 2	NO. 3
BLACKSTOCK	9	10	11	4	0	1
BLAIRS	130	121	109	28	36	36
CENTERVILLE	33	33	26	29	24	33
FEASTERVILLE	91	85	73	40	39	46
GREENBRIER	205	202	205	114	121	125
GLADDEN GROVE	10	8	36	26	28	0
JENKINSVILLE	126	107	126	56	78	61
HOREB	59	58	53	15	12	14
HICKORY RIDGE	90	68	74	66	79	71
LEBANON	88	79	76	47	48	58
MITFORD	196	177	185	78	107	94
MONTICELLO	48	43	40	26	28	27
NEW HOPE	17	13	14	1	5	4
RIDGEWAY	293	244	255	133	164	154
SIMPSON	32	41	56	26	24	11
SOUTH WINNSBORO	29	24	23	34	60	38
WINNSBORO MILLS	243	218	220	132	145	137
WINNSBORO NO. 1	464	419	411	169	181	102
WINNSBORO NO. 2	550	491	456	162	177	218
WHITE OAK	45	36	32	5	10	14
WOODWARD	34	33	33	4	4	5
COUNTY TOTALS	2,792	2,510	2,514	1,195	1,370	1,249

FLORENCE COUNTY  
VOTES CAST FOR CONSTITUTIONAL AMENDMENTS  
IN GENERAL ELECTION HELD IN  
SOUTH CAROLINA, NOVEMBER 2, 1976

STATEWIDE CONSTITUTIONAL AMENDMENTS

PRECINCTS	IN FAVOR OF AMENDMENT			OPPOSED TO AMENDMENT		
	NO. 1	NO. 2	NO. 3	NO. 1	NO. 2	NO. 3
BACK SWAMP	73	60	52	49	57	66
BROCKGREEN	498	441	358	273	312	353
CARTERSVILLE	89	66	69	56	74	69
CLAUSSEN	130	121	98	94	104	117
COLES CR ROADS	454	380	317	274	318	383
VOX	69	59	53	42	43	49
COWARDS NO. 1	70	54	49	62	60	56
COWARDS NO. 2	65	63	50	36	47	59
EBENEZER	796	746	631	323	347	478
EFFINGHAM	106	85	67	55	77	96
ELIM	95	80	69	60	67	73
EVERGREEN	227	211	202	197	212	222
FLORENCE NO. 1	285	265	248	240	250	264
FLORENCE NO. 2	416	298	339	320	347	357
FLORENCE NO. 3	288	270	259	174	198	195
FLORENCE NO. 4	309	289	246	140	760	193
FLORENCE NO. 5	308	262	257	145	182	203
FLORENCE NO. 6	383	346	305	157	181	232
FLORENCE NO. 7	723	623	552	230	274	411
FLORENCE NO. 8	775	736	620	290	331	443
FRIENDFIELD	54	51	48	73	74	86
GLENNWOOD	72	64	55	78	86	95
GREENWOOD	481	438	370	327	371	442
HANNAH	126	100	105	95	117	114
HIGH HILL	60	54	47	77	82	87
MARCIS	63	42	40	64	85	88
JOHNSONVILLE	485	487	509	212	219	203
KINGSBURG	136	135	130	57	58	60
LAKE CITY NO. 1	315	276	266	130	162	178
LAKE CITY NO. 2	353	313	294	168	159	208
LAKE CITY NO. 3	235	200	201	190	227	219
LAKE CITY NO. 4	70	58	52	23	31	35
LEO	48	45	40	35	39	45
MARS BLUFF	647	564	505	418	501	567
MCALLISTER MILL	78	70	62	86	93	105
OAK GROVE	64	43	45	103	124	122
OLANTA	170	162	158	161	115	170
PAMPLICO 1	262	227	204	115	147	174
PROSPECT	27	34	23	18	9	22
QUINBY	399	336	312	158	207	236
SALEM	28	17	18	52	64	67
SCRANTON	25	19	18	38	39	44
STONE	113	97	97	104	110	111
TANSBAY	199	182	162	124	137	156
TIMMONSVILLE	486	484	503	348	375	408
PAMPLICO 2	259	247	213	192	203	183
FLORENCE NO. 9	235	219	202	200	209	219
FLORENCE NO. 10	173	134	138	126	160	144
FLORENCE NO. 11	385	338	306	170	208	240
FLORENCE NO. 12	469	435	374	152	201	262
FLORENCE NO. 14	569	519	453	210	266	336
DELMAE	752	624	554	419	549	723
SPAUDING	221	198	157	94	107	107
GILBERT	155	135	129	137	134	127
ABSENTEE	501	410	400	110	184	185
COUNTY TOTALS	14,874	13,212	12,111	8,281	10,093	10,887

GEORGETOWN COUNTY  
 VOTES CAST FOR CONSTITUTIONAL AMENDMENTS  
 IN GENERAL ELECTION HELD IN  
 SOUTH CAROLINA, NOVEMBER 2, 1976

STATEWIDE CONSTITUTIONAL AMENDMENTS

PRECINCTS	IN FAVOR OF AMENDMENT			OPPOSED TO AMENDMENT		
	NO. 1	NO. 2	NO. 3	NO. 1	NO. 2	NO. 3
ANDREWS	248	281	251	165	135	143
BETH EL	31	34	29	22	16	20
BLACK RIVER	79	91	82	57	41	44
BROWN'S FERRY	46	44	49	24	16	27
CHOPPEE	30	33	68	32	16	10
CARVERS EAY	28	30	43	30	30	19
FOLLY GROVE	30	34	94	19	10	13
GEORGETOWN 1	330	321	305	74	77	95
GEORGETOWN 2	10	9	7	4	5	2
GEORGETOWN 3	198	201	208	111	101	108
GEORGETOWN 4	206	192	187	47	52	37
GEORGETOWN 6	30	24	27	12	14	15
GEORGETOWN 7	0	0	0	0	0	0
GRIER'S	139	137	136	0	1	0
KENSINGTON	305	306	305	116	107	108
MARYVILLE NO. 5	290	292	300	211	195	180
MURRELLS INLET	133	133	119	69	57	78
MYERSVILLE	0	0	1	0	0	0
PAWLEY'S ISLAND	370	370	302	110	95	111
PENNY ROYAL	36	37	48	22	21	19
PLANTERSVILLE	6	5	5	0	1	0
PLEASANT HILL	111	148	145	90	64	68
POTATO BED FERR	11	10	8	4	4	5
SAMPIT	23	26	30	20	17	10
SANTEE	5	4	5	1	1	0
SPRING BRANCH	106	114	119	17	14	14
SPRING GULLEY	28	38	26	9	7	10
SNOW MILL	5	5	3	3	3	3
WINYAH EAY	114	121	103	41	35	41
YAUHANNAH	14	11	12	5	7	7
ABSENTEE	169	164	151	45	51	62
COUNTY TOTALS	3,131	3,215	3,168	1,360	1,193	1,249



GREENVILLE COUNTY  
VOTES CAST FOR CONSTITUTIONAL AMENDMENTS  
IN GENERAL ELECTION HELD IN  
SOUTH CAROLINA, NOVEMBER 2, 1976

STATEWIDE CONSTITUTIONAL AMENDMENTS

PRECINCTS			IN FAVOR OF AMENDMENT			OPPOSED TO AMENDMENT		
			NO. 1	NO. 2	NO. 3	NO. 1	NO. 2	NO. 3
WD 1	PREC 1		236	199	177	99	131	138
WD 1	PREC 2		874	742	700	346	441	463
WD 1	PREC 3		292	253	232	140	164	189
WD 2	PREC 1	1,	038	853	870	453	555	559
WD 2	PREC 2		169	135	134	68	95	83
WD 2	PREC 3	1,	014	795	765	498	674	670
WD 3	PREC 1		140	132	119	62	64	81
WD 3	PREC 2		289	243	222	115	137	144
WD 3	PREC 3		491	402	388	263	332	333
WD 3	PREC 4		179	159	145	75	77	86
WD 4	PREC 1		664	562	528	234	319	326
WD 4	PREC 2		641	529	488	199	255	284
WD 4	PREC 3	1,	157	1,030	929	347	420	514
WD 5	PREC 1		102	89	88	38	46	47
WD 5	PREC 2		65	57	50	39	47	47
WD 5	PREC 4		79	60	63	29	38	37
WD 6	PREC 1	1,	081	963	880	323	399	447
WD 6	PREC 3		746	663	613	268	308	355
WD 6	PREC 4		77	81	73	53	48	53
GREER	PREC 1		96	66	62	88	109	102
GREER	PREC 2		104	83	72	77	95	104
GREER	PREC 3		243	206	165	137	165	200
GREER	PREC 6		337	277	267	213	259	243
JENNINGS	MILL		78	57	51	59	71	75
MARIDELL			109	82	90	134	147	144
TIGERVILLE			136	99	115	117	146	125
HOWENSVILLE			149	132	125	135	135	144
PLEASANT HILL			166	119	127	215	253	245
MOUNTAIN VIEW			137	107	92	162	190	204
SLATER-MARIETTA			366	300	261	326	375	414
TRAVELERS RT 1			314	233	226	218	289	285
TRAVELERS RT 2			304	248	240	183	219	236
TRAVELERS RT 3			183	139	136	157	191	194
SANDY FLAT			329	248	249	359	417	418
ONEAL			266	212	194	278	318	331
FROHAWK			288	235	210	179	231	249
FAIRVIEW			433	359	352	286	349	355
EDWARDS FOREST			794	665	625	330	421	460
PARIS MOUNTAIN			338	287	285	145	188	185
BEREA NO. 1			501	422	378	328	390	429
BEREA NO. 2			672	550	531	484	566	588
WESTCLIFFE			528	427	441	332	414	415
ALEXANDER			185	140	142	187	223	215
CITY VIEW			82	77	63	93	96	105
MONAGHAN			83	65	59	58	75	79
MONAVIEW			444	368	348	433	482	501
PARK PLACE			191	161	136	165	187	212
UNION BLEACHERY			117	103	104	124	132	128
DUNCAN CHAPEL			560	465	425	253	318	337
SANS SOUCI			291	249	237	216	249	254
CHAPEL HILL			489	408	383	293	360	389
WASH HEIGHTS			453	386	367	230	282	298
PIEDMONT PARK			798	650	626	503	616	640
WOODLAWN			837	654	623	389	524	559
WADE HAMPTON			266	228	184	164	194	230
LK FOREST HT			706	600	573	227	311	344
LAKE FOREST			657	592	533	233	303	365
BOTANY WOODS			835	683	633	353	473	511
ROCK HILL			931	810	763	292	384	438
NORTHWOOD			910	743	678	382	511	576
TAYLORS			322	222	236	175	264	250
PLEASANT GROVE			535	427	402	322	407	436
BRUSHY CREEK			688	613	580	228	288	343

MISSION	1, 115	986	957	397	489	555
TANGLEWOOD	417	322	325	317	393	386
BRANDON	133	113	104	137	153	159
EAST WELCOME	403	326	325	359	423	422
DUNEAN	222	183	160	190	218	241
WEST WELCOME	227	211	191	171	183	194
CHESTNUT HILLS	581	485	460	280	336	363
WEST GANTT	628	546	524	344	403	416
SYLAN H PAR PK	89	85	91	65	68	67
BELLE MEADE	393	325	312	177	231	254
EAST GANTT	139	113	110	96	116	117
CONESTEE	300	226	225	186	253	253
MAULDIN NO. 1	1, 436	1, 177	1, 103	708	902	1, 000
MAULDIN NO. 2	613	516	493	352	427	452
ROCKY CREEK	134	114	124	123	140	133
PLINEY	264	185	205	191	239	246
SIMPSONVILLE 1	985	836	780	582	683	770
SIMPSONVILLE 2	365	282	291	252	319	313
REEDY FORK	315	263	263	211	255	245
PIEDMONT	338	271	230	211	311	331
WARE PLACE	236	213	181	211	219	241
EAST DUNKLIN	164	131	172	168	198	205
FORK SHOALS	85	69	71	65	81	88
HOPEWELL	180	122	151	159	207	170
FOUNTAIN INN 1	369	308	299	248	290	290
FOUNTAIN INN 2	100	89	107	92	94	87
COUNTY TOTALS	36, 856	30, 641	29, 087	20, 248	24, 798	26, 209

GREENWOOD COUNTY  
 VOTES CAST FOR CONSTITUTIONAL AMENDMENTS  
 IN GENERAL ELECTION HELD IN  
 SOUTH CAROLINA, NOVEMBER 2, 1976

STATEWIDE CONSTITUTIONAL AMENDMENTS

PRECINCTS	IN FAVOR OF AMENDMENT			OPPOSED TO AMENDMENT		
	NO. 1	NO. 2	NO. 3	NO. 1	NO. 2	NO. 3
GREENWOOD NO. 1	561	525	525	142	156	151
GREENWOOD NO. 2	517	476	465	149	138	144
GREENWOOD NO. 3	651	633	594	138	136	176
GREENWOOD NO. 4	800	753	730	195	221	245
GREENWOOD NO. 5	62	61	56	28	28	34
GREENWOOD NO. 6	514	460	447	205	226	259
GLENDALE	906	850	834	215	252	273
HARRIS	241	222	211	68	80	96
LACO	291	254	247	91	116	124
NINETY SIX	595	534	525	164	205	214
NINETY SIX MILL	237	211	208	85	94	98
WARE SHOALS	435	396	370	172	184	195
HODGES	195	154	167	56	79	69
COKEBURY	173	165	159	37	43	53
CCRANACA	150	130	130	76	87	97
STONY POINT	28	21	32	15	23	14
CAMBRIDGE	61	59	58	13	15	16
OAK GROVE	41	35	34	5	11	13
CALLISCN	76	63	63	16	22	24
KIRKSEY	75	64	70	20	32	20
TROY	63	58	53	26	25	30
BRADLEY	37	37	37	18	18	18
PHOENIX	80	69	73	32	40	34
EPWORTH	67	76	73	27	19	22
VERDERY	38	34	33	10	12	14
GREENWOOD MILL	202	184	188	61	75	74
NEW MARKET	207	197	187	87	99	98
EMERALD PLACE	336	314	293	91	112	126
BLAKEDALE	741	723	714	229	232	248
FAIRGROUNDS	616	591	568	164	166	207
RILEY	79	69	72	8	17	12
SHOALS JUNCTION	41	35	39	18	25	19
ABSENTEE	259	234	230	54	75	79
CGUNTY TOTALS	9,375	8,687	8,485	2,715	3,063	3,296

HAMPTON COUNTY  
 VOTES CAST FOR CONSTITUTIONAL AMENDMENTS  
 IN GENERAL ELECTION HELD IN  
 SOUTH CAROLINA, NOVEMBER 2, 1976

STATEWIDE CONSTITUTIONAL AMENDMENTS

PRECINCTS	IN FAVOR OF AMENDMENT			OPPOSED TO AMENDMENT		
	NO. 1	NO. 2	NO. 3	NO. 1	NO. 2	NO. 3
BRUNSON	285	217	208	37	29	34
HAMPTON CTHSE 1	300	274	263	81	84	93
HAMPTON CTHSE 2	477	443	445	150	178	176
VARNVILLE	273	250	235	107	121	131
EARLY BRANCH	124	110	107	35	21	36
GARNETT	35	26	45	7	11	4
ESTILL	370	340	327	103	101	107
BONNETT	148	140	143	41	41	33
FURMAN	126	83	95	52	54	54
SCOTIA	107	103	110	13	14	10
YEMASSEE	227	198	205	34	47	41
HORSE GALL	29	19	19	8	16	15
RIVERS MILL	15	11	16	4	6	2
HOPEWELL	43	42	37	4	4	9
CROCKET - MILEY	66	63	60	34	37	37
CUMMINGS	212	183	197	32	33	21
BLACK CREEK	44	40	43	3	7	4
ESTILL NO. 2	214	185	174	54	64	61
ABSENTEE	65	60	53	19	22	28
COUNTY TOTALS	3,160	2,787	2,782	818	890	896

Horry County  
 VOTES CAST FOR CONSTITUTIONAL AMENDMENTS  
 IN GENERAL ELECTION HELD IN  
 SOUTH CAROLINA, NOVEMBER 2, 1976

STATEWIDE CONSTITUTIONAL AMENDMENTS

PRECINCTS	IN FAVOR OF AMENDMENT			OPPOSED TO AMENDMENT		
	NO. 1	NO. 2	NO. 3	NO. 1	NO. 2	NO. 3
BAYBORO	153	99	122	208	221	198
JOYNER SWAMP	103	99	46	38	42	92
POPLAR HILL	36	32	37	64	71	108
LIVE OAK	13	8	12	93	95	90
GURLEY	33	24	33	28	43	29
ALLSBROOK	89	77	96	51	60	52
HICKORY HILL	21	19	26	27	29	22
LITTLE RIVER	153	127	57	54	73	95
NIXON CR RD	120	95	90	92	95	131
WAMPEE	215	174	177	107	120	113
CHERRY GROVE	220	210	200	96	99	116
OCEAN DRIVE	388	354	342	170	185	210
CRESCENT BEACH	251	241	208	114	1,222	156
WINDY H BEA	351	310	279	112	143	190
FLOYDS	122	99	103	39	53	52
SPRING BRANCH	113	110	72	18	20	54
TAYLORSVILLE	23	15	19	88	95	91
PLEASANT VIEW	85	80	88	25	30	32
MT OLIVE	114	101	100	29	34	42
GREEN SEA	92	89	104	212	200	185
NORTON	59	56	22	6	9	43
JERNIGANS C R	21	18	20	53	52	52
EAST LORIS	321	324	478	213	187	126
SWEET HOME	65	59	87	37	39	43
EBENEZER	46	46	42	97	95	99
LEON	104	100	99	8	12	13
DAISEY	99	75	94	143	163	146
MT VERGN	55	47	69	104	109	91
RED BLUFF	105	92	54	40	47	79
REHOBETH	32	27	82	77	82	43
GALIVANTS FERRY	69	59	72	33	39	27
AYNOR	197	168	187	149	162	164
MILL SWAMP	26	26	21	14	15	22
COOL SPRING	35	24	32	67	77	69
DOG BLUFF	104	80	101	42	46	37
JORDANVILLE	42	30	54	44	54	66
HORRY	91	73	86	167	179	172
PORT HARRELSON	33	32	33	290	293	287
TODDVILLE	76	60	69	42	56	52
PAWLEY SWAMP	16	13	12	6	8	10
CEDAR GROVE	103	99	113	78	78	74
BROWNWAY	30	25	24	108	110	111
JUNIPER BAY	70	60	69	37	42	44
SOCASSEE	378	324	288	147	195	232
MARLOWE	105	78	86	21	35	30
SURFSIDE BEACH	798	723	659	290	328	423
N MYRTLE BEACH	1,991	1,814	1,612	551	647	930
C MYRTLE BEACH	722	570	582	265	310	371
S MYRTLE BEACH	635	585	534	259	305	354
TILLY SWAMP	53	44	54	54	60	52
DOGWOOD	27	24	24	13	15	19
NORTH CONWAY	699	616	632	275	347	371
EAST CONWAY	358	301	277	113	157	180
WEST CONWAY	239	207	229	112	141	125
JAMESTOWN	337	266	262	160	220	223
RACE PATH	296	263	473	73	78	88
FOUR MILE	76	45	44	75	106	107
HOMWOOD	102	88	85	69	85	91
ADRIAN	58	57	45	76	76	89
MAPLE	66	59	50	61	65	76
WHITE OAK	15	17	24	107	104	98
HICKORY GROVE	133	112	128	141	162	146
SHELL	55	52	48	90	91	98

RED HILL	279	247	224	91	115	145
SALEM	77	59	59	54	69	81
WEST LORIS	266	242	210	110	114	152
INLAND	20	14	51	1	8	13
BROOKSVILLE	18	11	8	91	95	93
ABSENTEE	409	362	336	117	146	176
COUNTY TOTALS	12,706	11,136	11,195	6,936	8,958	8,691

JASPER COUNTY  
 VOTES CAST FOR CONSTITUTIONAL AMENDMENTS  
 IN GENERAL ELECTION HELD IN  
 SOUTH CAROLINA, NOVEMBER 2, 1976

STATEWIDE CONSTITUTIONAL AMENDMENTS

PRECINCTS	IN FAVOR OF AMENDMENT			OPPOSED TO AMENDMENT		
	NO. 1	NO. 2	NO. 3	NO. 1	NO. 2	NO. 3
RIDGELAND 1	406	378	369	123	125	139
RIDGELAND 2	254	238	224	62	78	89
HARDEEVILLE	507	410	459	171	197	183
GRAYS	102	89	92	49	58	60
TILLMAN	194	158	171	34	52	48
GILL ISONVILLE	40	43	45	18	17	14
GRAHAMVILLE	123	98	100	42	79	60
OKATIE	24	20	22	2	5	5
PINELAND	74	62	60	16	10	13
COOSAWHATCHIE	54	51	52	20	14	21
ABSENTEE	38	32	39	16	23	16
COUNTY TOTALS	1,816	1,579	1,633	553	658	648

KERSHAW COUNTY  
 VOTES CAST FOR CONSTITUTIONAL AMENDMENTS  
 IN GENERAL ELECTION HELD IN  
 SOUTH CAROLINA, NOVEMBER 2, 1976

STATEWIDE CONSTITUTIONAL AMENDMENTS

PRECINCTS	IN FAVOR OF AMENDMENT			OPPOSED TO AMENDMENT		
	NO. 1	NO. 2	NO. 3	NO. 1	NO. 2	NO. 3
AIRPORT	332	293	286	149	187	198
ANTICCH	110	98	95	53	62	62
BETHUNE	270	246	250	161	168	158
BUFFALO	166	129	142	59	92	79
CAMDEN NO. 1	208	168	174	64	73	75
CAMDEN NO. 2	186	163	176	62	80	70
CAMDEN NO. 3	334	287	313	118	143	128
CAMDEN NO. 4	478	432	449	152	194	163
CAMDEN NO. 6	115	106	106	62	71	70
CASSATT	113	100	101	57	55	60
CHARLOTTE THOMP	219	203	207	91	105	102
DOBYS MILL	63	64	51	51	42	51
EAST CAMDEN	115	99	93	62	75	80
ELGIN	295	237	262	176	219	196
GATES FORD	35	28	22	42	54	54
HERMITAGE	65	45	52	34	51	45
KERSHAW NO. 1	213	213	213	122	122	122
KERSHAW NO. 2	193	163	174	99	121	104
LIBERTY HILL	89	69	79	22	34	27
LUGOFF NO 1	248	226	223	132	135	134
LUGOFF NO 2	336	273	305	137	192	160
MALVERN HILL	215	179	198	111	147	129
RABCNS X ROADS	169	153	175	86	97	85
SALT POND	52	45	51	26	35	26
SHAYLORS' HILL	148	128	126	32	41	38
SPRINGDALE	447	412	430	133	150	150
THREE C'S	139	115	103	73	102	115
WESTVILLE	222	185	193	89	113	114
WHITES GARDENS	246	204	223	128	150	139
RIVERDALE	138	119	122	69	74	72
CAMDEN NO. 5	236	223	242	72	82	59
CAMDEN NO. 5 A	225	201	203	67	76	77
ABSENTEE	248	219	215	56	87	88
<b>COUNTY TOTALS</b>	<b>6,668</b>	<b>5,825</b>	<b>6,054</b>	<b>2,847</b>	<b>3,429</b>	<b>3,230</b>



LANCASTER COUNTY  
 VOTES CAST FOR CONSTITUTIONAL AMENDMENTS  
 IN GENERAL ELECTION HELD IN  
 SOUTH CAROLINA, NOVEMBER 2, 1976

STATEWIDE CONSTITUTIONAL AMENDMENTS

PRECINCTS	IN FAVOR OF AMENDMENT			OPPOSED TO AMENDMENT		
	NO. 1	NO. 2	NO. 3	NO. 1	NO. 2	NO. 3
RIVERSIDE	170	161	160	69	83	84
PRIMUS	34	35	26	40	40	53
OAK RIDGE	74	68	75	39	43	37
ELGIN	288	257	227	199	225	261
DIXIE	94	75	76	33	45	49
DOUGLAS	325	278	251	139	176	208
FORK HILL	62	51	57	52	48	62
ERWIN FARM	251	230	198	168	184	212
RICH HILL	81	74	86	40	47	40
UNITY	151	123	119	40	55	66
SPRINGS MILL 2	117	111	95	56	54	69
LYNWOOD DRIVE	228	208	172	138	157	193
WELSH'S	64	49	37	37	49	63
TABERNACLE	117	111	94	36	41	54
UNION	32	34	23	60	57	68
SPRINGS MILL 1	75	83	72	26	17	29
WYLIE PARK	1,177	1,088	1,119	351	418	506
BELAIRE	298	269	272	101	124	146
VAN WYCK	136	121	126	42	49	51
FLAT CREEK	37	27	36	37	43	35
PLEASANT VALLEY	214	180	164	96	119	143
JACKSONHAM	122	112	96	66	72	93
FLINT RIDGE	22	20	10	33	35	47
HYDE PARK	99	99	81	62	58	74
MIDWAY	134	130	124	69	78	83
TRADESVILLE	65	71	105	26	27	23
PLEASANT HILL	127	125	114	40	50	53
LANCASTER EAST	484	469	467	71	85	94
ANTIOCH	178	149	124	137	164	189
KERSHAW	306	289	276	68	79	88
DWIGHT	173	163	118	85	94	139
CHARLES BORO	23	21	45	56	59	36
KERSHAW MILL	227	227	227	101	101	101
LANCASTER WEST	386	361	337	122	136	173
CARMEL	118	102	75	59	59	69
CAMP CREEK	209	176	150	97	127	151
HEATH SPRINGS	73	75	79	32	32	26
GOOSHS CR RD	306	273	237	179	192	242
CHESTERFD AV	434	372	361	153	206	243
ABSENTEE	154	129	140	30	50	58
COUNTY TOTALS	7,665	6,996	6,651	3,285	3,778	4,411

LAURENS COUNTY  
VOTES CAST FOR CONSTITUTIONAL AMENDMENTS  
IN GENERAL ELECTION HELD IN  
SOUTH CAROLINA, NOVEMBER 2, 1976

STATEWIDE CONSTITUTIONAL AMENDMENTS

PRECINCTS	IN FAVOR OF AMENDMENT			OPPOSED TO AMENDMENT		
	NO. 1	NO. 2	NO. 3	NO. 1	NO. 2	NO. 3
WARD 1	67	57	55	17	18	18
WARD 2	87	82	76	38	44	50
WARD 3	143	117	97	80	82	117
WARD 4	354	303	302	138	156	156
WARD 5	690	634	636	250	288	300
WARD 6	429	400	385	178	191	219
BAILEY'S	92	71	71	45	59	62
TRINITY RIDGE	162	151	160	81	91	83
WATTSVILLE	255	207	213	116	192	175
BARKSDALE-NARNI	65	64	57	34	33	41
MADDENS	182	150	152	85	111	116
CLINTON 1 BOX 1	307	281	294	198	201	184
CLINTON 1 BOX 2	903	856	813	301	325	365
JOANNA	280	217	242	116	164	149
LYDIA MILL	144	123	107	59	69	79
MOUNTVILLE	95	93	102	58	53	54
HOPEWELL	36	29	45	14	20	12
JONES STORE	108	91	78	47	59	71
OWINGS	74	58	72	41	54	40
GRAY COURT	167	154	163	98	93	99
WOODVILLE	93	95	99	113	93	89
SHILOH	45	37	46	39	50	51
DIALS	18	21	19	11	8	10
COOKS STORE	94	81	104	31	42	31
YOUNGS	136	132	127	38	43	44
LANFORD	75	62	54	26	36	39
GRAYS	17	13	15	51	55	53
PLEASANT MOUND	34	33	38	9	11	11
STEWART STORE	13	6	11	19	22	21
ORA	78	74	77	36	33	30
LONG BRANCH	137	123	123	61	70	74
CROSS HILL	135	130	118	73	71	85
RENNO	35	31	47	24	28	19
SHADY GROVE	18	10	6	42	49	54
WATERLOO	189	165	167	59	75	76
TIP TOP	19	17	12	6	5	10
DANIELS STORE	127	119	113	14	21	31
EKOM	35	29	27	26	33	34
MOUNT OLIVE	48	48	41	23	23	30
MOUNT PLEASANT	40	33	34	28	32	32
HICKORY TAVERN	169	159	141	111	116	131
POPLAR SPRINGS	73	53	48	72	82	94
PRINCETON	58	50	48	11	16	16
BREWERTON	170	151	106	85	109	254
CLINTON MILL	225	173	149	117	139	152
ABSENTEE	221	191	207	63	80	73
COUNTY TOTALS	6,942	6,174	6,097	3,182	3,645	3,934

LEE COUNTY  
 VOTES CAST FOR CONSTITUTIONAL AMENDMENTS  
 IN GENERAL ELECTION HELD IN  
 SOUTH CAROLINA, NOVEMBER 2, 1976

STATEWIDE CONSTITUTIONAL AMENDMENTS

PRECINCTS	IN FAVOR OF AMENDMENT			OPPOSED TO AMENDMENT		
	NO. 1	NO. 2	NO. 3	NO. 1	NO. 2	NO. 3
ASHWOOD	129	76	146	39	16	23
ASHLAND	18	22	16	30	27	34
BISHOPVILLE WD1	181	129	126	56	61	34
BISHOPVILLE WD2	157	142	131	62	70	78
BISHOPVILLE WD3	298	261	290	84	100	101
BISHOPVILLE WD4	229	221	224	95	94	97
CEDAR CREEK	25	25	23	7	19	16
CYPRESS	142	73	126	58	25	66
ELLIOT	148	144	146	21	25	23
HICKORY HILL	36	69	25	34	40	15
IONIA	111	88	90	39	49	54
LUCKNOW	88	55	64	24	33	28
LYNCHBURG	283	252	248	43	51	44
MANVILLE	80	61	40	51	49	35
MT CLIO	114	40	129	19	9	61
RATTLESNAKE SP	84	50	65	22	15	10
SCHROCKS MILL	21	21	19	7	7	9
SOUTH LYNCHBURG	19	25	67	17	17	14
SPRING HILL	129	118	123	39	41	26
ST CHARLES	148	97	93	21	29	33
ST MATTHEW	30	23	43	16	23	21
STOKES BRIDGE	80	67	57	34	39	70
TURKEY CREEK	53	42	31	12	25	14
WOODROW	15	15	15	25	2	2
ABSENTEE	80	73	73	19	25	25
COUNTY TOTALS	2,698	2,189	2,410	874	891	933

LEXINGTON COUNTY  
VOTES CAST FOR CONSTITUTIONAL AMENDMENTS  
IN GENERAL ELECTION HELD IN  
SOUTH CAROLINA, NOVEMBER 2, 1976

STATEWIDE CONSTITUTIONAL AMENDMENTS

PRECINCTS	IN FAVOR OF AMENDMENT			OPPOSED TO AMENDMENT		
	NO. 1	NO. 2	NO. 3	NO. 1	NO. 2	NO. 3
BATESBURG	618	578	578	278	272	336
MIMS	40	37	35	81	72	86
CRAPP'S STORE	108	100	100	77	80	86
GILBERT	115	102	111	90	94	94
POND BRANCH	84	84	93	88	85	82
RIDGE ROAD	196	189	175	124	114	147
SUMMIT	78	64	75	48	60	56
LEESVILLE	523	476	476	239	256	289
HOLLOW CREEK	212	189	184	108	109	136
BOILING SPRINGS	97	91	102	89	94	89
EDMUND	178	163	137	101	105	136
RED BANK	489	438	430	308	343	380
ST MATTHEWS	149	142	121	77	76	106
FAIRVIEW	83	70	73	44	57	58
PELION	185	160	172	179	188	196
MACK-EDISTO	56	45	70	47	49	44
SWANSEA	251	229	223	207	194	234
SANDY RUN	40	30	28	57	57	66
GASTON	215	199	185	198	190	227
SHARPE'S HILL	82	72	91	91	95	107
CHAPIN	672	599	586	261	280	385
CROMER	786	740	687	353	374	460
LEXINGTON WD 1	405	352	348	147	178	204
LEXINGTON WD 2	515	450	446	190	224	251
CAYCE WARD 1	389	338	309	227	231	300
CAYCE WARD 2	1,062	952	853	483	537	699
CAYCE WARD 3	390	361	300	187	194	276
CHALK HILL	348	311	304	214	210	250
CONGAREE	825	711	628	407	489	602
HOOK'S STORE	676	635	575	457	452	566
SALUDA RIVER	823	749	684	241	287	380
SPRINGDALE	695	613	514	370	404	547
TN OF PINERDGE	215	202	181	152	154	181
W COL WD 1	207	190	197	98	96	124
W COL WD 2	531	497	451	213	228	298
W COL WD 3	245	231	208	137	132	187
W COL WD 4	395	368	324	241	243	321
IRMO	1,354	1,279	1,197	368	412	530
CHALLENGON	1,220	1,142	1,033	314	350	484
WHITEHALL	1,055	998	923	255	271	386
GARDENDALE	1,249	1,190	1,085	318	340	467
WOODLAND HILLS	712	678	629	167	170	241
PINEVIEW	1,198	1,121	1,009	594	589	762
CAYCE WARD 2-A	429	385	365	216	241	293
LAKESIDE	999	916	880	391	422	505
ABSENTEE	459	398	397	148	188	193
COUNTY TOTALS	21,653	19,864	18,553	9,680	10,286	12,847

MCCORMICK COUNTY  
 VOTES CAST FOR CONSTITUTIONAL AMENDMENTS  
 IN GENERAL ELECTION HELD IN  
 SOUTH CAROLINA, NOVEMBER 2, 1976

STATEWIDE CONSTITUTIONAL AMENDMENTS

PRECINCTS	IN FAVOR OF AMENDMENT			OPPOSED TO AMENDMENT		
	NO. 1	NO. 2	NO. 3	NO. 1	NO. 2	NO. 3
MT CARMEL	64	56	56	12	9	9
CLATWORTHY C RD	9	5	7	28	30	27
YOUNG'S SCHOOL	0	1	0	3	2	3
WILLINGTON	6	2	6	1	5	1
BORDEAUX	10	6	10	4	9	4
MCCORMICK NO. 1	295	325	258	73	95	101
TALBERT'S STORE	19	16	18	11	12	11
BETHANY	79	72	72	5	9	6
MCCORMICK NO. 2	297	292	287	96	98	94
PLUM BRANCH	178	159	170	44	54	45
WHITE TOWN	61	63	55	10	8	17
REHOBETH	13	14	13	0	0	1
PARKSVILLE	67	65	60	34	39	32
MODOC	25	20	22	12	15	14
CLARKS HILL	130	118	121	13	18	15
ABSENTEE	54	58	55	25	28	25
COUNTY TOTALS	1,307	1,272	1,210	371	431	405

MARION COUNTY  
 VOTES CAST FOR CONSTITUTIONAL AMENDMENTS  
 IN GENERAL ELECTION HELD IN  
 SOUTH CAROLINA, NOVEMBER 2, 1976

STATEWIDE CONSTITUTIONAL AMENDMENTS

PRECINCTS	IN FAVOR OF AMENDMENT			OPPOSED TO AMENDMENT		
	NO. 1	NO. 2	NO. 3	NO. 1	NO. 2	NO. 3
NORTH MARION	885	799	765	139	301	355
SOUTH MARION	793	674	700	236	186	253
EAST MULLINS	633	547	537	218	262	286
WEST MULLINS	481	406	427	148	189	175
RAINS	116	101	87	55	69	79
CENTENARY	123	105	104	35	38	45
FRIENDSHIP	84	58	60	71	74	74
BRITTONS NECK	352	283	297	103	125	114
CEDAR GROVE	131	144	121	75	88	88
SELLERS	46	36	33	11	19	20
TEMPERANCE	81	64	72	34	49	46
ZION	178	168	174	21	31	25
NICHOLS	160	117	126	56	87	72
TODDS	117	104	109	17	28	21
COUNTY TOTALS	4,180	3,606	3,612	1,219	1,546	1,653

MARLBORO COUNTY  
 VOTES CAST FOR CONSTITUTIONAL AMENDMENTS  
 IN GENERAL ELECTION HELD IN  
 SOUTH CAROLINA, NOVEMBER 2, 1976

STATEWIDE CONSTITUTIONAL AMENDMENTS

PRECINCTS	IN FAVOR OF AMENDMENT			OPPOSED TO AMENDMENT		
	NO. 1	NO. 2	NO. 3	NO. 1	NO. 2	NO. 3
ADAMSVILLE	52	39	40	18	24	30
BLenheim	22	19	24	16	15	14
BRIGHTSVILLE	70	49	44	18	26	32
BROWNSVILLE	27	23	27	7	9	8
RED HILL	90	90	90	30	30	30
TATUM	83	75	83	15	20	19
WALLACE	251	227	213	77	78	85
QUICK'S X ROADS	147	135	136	62	64	65
CLIO	266	232	233	79	93	84
MCCOLL	110	110	110	220	220	220
EAST MCCOLL	40	40	40	8	8	8
E BENNET A-M	1,066	863	838	271	356	372
W BENNET A-M	384	343	355	68	79	76
S BENNET	135	117	116	43	53	56
ABSENTEE	67	62	57	24	26	28
COUNTY TOTALS	2,810	2,424	2,406	956	1,101	1,127

NEWBERRY COUNTY  
 VOTES CAST FOR CONSTITUTIONAL AMENDMENTS  
 IN GENERAL ELECTION HELD IN  
 SOUTH CAROLINA, NOVEMBER 2, 1976

STATEWIDE CONSTITUTIONAL AMENDMENTS

PRECINCTS	IN FAVOR OF AMENDMENT			OPPOSED TO AMENDMENT		
	NO. 1	NO. 2	NO. 3	NO. 1	NO. 2	NO. 3
WARD 1	300	277	268	92	94	106
WARD 2	460	424	409	161	176	189
WARD 3 NO. 1	170	147	164	39	54	45
WARD 3 NO. 2	251	227	206	143	154	181
WARD 4 NO. 1	68	60	57	16	19	24
WARD 4 NO. 2	195	163	166	50	56	55
WARD 5	144	126	142	146	149	144
WARD 6	344	311	305	140	148	157
AIRPORT	145	128	120	54	63	73
BETH-EDEN	83	73	76	35	42	42
BUSH RIVER	52	39	47	22	29	23
CENTRAL	22	23	23	25	27	24
CHAPPELLS	47	46	44	11	12	14
DCMINICK	12	12	19	5	5	0
FAIRVIEW	118	108	96	74	91	103
GARMANY	140	132	128	98	105	105
HARTFORD	77	68	68	57	64	67
HELENA	124	105	117	12	21	15
JALAPA	109	117	140	66	63	47
JOHNSTONE	70	63	66	73	73	72
JOLLY STREET	35	29	28	35	37	41
KINARDS	35	35	36	9	8	8
LITTLE MOUNTAIN	187	201	188	115	102	115
LONGSHORE	84	77	81	45	53	47
MAYGINTON	19	27	14	26	14	26
MIDWAY	36	38	39	52	48	47
MT BETHEL	44	42	46	11	12	13
MT PLEASANT	74	58	39	14	29	54
MULBERRY	61	47	62	12	19	19
OAKLAND	268	235	231	143	169	168
ONEAL NO. 1	14	19	15	16	11	14
ONEAL NO. 2	82	55	101	55	80	56
PEAK	36	34	34	45	46	47
POMARIA	128	105	122	52	63	56
PROSPERITY 1	189	156	161	69	93	89
PROSPERITY 2	150	140	130	55	53	66
SALUDA NO. 7	26	23	30	6	7	7
SILVERSTREET	138	116	129	51	59	66
STONEY HILL	79	64	85	70	82	70
ST PAUL	40	36	37	28	29	28
ST PHILLIPS	41	114	137	87	106	96
TRINITY	24	20	49	30	34	11
UNION	28	27	27	19	20	21
UTOPIA	37	29	33	5	9	8
VAUGHNVILLE	17	17	14	4	4	7
WALTON	69	61	70	6	10	5
WHEELAND	36	36	39	51	48	49
WHITMIRE NO. 1	281	249	242	178	195	103
WHITMIRE NO. 2	221	283	256	110	135	161
ZION	35	36	39	44	41	42
ABSENTEE	170	167	145	49	47	69
COUNTY TOTALS	5,615	5,225	5,320	2,811	3,108	3,095



OCONEE COUNTY  
 VOTES CAST FOR CONSTITUTIONAL AMENDMENTS  
 IN GENERAL ELECTION HELD IN  
 SOUTH CAROLINA, NOVEMBER 2, 1976

STATEWIDE CONSTITUTIONAL AMENDMENTS

PRECINCTS	IN FAVOR OF AMENDMENT			OPPOSED TO AMENDMENT		
	NO. 1	NO. 2	NO. 3	NO. 1	NO. 2	NO. 3
CORINTH	52	46	44	92	96	94
EARLES GROVE	68	51	47	56	72	77
RAVENEL	359	327	327	118	140	140
FAIR PLAY	114	77	84	114	146	148
FRIENDSHIP	145	121	125	83	107	105
HOLLY SPRINGS	30	22	27	54	57	52
KEOWEE	227	191	174	163	203	216
LONG CREEK	19	19	18	70	72	72
MT REST	166	145	156	136	165	142
MADISON	54	42	44	63	71	65
NEWRY	57	48	47	55	64	69
OAKWAY	160	134	146	129	151	141
PROVIDENCE	78	67	74	40	48	42
RETURN	60	58	46	60	63	73
RICHLAND	53	43	50	33	46	40
SALEM	210	157	180	203	241	228
SENECA NO. 1	800	691	685	443	388	391
SENECA NO. 2	924	787	805	497	618	583
SHILOH	133	217	110	88	92	104
SOUTH UNION	35	30	37	45	49	44
TAMASSEE	92	61	72	98	128	117
TOKEENA	99	49	65	58	110	93
UTICA	79	94	60	60	118	74
WALHALLA NO. 1	554	484	491	305	368	357
WALHALLA NO. 2	510	436	450	379	417	398
WESTMINSTER 1	353	316	297	254	277	282
WESTMINSTER 2	459	345	349	336	331	333
WEST UNION	201	179	156	124	134	155
ABSENTEE	183	149	151	54	87	86
COUNTY TOTALS	6,274	5,386	5,317	4,210	4,859	4,721

ORANGEBURG COUNTY  
VOTES CAST FOR CONSTITUTIONAL AMENDMENTS  
IN GENERAL ELECTION HELD IN  
SOUTH CAROLINA, NOVEMBER 2, 1976

STATEWIDE CONSTITUTIONAL AMENDMENTS

PRECINCTS	IN FAVOR OF AMENDMENT			OPPOSED TO AMENDMENT		
	NO. 1	NO. 2	NO. 3	NO. 1	NO. 2	NO. 3
ORANGEBURG WC1	342	337	336	122	131	139
ORANGEBURG WC 2	204	159	153	64	59	60
ORANGEBURG WD 3	104	81	95	40	55	48
ORANGEBURG WD 4	345	331	330	64	73	57
ORANGEBURG WD 5	321	305	298	74	83	104
ORANGEBURG WD 6	290	253	259	113	143	134
ORANGEBURG WC 7	688	606	557	217	289	301
ORANGEBURG WC 8	286	269	256	84	95	109
ORANGEBURG WD 9	263	223	226	100	124	123
SUBURBAN NO. 1	990	872	840	225	282	281
SUBURBAN NO. 2	518	498	451	185	195	211
SUBURBAN NO. 3	276	242	273	81	106	92
SUBURBAN NO. 4	89	80	81	37	46	44
SUBURBAN NO. 5	284	252	242	106	132	138
SUBURBAN NO. 6	213	191	193	53	65	72
SUBURBAN NO. 7	791	716	720	303	367	385
BETH-EL	60	52	62	50	60	52
NORTH BOWMAN	476	483	503	258	279	201
SOUTH BOWMAN	320	327	314	162	171	174
N BRANCHVILLE	258	228	223	116	134	139
S BRANCHVILLE	101	101	102	84	86	83
COPE	143	139	138	77	80	78
CORDOVA	331	317	289	163	181	219
EDISTO	77	72	76	78	87	84
ELLOREE	443	440	415	131	128	131
N EUTAWVILLE	179	167	147	54	62	76
S EUTAWVILLE	281	252	270	33	50	133
FOUR HOLES	148	129	185	62	79	52
EAST HOLLY HILL	514	502	451	60	73	62
WEST HOLLY HILL	403	362	370	126	150	147
JAMISON	101	97	97	45	47	44
LIMESTONE	210	200	193	39	51	65
NEESES-LIVINGS	171	142	139	114	137	139
EAST NORTH	205	187	189	151	166	178
WEST NORTH	109	108	82	46	64	70
NORWAY	252	199	214	156	175	178
PINE HILL-BOLEN	228	221	200	114	122	135
PROVIDENCE	131	125	159	40	44	38
ROWESVILLE	50	48	51	20	22	21
SANTEE	452	418	394	49	63	63
E SPRINGFIELD	187	133	124	103	155	152
W SPRINGFIELD	109	95	118	69	77	79
VANCE	142	137	106	34	38	30
ABSENTEE	390	350	344	92	124	126
COUNTY TOTALS	12,475	11,446	11,305	4,394	5,150	5,247

PICKENS COUNTY  
 VOTES CAST FOR CONSTITUTIONAL AMENDMENTS  
 IN GENERAL ELECTION HELD IN  
 SOUTH CAROLINA, NOVEMBER 2, 1976

STATEWIDE CONSTITUTIONAL AMENDMENTS

PRECINCTS	IN FAVOR OF AMENDMENT			OPPOSED TO AMENDMENT		
	NO. 1	NO. 2	NO. 3	NO. 1	NO. 2	NO. 3
PICKENS MILL	235	233	188	182	172	215
SIX MILE	304	261	212	159	178	236
CENTRAL	526	462	393	179	220	281
LIBERTY	397	378	305	196	205	259
ZION	117	109	90	72	79	98
GLENWOOD MILL	153	149	154	96	99	105
EASLEY MILL	399	379	304	189	191	267
ALICE MILL	254	211	182	135	165	204
ARIAL MILL	259	227	195	166	175	209
NORRIS	140	129	113	114	114	130
PRATERS	107	107	84	56	57	81
ROCKY BOTTOM	27	26	24	2	2	4
HOLLY SPRINGS	68	53	50	60	72	75
PUMPKINTOWN	131	112	90	90	92	121
CROSSWELL	318	278	220	118	148	222
DACUSVILLE	136	117	91	132	148	175
FLAT ROCK	83	80	62	51	49	69
GRIFFIN	108	96	88	63	74	84
MOUNTAIN VIEW	60	53	55	50	54	64
OLD ST CHURCH	381	336	330	80	108	114
CLEMSON A-L	1,818	1,727	1,608	383	426	536
EASLY A-F	1,493	1,421	1,209	547	565	786
EASLY G-Q	933	854	769	487	533	626
EASLY R-Z	107	95	89	88	99	102
PICKENS A-F	239	220	146	140	153	229
PICK G-MC & M	147	115	108	104	122	145
ABSENTEE	358	326	282	72	102	137
COUNTY TOTALS	9,298	8,554	7,441	4,011	4,402	5,574

RICHLAND COUNTY  
VOTES CAST FOR CONSTITUTIONAL AMENDMENTS  
IN GENERAL ELECTION HELD IN  
SOUTH CAROLINA, NOVEMBER 2, 1976

STATEWIDE CONSTITUTIONAL AMENDMENTS

PRECINCTS	IN FAVOR OF AMENDMENT			OPPOSED TO AMENDMENT		
	NO. 1	NO. 2	NO. 3	NO. 1	NO. 2	NO. 3
COLUMBIA WARD 1	9	12	10	5	1	4
COLUMBIA WARD 2	133	112	127	31	37	35
COLUMBIA WARD 3	3	4	2	3	3	5
COLUMBIA WARD 4	132	125	113	35	35	48
COLUMBIA WARD 5	116	113	97	26	12	33
COLUMBIA WARD 6	496	481	425	163	162	227
COLUMBIA WARD 7	66	54	48	23	28	25
COLUMBIA WARD 8	45	43	32	10	11	14
COLUMBIA WARD 9	40	37	34	23	20	13
COLUMBIA WD 10	402	399	348	88	88	134
COLUMBIA WD 11	172	164	148	75	62	86
COLUMBIA WD 12	470	447	403	103	117	149
COLUMBIA WD 13	424	415	367	188	199	240
COLUMBIA WD 14	362	336	301	114	123	152
COLUMBIA WD 15	286	295	247	45	40	72
COLUMBIA WD 16	473	466	426	96	94	120
COLUMBIA WD 17	527	521	489	150	152	167
COLUMBIA WD 18	676	607	597	225	230	285
COLUMBIA WD 19	152	134	130	60	56	55
COLUMBIA WD 20	275	255	225	101	106	123
COLUMBIA WD 21	143	139	135	79	58	59
COLUMBIA WD 22	309	282	259	113	139	141
COLUMBIA WD 23	215	227	191	84	69	87
COLUMBIA WD 24	382	374	332	56	56	98
COLUMBIA WD 25	538	522	464	115	129	179
ARCADIA	942	897	861	207	204	285
BALLENTINE	914	922	877	335	336	352
BLYTHEWOOD	286	259	278	140	150	133
BRANDON	552	526	441	242	242	324
COLLEGE PLACE	236	215	191	111	126	128
COOPER	651	633	566	146	147	192
DENNYSIDE	357	307	265	147	179	192
DENTSVILLE	507	475	406	207	236	292
EASTOVER	67	58	62	35	35	34
EDGEWOOD	195	173	154	82	87	102
FAIRLAWN	125	111	110	50	63	66
N FOREST ACRES	955	940	853	268	282	343
S FOREST ACRES	449	438	408	110	119	145
GADSDEN	25	20	17	11	17	17
GARNERS	28	25	23	20	24	26
GREENVIEW	217	195	167	106	105	102
HAMPTON	888	843	742	272	295	369
HOPKINS	79	67	64	30	30	31
HORREL HILL	650	609	532	274	314	359
KEENAN	203	180	154	90	104	121
KILLIAN	403	406	442	157	154	120
LYKESLAND	465	438	399	157	184	203
MIDWAY	1,226	1,133	1,100	450	487	596
OAKWOOD	552	530	461	164	168	230
OLYMPIA	33	43	55	37	36	34
PONTIAC	590	557	519	205	209	266
RIDGEWOOD	104	106	94	28	25	30
ST ANDREWS	897	861	783	332	355	397
SATCHEL FORD	423	407	374	103	103	119
SPRINGVILLE	148	135	138	38	43	44
WHITEWELL	1,164	1,108	991	356	391	475
BLUFF	40	35	31	21	22	23
WARD 26	241	252	215	75	61	86
WARD 27	342	353	313	99	84	121
COUNTY TOTALS	21,800	20,821	19,036	7,116	7,444	8,908

SALUDA COUNTY  
 VOTES CAST FOR CONSTITUTIONAL AMENDMENTS  
 IN GENERAL ELECTION HELD IN  
 SOUTH CAROLINA, NOVEMBER 2, 1976

STATEWIDE CONSTITUTIONAL AMENDMENTS

PRECINCTS	IN FAVOR OF AMENDMENT			OPPOSED TO AMENDMENT		
	NO. 1	NO. 2	NO. 3	NO. 1	NO. 2	NO. 3
PLEASANT CROSS	56	49	49	47	38	38
BIG CREEK	55	45	53	17	28	21
PLUM BRANCH	34	45	39	20	14	12
CENTENNIAL	39	30	35	45	47	42
RICHLAND	76	66	66	43	45	46
CLYDE	45	35	43	46	58	49
SARDIS	52	38	37	19	26	27
COOL SPRING	21	26	21	31	27	31
SALUDA NO 1	406	337	363	130	158	138
DENNY	67	68	58	28	31	33
SALUDA NO 2	281	266	271	133	143	137
EULALA	34	33	32	15	14	15
ZOAR	52	60	52	25	28	18
FAIRFAX	32	25	23	25	30	37
MONETTA	61	61	59	24	24	23
FAIRVIEW	44	48	42	46	42	46
RED HILL	15	13	14	24	24	22
FRUIT HILL	10	8	8	12	14	13
RIDGE SPRING	227	183	201	70	92	80
HIGGINS	58	49	47	43	50	49
SUMTER	19	17	19	3	5	3
HOLLY	102	75	93	65	92	74
WARD	82	69	75	39	45	45
HOLLYWOOD	201	198	162	63	73	72
BATESBURG-SAL	54	55	44	21	27	28
MAYSON	84	68	70	33	51	44
HGLSTONS	89	95	90	22	24	21
MERCHANT	48	41	42	15	17	16
TILLMAN	14	18	13	23	19	24
MT WILLING	70	62	63	51	57	51
OAK GROVE	34	29	31	41	41	45
PLEASANT GROVE	64	48	48	79	94	93
DELMAR	42	39	40	40	41	38
ABSENTEE	50	43	49	12	19	13
COUNTY TOTALS	2,618	2,342	2,352	1,350	1,538	1,444

SPARTANBURG COUNTY  
 VOTES CAST FOR CONSTITUTIONAL AMENDMENTS  
 IN GENERAL ELECTION HELD IN  
 SOUTH CAROLINA, NOVEMBER 2, 1976

STATEWIDE CONSTITUTIONAL AMENDMENTS

PRECINCTS	IN FAVOR OF AMENDMENT			OPPOSED TO AMENDMENT		
	NO. 1	NO. 2	NO. 3	NO. 1	NO. 2	NO. 3
ABNEY MILL	94	84	85	33	39	40
ANTIOCH	11	11	11	8	8	9
ARCADIA	34	29	30	16	22	20
ARLINGTON	144	137	133	92	94	106
ARROWOOD	39	42	41	23	18	19
BALLENGER	74	73	60	88	91	104
BEN-AVON	178	163	164	68	81	93
BERRY	121	111	96	57	63	79
BERRY SHOALS	43	37	39	40	46	43
BISHOP	81	72	76	39	48	43
BOILING SPRINGS	404	352	340	250	295	318
BROOKLYN	24	22	15	13	15	19
CAMPOBELLO	83	77	114	43	46	54
CAMPTON	457	440	406	204	217	260
CANAAN	145	142	131	90	98	100
CANNONS CAMPGR	201	187	196	93	107	111
CAVINS	33	28	20	14	16	25
CEDAR SPRINGS	275	272	260	135	134	158
CHEROKEE SPR	67	64	49	58	46	78
CHESNEE	88	85	78	49	52	68
CHESNEE MILL	96	90	80	53	59	73
CLIFTON NO. 1	41	38	19	13	17	35
CLIFTON NO. 2	29	32	30	26	27	33
CONVERSE	56	60	26	16	16	25
COOLEY SPRINGS	56	55	47	43	46	52
COWPENS	192	188	181	125	134	157
CRESCENT	53	49	59	40	39	35
CROSS ANCHOR	49	43	48	51	54	55
CUNNINGHAM	51	39	37	37	46	48
DEYOUNG	56	59	98	36	32	30
DRAYTON	83	78	86	44	43	45
DUNCAN	245	221	224	166	189	191
EAST GREER	49	42	36	23	29	36
ENDREE	34	28	30	24	26	27
FAIRFORD	263	245	225	151	163	200
FAIRMONT	36	31	29	18	19	24
FINGERVILLE	20	22	18	49	48	51
GLENCALE	85	78	74	39	41	48
GLENN SPRINGS	56	50	52	22	24	20
GRAMLING	70	65	63	45	51	57
HAYNE SHOP	72	69	60	60	53	68
HILLTOP	92	84	70	47	53	69
HOBBYSVILLE	22	23	23	9	10	9
HOLLY SPRINGS	52	49	37	43	46	67
INMAN A-L	160	133	137	103	130	129
INMAN MILLS	63	67	58	48	41	52
JACKSON MILL	58	60	61	29	29	29
JCHNSON CITY	59	53	41	18	24	37
LANDRUM	149	130	147	113	126	116
LYMAN A-L	166	149	137	110	125	141
MAYO	29	29	28	16	17	21
MAYO MILLS	41	35	38	16	21	23
MILLS MILL	89	86	108	22	29	27
MOORE	35	30	28	17	22	23
NEW PROSPECT	67	51	56	33	48	53
PACOLET	91	71	74	74	94	91
PACOLET MILLS	34	54	52	23	21	26
PAULINE	7	34	30	28	25	33
PELHAM	36	28	24	15	25	26
POPLAR SPRINGS	68	57	64	44	51	46
POWELL MILL	128	127	132	58	53	54
REIDVILLE	141	136	136	70	71	72
ROEBUCK	141	136	125	111	114	121

SAXCN		66	48	51	28	41	41
SPAR W1 B1 A-L		21	19	17	9	7	10
SPAR W1 B2		66	63	65	14	16	14
SPAR W1 B3 ST A		58	57	54	27	23	26
SPAR W1 B4 A-L		281	234	249	62	62	93
SPAR W1 B5 A-L		442	235	220	63	66	95
SPAR W2		99	94	103	28	26	26
SPAR W3 B1 A-L		795	770	747	218	239	285
SPAR W3 B2		333	325	334	117	118	121
SPAR W3 B3 A-L		254	251	233	93	95	123
SPAR W3 B4		747	732	684	304	302	352
SPAR W4 B1		230	209	207	82	98	109
SPAR W4 B2		50	51	44	11	10	18
SPAR W4 B3		46	38	45	10	16	12
SPAR W5		55	46	53	19	28	29
SPAR W6 A-L		63	59	63	21	24	22
STARTEX		83	72	38	34	44	69
SWAIN		53	49	54	11	14	13
SWITZER		55	53	48	33	35	44
UNA		21	14	14	13	16	17
VALLEY FALLS		9	22	26	13	14	16
VICTOR MILL		23	23	22	12	9	10
WALNUT GROVE		60	53	60	40	42	37
WELLFORD		82	72	69	51	59	66
WEST VIEW		291	292	267	193	193	227
WHITE STONE		48	42	42	20	25	26
WHITNEY STA. A		246	206	196	146	182	210
WHITNEY STA. B		59	52	62	38	44	39
WOODRUFF A-L		132	114	108	64	80	83
WOODS CHAPEL		83	73	72	36	44	51
ZION HILL		946	887	812	240	275	378
NOTLOW		24	21	24	87	90	91
MT OLIVE		61	45	51	25	39	36
SPAR W1 B3 ST B		6	5	4	6	6	6
ABSENTEE		411	357	321	97	143	157
COUNTY TOTALS		12,144	11,334	10,930	5,805	6,404	7,274

SUMTER COUNTY  
VOTES CAST FOR CONSTITUTIONAL AMENDMENTS  
IN GENERAL ELECTION HELD IN  
SOUTH CAROLINA, NOVEMBER 2, 1976

STATEWIDE CONSTITUTIONAL AMENDMENTS

PRECINCTS	IN FAVOR OF AMENDMENT			OPPOSED TO AMENDMENT		
	NO. 1	NO. 2	NO. 3	NO. 1	NO. 2	NO. 3
PREC. NO. ONE	85	62	72	42	52	52
PREC. NO. TWO	389	339	324	126	159	188
PREC. NO. THREE	385	341	333	202	211	254
PREC. NO. FOUR	110	99	96	54	55	63
5-A-MAYESVILLE	92	71	74	31	36	40
5-B-SALEM	26	22	22	11	12	11
6-A-TAYLORS	64	52	81	36	41	27
6-B-SHILOH	48	46	51	18	21	18
6-C-PLEA GROVE	21	19	14	26	24	35
6-D-TRINITY	36	30	36	24	26	27
PREC SEVEN	279	218	213	239	273	307
PREC EIGHT	275	235	225	199	224	264
PREC. NO. NINE	273	243	210	135	137	164
PREC. NO. TEN	606	538	537	247	269	318
PREC ELEVEN	916	830	812	307	354	425
PREC TWELVE	599	543	504	153	187	237
PREC THIRTEEN	344	284	287	170	191	205
PREC FOURTEEN	309	294	281	114	125	144
PREC FIFTEEN	408	346	341	208	246	275
PREC SIXTEEN	277	244	233	173	195	222
PREC SEVENTEEN	188	175	157	130	144	161
PREC EIGHTEEN	86	59	59	29	43	51
PREC NINETEEN	123	90	93	37	56	46
PREC TWENTY	51	132	127	97	90	113
PREC 21	96	79	82	38	39	57
PREC 22	105	76	88	40	47	40
PREC 23	244	205	202	116	129	162
PREC 24	963	830	823	421	505	569
PREC 25	248	220	385	115	125	139
26-A	18	13	15	32	36	37
26-B	122	100	74	96	104	134
PREC 27	458	378	373	287	344	386
COUNTY TOTALS	8,244	7,213	7,224	3,953	4,500	5,171



UNION COUNTY  
 VOTES CAST FOR CONSTITUTIONAL AMENDMENTS  
 IN GENERAL ELECTION HELD IN  
 SOUTH CAROLINA, NOVEMBER 2, 1976

STATEWIDE CONSTITUTIONAL AMENDMENTS

PRECINCTS	IN FAVOR OF AMENDMENT			OPPOSED TO AMENDMENT		
	NO. 1	NO. 2	NO. 3	NO. 1	NO. 2	NO. 3
OTTARAY	45	38	46	33	34	24
WD 1 PREC 1	412	385	395	195	205	203
WD 1 PREC 2	286	292	281	129	117	128
WARD 2	445	417	423	168	174	176
WARD 3	306	292	286	150	158	169
WD 4 PREC 1	369	348	337	179	190	205
WD 4 PREC 2	165	156	147	97	102	111
EXCELSIOR MILL	442	417	397	232	249	274
BONHAM	114	107	111	82	90	86
MONARCH BOX 1	29	26	24	50	52	60
MCNARCH BOX 2	9	10	12	17	16	14
BUFFALO BOX 1	255	250	221	166	172	203
EAST BUFFALO	102	90	81	57	62	69
COLERAIN	11	8	9	22	25	24
PUTMAN	77	69	68	85	90	93
PARHAM	16	15	12	31	32	34
OAKLAND	46	43	48	39	42	36
WEST SPRINGS	72	78	73	42	41	43
CROSS KEYS	116	114	117	64	68	71
BLACK ROCK	62	66	42	40	37	59
CARLISLE	107	100	103	58	61	57
SANTUC	144	121	142	68	86	66
MEADOWES	47	20	26	18	39	35
ADAMSBURG	89	86	84	73	74	77
KELTCN	148	145	138	85	91	103
LOCKHART BOX 1	106	103	98	80	81	94
LOCKHART BOX 2	141	125	125	118	126	113
JONESVILLE B1	175	164	140	166	165	193
JONESVILLE B2	184	154	152	132	134	135
JONESVILLE BOX	27	35	34	26	13	17
ABSENTEE	144	132	128	44	53	61
COUNTY TOTALS	4,691	4,406	4,300	2,746	2,879	3,033

WILLIAMSBURG COUNTY  
 VOTES CAST FOR CONSTITUTIONAL AMENDMENTS  
 IN GENERAL ELECTION HELD IN  
 SOUTH CAROLINA, NOVEMBER 2, 1976

STATEWIDE CONSTITUTIONAL AMENDMENTS

PRECINCTS	IN FAVOR OF AMENDMENT			OPPOSED TO AMENDMENT		
	NO. 1	NO. 2	NO. 3	NO. 1	NO. 2	NO. 3
BLACK RIVER	101	67	56	36	49	53
BLOOMINGVALE	80	72	65	152	58	60
CADES	285	119	252	85	252	104
CEDAR SWAMP	86	64	69	83	98	93
CENTRAL	84	62	57	27	35	36
EARLES	243	253	237	24	33	21
EBENEZER	169	164	168	35	34	35
GREELEYVILLE	81	101	91	70	70	70
HARMONY	60	55	83	34	52	36
HEBRON	159	157	150	71	71	88
HEMINGWAY	677	593	578	176	217	219
HENRY	56	48	63	10	16	9
INDIANTOWN	129	113	119	39	53	44
KINGSTREE NO. 1	902	837	941	324	442	403
KINGSTREE NO. 2	390	315	322	23	23	25
KINGSTREE NO. 3	471	325	369	137	243	190
LANE	196	112	95	220	202	219
LENUDS	0	1	0	31	30	31
MIDWAY	184	104	106	78	150	138
MILLWOOD	53	44	45	100	103	103
MORRISVILLE	22	11	20	7	17	8
MT VERON	37	32	36	38	47	46
NESMITH	60	50	47	248	254	257
OAK RIDGE	25	23	22	5	5	7
PERGAMOS	190	178	178	45	52	46
PINEY FOREST	93	85	109	156	142	142
POPLAR HILL	42	28	32	67	81	77
SALTERS	73	70	55	40	42	49
SANDY BAY	116	92	80	66	78	102
SINGLETARY	63	60	62	10	9	12
SUTTONS	37	20	15	17	9	14
TRIO	185	185	185	418	418	418
WORKMAN	11	7	9	1	15	12
MUDDY CREEK	84	82	82	9	11	11
ABSENTEE	148	130	110	69	79	96
COUNTY TOTALS	5,592	4,659	4,908	2,951	3,490	3,274

YORK COUNTY  
 VOTES CAST FOR CONSTITUTIONAL AMENDMENTS  
 IN GENERAL ELECTION HELD IN  
 SOUTH CAROLINA, NOVEMBER 2, 1976

STATEWIDE CONSTITUTIONAL AMENDMENTS

PRECINCTS	IN FAVOR OF AMENDMENT			OPPOSED TO AMENDMENT		
	NO. 1	NO. 2	NO. 3	NO. 1	NO. 2	NO. 3
BETHANY	103	98	78	68	67	92
BETHEL	561	531	473	169	209	282
BLAIRSVILLE	94	94	140	31	35	19
BOWLING GREEN	44	43	39	32	31	39
BULLOCKS CREEK	31	29	23	12	15	17
CANNON MILL	167	149	168	85	95	86
CATAWBA	119	108	115	66	71	55
CLOVER NO 1	423	368	355	211	239	263
CLOVER NO 2	172	166	160	136	139	139
COTTON BELT	86	77	85	52	61	56
DELPHOS	74	78	65	36	35	38
EBENEZER	961	903	900	295	336	368
FILBERT	102	95	86	56	61	56
FORT MILL NO 1	425	406	387	141	156	184
FORT MILL NO 2	359	342	295	169	180	232
FORT MILL NO 3	488	460	383	164	186	266
HICKORY GROVE	130	126	114	59	58	68
HIGHLAND PARK	374	325	306	151	179	201
HOPEWELL	6	5	14	8	10	5
LESLIE NO. 1	263	230	222	134	171	169
MCCONNELLSVILLE	111	116	121	79	71	62
MT HOLLY	433	319	406	154	214	163
NEWPORT	249	218	221	72	95	99
NEW ZION	33	21	25	14	20	18
NORTHSIDE	225	186	197	118	133	133
DAK RIDGE	271	233	247	129	154	151
OCDEN	93	87	92	51	56	58
RED RIVER	41	38	40	29	37	36
ROCK HILL NO 1	159	148	143	62	72	79
ROCK HILL NO 2	264	319	298	97	108	124
ROCK HILL NO 3	473	421	386	149	159	161
ROCK HILL NO 4	255	222	224	82	92	95
ROCK HILL NO 5	901	866	892	245	253	265
ROCK HILL NO 6	523	471	443	256	277	313
ROCK HILL NO 7	606	476	533	256	302	310
SANTIAGO	30	23	35	22	28	18
SHARON	96	100	106	87	94	71
SMYRNA	62	42	25	20	37	53
TIRZAH	96	78	91	45	53	53
YORK NO 1	340	292	261	158	171	212
YORK NO 2	449	424	427	197	203	246
INDIA HOOK	726	622	616	305	376	360
EDGEWOOD	248	241	244	70	72	62
FEWELL PARK	353	315	301	379	105	122
FORT MILL NO 4	330	325	296	117	115	151
LESLIE NO. 2	417	349	347	188	231	261
MT. GALLANT	467	445	405	176	186	232
NORTHWESTERN	311	274	260	117	151	174
ABSENTEE	416	375	346	97	147	164
COUNTY TOTALS	13,960	12,679	12,436	5,846	6,346	6,881

**BAMBERG COUNTY  
LOCAL CONSTITUTIONAL AMENDMENT  
VOTED ON IN GENERAL ELECTION  
HELD IN SOUTH CAROLINA  
NOVEMBER 2, 1976  
(Bonded Indebtedness Limitation)**

**School District No. 1 of Bamberg County**

Shall Section 5 of Article X of the Constitution of this State be amended so as to allow Bamberg County School District Number 1 to incur bonded indebtedness not exceeding seventy-five percent of the assessed value of all taxable property in the district and delete references to School District Number 3 which no longer exists?

BAMBERG COUNTY  
 VOTES CAST FOR CONSTITUTIONAL AMENDMENTS  
 IN GENERAL ELECTION HELD IN  
 SOUTH CAROLINA, NOVEMBER 2, 1976

LOCAL CONSTITUTIONAL AMENDMENTS

PRECINCTS	IN FAVOR OF THE AMENDMENT NO. 1	OPPOSED TO THE AMENDMENT NO. 1
COLSTON	28	92
EDISTO	41	123
EHRHARDT	189	331
EAST DENMARK	259	770
GOVAN	9	85
HIGHTOWERS MILL	10	20
HUNTERS CHAPEL	36	76
KEARSE	7	62
LITTLE SWAMP	16	81
OLAR	64	228
SOUTH BAMBERG	367	573
WEST DENMARK	201	463
NORTH BAMBERG	351	532
COUNTY TOTALS	1,578	3,436

**BARNWELL COUNTY  
LOCAL CONSTITUTIONAL AMENDMENT  
VOTED ON IN GENERAL ELECTION  
HELD IN SOUTH CAROLINA  
NOVEMBER 2, 1976  
(Bonded Indebtedness Limitation)**

**School District No. 45 of Barnwell County**

Shall Section 5 of Article X of the Constitution of this State be amended so as to permit Barnwell County School District No. 45 to increase its bonded indebtedness up to thirty percent of the assessed value of the taxable property therein; with the written approval of the county governing body for any such indebtedness exceeding fifteen percent, and to exclude such indebtedness from the limitation of aggregate indebtedness upon any territory in the county?

BARNWELL COUNTY  
 VOTES CAST FOR CONSTITUTIONAL AMENDMENTS  
 IN GENERAL ELECTION HELD IN  
 SOUTH CAROLINA, NOVEMBER 2, 1976

LOCAL CONSTITUTIONAL AMENDMENTS

PRECINCTS	IN FAVOR OF THE AMENDMENT	OPPOSED TO THE AMENDMENT
	NO. 1	NO. 1
BARNWELL NO. 1	308	489
BARNWELL NO. 2	274	554
BARNWELL NO. 3	300	527
BLACKVILLE	81	440
BOILING SPRINGS	8	51
DOUBLE POND	1	17
ELKO	84	82
FRIENDSHIP	37	83
KLINE	115	85
HEALING SPRINGS	8	100
HERCULES	20	76
HILDA	57	135
OAK GROVE	41	17
SNELLING	92	89
REEDY BRANCH	17	75
SILOAM	17	21
WILLISTON 1 A-J	365	381
WILLISTON 2 K-Z	322	297
YENOME	24	19
COUNTY TOTALS	2,171	3,538

**DILLON COUNTY  
LOCAL CONSTITUTIONAL AMENDMENT  
VOTED ON IN GENERAL ELECTION  
HELD IN SOUTH CAROLINA  
NOVEMBER 2, 1976  
(Bonded Indebtedness Limitation)**

**Dillon County**

Shall Section 5 of Article X of the Constitution of this State be amended so as to permit Dillon County to incur bonded indebtedness for school purposes in an amount not exceeding twenty-five percent of the assessed value of all taxable property within the county and to exclude such indebtedness from the limitation of aggregate indebtedness upon any territory in the county?



DILLON COUNTY  
 VOTES CAST FOR CONSTITUTIONAL AMENDMENTS  
 IN GENERAL ELECTION HELD IN  
 SOUTH CAROLINA, NOVEMBER 2, 1976

LOCAL CONSTITUTIONAL AMENDMENTS

PRECINCTS	IN FAVOR OF THE AMENDMENT NO. 1	OPPOSED TO THE AMENDMENT NO. 1
EAST DILLON	413	629
WEST DILLON	224	404
SOUTH DILLON	299	485
LATTA	308	621
NEW HOLLY	32	44
LAKE VIEW	234	485
KEMPER	39	83
GADDY'S MILL	12	101
MT CALVARY	140	180
BERMUDA	26	101
PLEASANT HILL	24	125
HAMER	85	237
OAKLAND	32	67
CAROLINA	41	43
LITTLE ROCK	63	197
MINTURN	10	48
OAK GROVE	70	298
MANNING	57	134
FLOYDALE	61	191
FORK	86	209
ABSENTEE VOTES	151	150
COUNTY TOTALS	2,407	4,832

**FLORENCE COUNTY  
LOCAL CONSTITUTIONAL AMENDMENT  
VOTED ON IN GENERAL ELECTION  
HELD IN SOUTH CAROLINA  
NOVEMBER 2, 1976  
(Bonded Indebtedness Limitation)**

**School District No. 1 of Florence County**

“Shall Section 5 of Article X of the Constitution of this State be amended so as to permit School District No. 1 of Florence County to increase its bonded indebtedness up to thirty percent of the assessed value of the taxable property therein and to exclude such indebtedness from the limitation of aggregate indebtedness upon any territory in the county?”

FLORENCE COUNTY  
 VOTES CAST FOR CONSTITUTIONAL AMENDMENTS  
 IN GENERAL ELECTION HELD IN  
 SOUTH CAROLINA, NOVEMBER 2, 1976

LOCAL CONSTITUTIONAL AMENDMENTS

PRECINCTS	IN FAVOR OF THE AMENDMENT	OPPOSED TO THE AMENDMENT
	NO. 1	NO. 1
BACK SWAMP	50	79
BROOKGREEN	405	482
CARTERSVILLE	68	94
CLAUSSEN	122	162
COLES CR ROADS	371	418
VOX	86	86
COWARDS NO. 1	55	167
COWARDS NO. 2	52	86
EBENEZER	737	509
EFFINGHAM	225	95
ELIM	60	111
EVERGREEN	204	271
FLORENCE NO. 1	103	480
FLORENCE NO. 2	389	485
FLORENCE NO. 3	267	304
FLORENCE NO. 4	262	253
FLORENCE NO. 5	196	327
FLORENCE NO. 6	303	295
FLORENCE NO. 7	562	461
FLORENCE NO. 8	610	589
FRIENDFIELD	42	95
GLENWOOD	47	137
GREENWOOD	431	502
HANNAH	118	139
HIGH HILL	31	117
SARDIS	36	98
JOHNSONVILLE	460	328
KINGSBURG	136	57
LAKE CITY NO. 1	222	302
LAKE CITY NO. 2	263	286
LAKE CITY NO. 3	197	280
LAKE CITY NO. 4	57	52
LEO	42	53
MARS BLUFF	530	677
MCALLISTER MILL	60	125
OAK GROVE	35	144
OLANTA	151	238
PAMPLICO 1	207	226
PROSPECT	27	40
QUINBY	325	266
SALEM	19	68
SCRANTON	26	62
STONE	103	131
TANSBAY	240	263
TIMMONSVILLE	465	551
PAMPLICO 2	166	229
FLORENCE NO. 9	316	508
FLORENCE NO. 10	161	190
FLORENCE NO. 11	296	348
FLORENCE NO. 12	411	298
FLORENCE NO. 14	490	394
DELMAE	548	734
SPAULDING	198	167
GILBERT	129	206
ABSENTEE VOTES	361	278
COUNTY TOTALS	12,473	14,343

**OCONEE COUNTY  
LOCAL CONSTITUTIONAL AMENDMENT  
VOTED ON IN GENERAL ELECTION  
HELD IN SOUTH CAROLINA  
NOVEMBER 2, 1976  
(Bonded Indebtedness Limitation)**

**Oconee County**

“Shall Section 5 of Article X of the Constitution of this State be amended so as to increase the limitation upon the bonded indebtedness of Oconee County and to authorize the county to incur bonded indebtedness to an amount not exceeding twenty percent of the assessed value of the taxable property in the county?”

ORANGEBURG COUNTY  
VOTES CAST FOR CONSTITUTIONAL AMENDMENTS  
IN GENERAL ELECTION HELD IN  
SOUTH CAROLINA, NOVEMBER 2, 1976

LOCAL CONSTITUTIONAL AMENDMENTS

PRECINCTS	IN FAVOR OF THE AMENDMENT		OPPOSED TO THE AMENDMENT	
	NO. 1	NO. 2	NO. 1	NO. 2
ORANGEBURG WD1	255	242	259	240
ORANGEBURG WD 2	176	165	90	83
ORANGEBURG WD 3	70	62	79	79
ORANGEBURG WD 4	341	318	100	99
ORANGEBURG WD 5	270	258	147	140
ORANGEBURG WD 6	183	170	227	211
ORANGEBURG WD 7	408	412	503	486
ORANGEBURG WD 8	184	182	170	172
ORANGEBURG WD 9	45	140	202	199
SUBURBAN NO. 1	817	819	346	319
SUBURBAN NO. 2	753	654	428	371
SUBURBAN NO. 3	242	216	162	148
SUBURBAN NO. 4	67	63	80	78
SUBURBAN NO. 5	222	224	183	182
SUBURBAN NO. 6	132	140	142	144
SUBURBAN NO. 7	478	456	624	600
BETHEL	37	36	87	83
NORTH BOWMAN	425	433	308	300
SOUTH BOWMAN	320	303	163	146
N BRANCHVILLE	192	168	175	174
S BRANCHVILLE	93	88	109	94
COPE	14	111	23	113
CORDOVA	249	303	229	256
EDISTO	31	35	111	118
ELLDREE	348	353	245	210
N EUTAWVILLE	183	137	90	70
S EUTAWVILLE	408	239	92	71
FOUR HOLES	85	74	131	127
EAST HOLLY HILL	536	465	97	79
WEST HOLLY HILL	305	244	275	224
JAMISON	76	66	74	69
LIMESTONE	118	112	81	76
NEESES-LIVINGS	101	109	200	180
EAST NORTH	164	150	206	203
WEST NORTH	175	154	156	138
NORWAY	140	124	303	286
PINE HILL-BOLEN	173	216	166	198
PROVIDENCE	144	148	96	92
ROWESVILLE	38	32	34	31
SANTEE	448	399	101	97
E SPRINGFIELD	154	151	118	118
W SPRINGFIELD	162	147	104	95
VANCE	444	392	65	72
ABSENTEE VOTES	245	248	230	239
COUNTY TOTALS	10,451	9,958	7,811	7,510

**SALUDA COUNTY  
LOCAL CONSTITUTIONAL AMENDMENT  
VOTED ON IN GENERAL ELECTION  
HELD IN SOUTH CAROLINA  
NOVEMBER 2, 1976  
(Bonded Indebtedness Limitation)**

**School District No. 1 of Saluda County**

“Shall Section 5 of Article X of the Constitution of this State be amended so as to permit Saluda County School District No. 1 to increase its bonded indebtedness up to sixteen percent of the assessed value of the taxable property therein and to exclude such indebtedness from the limitation of aggregate indebtedness upon any territory in the county?”

OCONEE COUNTY  
 VOTES CAST FOR CONSTITUTIONAL AMENDMENTS  
 IN GENERAL ELECTION HELD IN  
 SOUTH CAROLINA, NOVEMBER 2, 1976

LOCAL CONSTITUTIONAL AMENDMENTS

PRECINCTS	IN FAVOR OF THE AMENDMENT	OPPOSED TO THE AMENDMENT
	NO. 1	NO. 1
CORINTH	27	123
EARLES GROVE	36	97
RAVENEL	268	218
FAIR PLAY	97	167
FRIENDSHIP	109	139
HOLLY SPRINGS	19	85
KEOWEE	154	277
LCNG CREEK	17	75
MT REST	123	220
MADISON	50	100
NEWRY	54	65
OAKWAY	105	199
PROVIDENCE	64	54
RETURN	39	96
WYCHLAND	31	62
SALEM	171	308
SENECA NO. 1	647	802
SENECA NO. 2	700	878
SHILOH	80	153
SOUTH UNION	23	67
TAMASSEE	74	149
TOKEENA	40	124
UTICA	84	163
WALHALLA NO. 1	406	548
WALHALLA NO. 2	401	592
WESTMINSTER 1	295	423
WESTMINSTER 2	431	498
WEST UNION	121	229
ABSENTEE VOTES	130	117
COUNTY TOTALS	4,796	7,028

**ORANGEBURG COUNTY  
LOCAL CONSTITUTIONAL AMENDMENTS  
VOTED ON IN GENERAL ELECTION  
HELD IN SOUTH CAROLINA  
NOVEMBER 2, 1976  
(Bonded Indebtedness Limitation)**

**Amendment No. 1  
School District No. 3 of Orangeburg County**

“Shall Section 5 of Article X of the Constitution of this State be amended so as to permit School District No. 3 of Orangeburg County to increase its bonded indebtedness up to thirty-five percent of the assessed value of the taxable property therein and to exclude such indebtedness from the limitation of aggregate indebtedness upon any territory in the county?”

**Amendment No. 2  
Edisto School District No. 4 of Orangeburg County**

“Shall Section 5 of Article X of the Constitution of this State be amended so as to permit Edisto School District No. 4 of Orangeburg County to increase its bonded indebtedness up to thirty percent of the assessed value of the taxable property therein, and to exclude such indebtedness from the limitation of aggregate indebtedness upon any municipality or political subdivision of the county or State covering or partially extending over the territory of the district?”



## CHARLESTON VOTER REGISTRATION BREAKDOWN BY RACE REPORT

PRECINCT NAME	INDIAN	ORIENTAL	BLACK	WHITE	TOTAL
ISLE OF PALMS NO. 1				1,121	1,121
ISLE OF PALMS NO. 2				703	703
MT. PLEASANT NO. 1				841	1,161
MT. PLEASANT NO. 2		1	13	1,474	1,488
MT. PLEASANT NO. 3		3	3	1,034	1,040
MT. PLEASANT NO. 4		2	35	1,733	1,770
CHRIST CHURCH NO. 1			231	716	947
CHRIST CHURCH NO. 2			343	96	439
CHRIST CHURCH NO. 3			417	678	1,095
CHRIST CHURCH NO. 4			524	133	657
DEER PARK NO. 1		11	77	1,314	1,402
DEER PARK NO. 2			18	1,001	1,019
MIDLAND PARK		2	283	874	1,159
LAMBS		22	63	2,000	2,085
WANDO-WOODS-WAYLYN NO. 1		1	7	219	227
WANDO WOODS-WAYLYN NO. 2			90	1,169	1,259
WANDO WOODS-WAYLYN NO. 3	1	3	182	1,286	1,472
AZALEA NO. 1		1	490	466	957
AZALEA NO. 2		1	510	506	1,017
NORTH CHARLESTON NO. 1	1	2	79	565	647
NORTH CHARLESTON NO. 2	2		240	514	756
NORTH CHARLESTON NO. 3		1	357	398	756
NORTH CHARLESTON NO. 4	1		706	240	947
NORTH CHARLESTON NO. 5		1	6	1,168	1,175
NORTH CHARLESTON NO. 6	1	2	9	1,024	1,036
NORTH CHARLESTON NO. 7		1	11	1,240	1,252
NORTH CHARLESTON NO. 8			16	915	931
NORTH CHARLESTON NO. 9			12	643	655
NORTH CHARLESTON NO. 10	1	2	874	488	1,365
NORTH CHARLESTON NO. 11			71	505	576
NORTH CHARLESTON NO. 12		2	145	416	563
ST PHILLIP'S AND ST. MICHAEL'S			1,189	59	1,248
GARDEN KIAWAH			543	178	721
FOLLY BEACH	1		1	1,103	1,105
JAMES ISLAND NO. 1			690	416	1,106
JAMES ISLAND NO. 2			627	312	939
JAMES ISLAND NO. 3		1	24	862	887
JAMES ISLAND NO. 4		2	9	1,324	1,335
JAMES ISLAND NO. 5			2	852	854
JAMES ISLAND NO. 6			246	1,289	1,535
JAMES ISLAND NO. 7			49	1,061	1,110
JAMES ISLAND NO. 8		2	13	1,017	1,032
JAMES ISLAND NO. 9			167	738	905
JAMES ISLAND NO. 10			180	683	863
JAMES ISLAND NO. 11			5	1,077	1,082
ST. ANDREWS NO. 1			193	829	1,022
ST. ANDREWS NO. 2			19	589	608
ST. ANDREWS NO. 3			489	162	651
ST. ANDREWS NO. 4		1	13	1,253	1,267
ST. ANDREWS NO. 5			11	515	526
ST. ANDREWS NO. 6		1	471	711	1,183
ST. ANDREWS NO. 7		1	87	802	890
ST. ANDREWS NO. 8			66	1,503	1,569
ST. ANDREWS NO. 9			229	1,165	1,394
ST. ANDREWS NO. 10		3	311	445	759
ST. ANDREWS NO. 11		2	22	865	889
JOHN'S ISLAND NO. 1			486	982	1,468
JOHN'S ISLAND NO. 2			702	762	1,464
WADMALAW ISLAND			842	238	1,080
MEGGETT		1	1,126	668	1,795
RAVENEL			485	456	941
ADAMS RUN			1,077	336	1,413
LADSON	1		258	670	929
EDISTO ISLAND			566	124	690
SULLIVAN'S ISLAND		1	11	1,054	1,066
AWENDAW			386	175	561
MCCLELLANVILLE		1	799	317	1,117
CHARLESTON NO. 1		1	3	1,406	1,410
CHARLESTON NO. 2			131	1,291	1,422
CHARLESTON NO. 3			626	460	1,086
CHARLESTON NO. 4			1,181	49	1,230
CHARLESTON NO. 5			964	23	987
CHARLESTON NO. 6			1,335	27	1,362
CHARLESTON NO. 7			1,388	88	1,476
CHARLESTON NO. 8	1	2	1,064	98	1,165
CHARLESTON NO. 9		1	1,024	192	1,217
CHARLESTON NO. 10			519	628	1,147
CHARLESTON NO. 11		2	658	857	1,517

## CHARLESTON CONTINUED

PRECINCT NAME	INDIAN	ORIENTAL	BLACK	WHITE	TOTAL
CHARLESTON NO. 12	1	1	929	71	1,002
CHARLESTON NO. 13			1,145	11	1,156
CHARLESTON NO. 14	2	5	1,156	71	1,234
CHARLESTON NO. 15			575	374	949
CHARLESTON NO. 16			87	1,128	1,215
CHARLESTON NO. 17		1	240	824	1,065
CHARLESTON NO. 18			31	1,264	1,295
CHARLESTON NO. 19			6	1,410	1,416
CHARLESTON NO. 20		1	54	1,440	1,495
CHARLESTON NO. 21		2	43	1,243	1,288
CHARLESTON NO. 22			72	1,043	1,115
CHARLESTON NO. 23		1	403	733	1,137
CHARLESTON NO. 24			176	1,099	1,275
CHARLESTON NO. 25			6	1,276	1,282
CHARLESTON NO. 26				1,342	1,342
CHARLESTON NO. 27				1,335	1,336
COUNTY TOTALS	13	91	32,343	70,855	103,302

CHEROKEE VOTER REGISTRATION  
BREAKDOWN BY RACE REPORT

PRECINCT NAME	INDIAN	ORIENTAL	BLACK	WHITE	TOTAL
ALLENS				651	651
ALMA MILLS			17	607	624
ANTIOCH			4	218	222
ASHWORTH			13	259	272
BROWN'S MILL			20	74	94
BUFFALO			19	223	242
BUTLER			4	116	120
CHEROKEE FALLS				310	310
DRAYTONVILLE			19	428	447
EZELL'S			13	298	311
GAFFNEY NO. 1			9	716	725
GAFFNEY NO. 2			465	811	1,276
GAFFNEY NO. 3			318	905	1,223
GAFFNEY NO. 4			179	699	878
GAFFNEY NO. 5			27	613	640
GAFFNEY NO. 6	1	1	227	1,085	1,314
GOUCHER			14	259	273
GRASSY POND			55	303	358
HOLLY GROVE			3	174	177
KING'S CREEK			8	137	145
LIMESTONE MILL			13	560	573
MACEDONIA			40	334	374
METCALF				163	163
MORGAN			10	249	259
MUSCGROVE			9	145	154
NINETY NINE			3	108	111
PLEASANT GROVE			84	157	241
RAVENNA			10	110	120
SARRATTS			6	86	92
THICKETY			24	224	248
TIMBER RIDGE			13	40	53
WHITE PLAINS			1	139	140
WILKINSVILLE			16	121	137
WOOD'S			1	61	62
LITTLE JOHN'S			6	110	116
CENTRAL			137	652	789
PLEASANT MEADOWS			211	394	605
BLACKSBURG WARD NO. 1			133	449	582
BLACKSBURG WARD NO. 2			103	182	285
BLACKSBURG WARD NO. 3			8	176	184
BLACKSBURG WARD NO. 4			21	527	548
COUNT TOTALS	1	1	2,263	13,873	16,138

SALUDA COUNTY  
 VOTES CAST FOR CONSTITUTIONAL AMENDMENTS  
 IN GENERAL ELECTION HELD IN  
 SOUTH CAROLINA, NOVEMBER 2, 1976

LOCAL CONSTITUTIONAL AMENDMENTS

PRECINCTS	IN FAVOR OF THE AMENDMENT	OPPOSED TO THE AMENDMENT
	NO. 1	NO. 1
PLEASANT CROSS	31	79
BIG CREEK	58	24
PLUM BRANCH	49	23
CENTENNIAL	50	45
RICHLAND	73	63
CLYDE	42	61
SARDIS	58	27
COOL SPRING	30	31
SALUDA NO 1	425	201
DENNY	81	31
SALUDA NO 2	395	297
EULALA	33	20
ZOAR	50	53
FAIRFAX	28	33
ONETTA	45	45
FAIRVIEW	65	31
RED HILL	12	32
FRUIT HILL	11	15
RIDGE SPRING	177	163
HIGGINS	56	61
SUMTER	13	9
HOLLY	72	96
WARD	77	79
HOLLYWOOD	250	49
BATESBURG-SAL	38	53
MAYSON	109	41
HOLSTONS	69	61
MERCHANT	52	14
TILLMAN	10	27
MT WILLING	64	79
OAK GROVE	37	50
PLEASANT GROVE	77	89
DELMAR	44	39
ABSENTEE VOTES	44	20
COUNTY TOTALS	2,725	2,041

**SUMTER COUNTY  
LOCAL CONSTITUTIONAL AMENDMENTS  
VOTED ON IN GENERAL ELECTION  
HELD IN SOUTH CAROLINA  
NOVEMBER 2, 1976  
(Bonded Indebtedness Limitation)**

**Amendment No. 1  
School District No. 2 of Sumter County**

“Shall Section 5 of Article X of the Constitution of this State be amended so as to permit School District No. 2 of Sumter County to increase its bonded indebtedness up to twenty-five percent of the assessed value of the taxable property therein and to exclude such indebtedness from the limitation of aggregate indebtedness upon any territory in the county?”

**Amendment No. 2  
School District No. 17 of Sumter County**

“Shall Section 5 of Article X of the Constitution of this State be amended so as to permit School District No. 17 of Sumter County to increase its bonded indebtedness up to forty-five percent of the assessed value of the taxable property therein and to exclude such indebtedness from the limitation of aggregate indebtedness upon any territory in the county?”

SUMTER COUNTY  
 VOTES CAST FOR CONSTITUTIONAL AMENDMENTS  
 IN GENERAL ELECTION HELD IN  
 SOUTH CAROLINA, NOVEMBER 2, 1976

LOCAL CONSTITUTIONAL AMENDMENTS

PRECINCTS	IN FAVOR OF THE AMENDMENT		OPPOSED TO THE AMENDMENT	
	NO. 1	NO. 2	NO. 1	NO. 2
PREC. NO. ONE	53	63	61	64
PREC. NO. TWO	278	243	221	245
PREC. NO. THREE	256	225	328	334
PREC. NO. FOUR	67	61	97	99
5-A-MAYESVILLE	51	56	68	65
5-B-SALEM	19	17	13	13
6-A-TAYLORS	21	25	74	74
6-B-SHILOH	42	42	28	25
6-C-PLEA GROVE	11	5	37	42
6-D-TRINITY	9	15	48	46
PREC SEVEN	131	110	388	375
PREC EIGHT	123	153	331	340
PREC. NO. NINE	174	208	182	207
PREC. NO. TEN	400	432	460	498
PREC ELEVEN	531	595	672	715
PREC TWELVE	325	377	393	409
PREC THIRTEEN	194	211	294	321
PREC FOURTEEN	179	199	246	260
PREC FIFTEEN	233	254	260	383
PREC SIXTEEN	137	161	330	351
PREC SEVENTEEN	102	105	212	243
PREC EIGHTEEN	38	47	68	67
PREC NINETEEN	72	82	48	57
PREC TWENTY	112	120	115	138
PREC 21	67	105	70	86
PREC 22	61	100	57	56
PREC 23	185	193	194	229
PREC 24	558	671	701	771
PREC 25	194	143	178	193
26-A	21	16	32	39
26-B	81	75	172	129
PREC 27	275	251	517	520
COUNTY TOTALS	5,000	5,360	6,895	7,394



**VOTER REGISTRATION  
STATISTICS**

**A 20 YEAR HISTORY  
OF VOTER REGISTRATION  
IN SOUTH CAROLINA  
1956 - 1976**



## REGISTRATION OF VOTERS IN SOUTH CAROLINA

	1956	1958	1960	1962	1964	1966
Abbeville.....	9,101	5,547	6,323	6,513	7,184	7,437
Aiken.....	28,188	20,142	24,860	29,061	36,266	43,880
Allendale.....	3,504	2,561	2,650	2,980	3,257	4,308
Anderson.....	36,607	23,278	27,411	30,270	35,226	35,877
Bamberg.....	5,571	3,660	4,169	4,253	5,404	6,022
Barnwell.....	9,628	5,317	6,270	6,974	8,008	9,200
Beaufort.....	8,035	4,141	5,875	9,450	8,165	10,902
Berkeley.....	10,191	7,073	8,650	8,887	13,065	14,498
Calhoun.....	3,300	1,780	2,171	2,177	2,946	4,478
Charleston.....	54,136	40,136	43,419	48,787	63,474	63,143
Cherokee.....	15,715	11,245	11,782	14,440	15,260	15,948
Chester.....	11,551	9,145	10,599	10,125	12,217	12,103
Chesterfield.....	17,046	9,602	10,144	10,813	11,704	14,016
Clarendon.....	6,392	3,780	4,151	4,736	4,519	10,762
Colleton.....	9,691	6,437	7,129	7,832	9,387	10,975
Darlington.....	22,666	12,614	13,497	14,417	15,881	17,832
Dillon.....	9,808	5,745	6,848	7,527	8,909	9,769
Dorchester.....	8,239	5,785	7,446	7,595	9,056	12,198
Edgefield.....	6,264	3,540	3,855	4,030	4,623	5,094
Fairfield.....	6,376	4,966	5,153	5,322	6,275	7,274
Florence.....	28,647	17,797	19,469	23,332	25,590	30,662
Georgetown.....	9,062	5,608	7,422	10,366	10,978	11,763
Greenville.....	55,933	51,159	54,084	60,000	67,035	75,038
Greenwood.....	17,058	11,654	17,539	13,867	16,264	18,928
Hampton.....	6,037	3,462	3,810	4,773	5,612	6,443
Horry.....	24,503	15,122	17,616	17,017	22,001	24,546
Jasper.....	3,235	2,461	2,858	3,077	3,780	4,580
Kershaw.....	10,444	9,813	10,179	11,074	11,881	13,703
Lancaster.....	14,252	12,977	14,034	17,485	18,065	20,305
Laurens.....	19,259	11,033	11,033	11,721	13,543	16,771
Lee.....	4,470	4,908	5,076	5,328	5,521	7,111
Lexington.....	17,515	14,333	17,000	18,724	23,071	26,945
McCormick.....	2,428	1,401	1,787	1,965	2,210	3,476
Marion.....	10,403	6,279	6,894	7,716	7,351	10,444
Marlboro.....	11,497	7,503	8,142	8,616	8,352	9,635
Newberry.....	13,687	8,482	9,435	10,095	11,471	13,356
Oconee.....	12,777	8,294	10,639	11,345	13,596	13,980
Orangeburg.....	16,095	12,394	14,617	15,730	20,098	23,540
Pickens.....	15,019	10,749	11,106	15,087	16,851	16,759
Richland.....	47,574	38,775	43,802	50,734	60,940	69,766
Saluda.....	6,982	4,335	4,662	5,406	5,950	6,442
Spartanburg.....	63,965	44,407	47,519	52,057	58,945	64,005
Sumter.....	12,790	9,754	10,476	11,463	14,017	21,430
Union.....	16,933	11,663	11,433	13,008	14,510	14,151
Williamsburg.....	10,097	6,407	6,942	7,827	9,836	15,030
York.....	28,471	18,941	21,013	22,691	24,368	27,615
<b>TOTAL.....</b>	<b>762,162</b>	<b>536,205</b>	<b>595,989</b>	<b>666,694</b>	<b>772,572</b>	<b>888,090</b>

**SOUTH CAROLINA STATE ELECTION COMMISSION**  
**NUMBER OF REGISTERED VOTERS**  
**BREAKDOWN BY RACE**  
**OCTOBER 5, 1968**

County	Indian	Oriental	Black	White	Total
Abbeville .....		2	1,229	5,998	7,229
Aiken .....			5,129	26,769	31,898
Allendale .....			1,909	2,222	4,131
Anderson .....	1		2,996	26,189	29,186
Bamberg .....			2,246	3,698	5,944
Barnwell .....			2,234	5,542	7,776
Beaufort .....		5	4,359	5,850	10,214
Berkeley .....	1	4	6,096	11,451	17,552
Calhoun .....			1,451	2,166	3,617
Charleston .....	1	12	18,560	51,748	70,321
Cherokee .....	2	1	1,817	12,037	13,857
Chester .....			3,052	8,068	11,120
Chesterfield .....			3,445	10,944	14,389
Clarendon .....			4,677	5,316	9,993
Colleton .....	2		3,550	7,220	10,772
Darlington .....			5,103	13,167	18,270
Dillon .....	19	1	2,695	6,773	9,488
Dorchester .....	1		4,557	9,019	13,577
Edgefield .....			1,207	3,538	4,745
Fairfield .....			3,627	4,163	7,790
Florence .....	1		9,549	22,910	32,460
Georgetown .....			4,594	7,743	12,337
Greenville .....	2	2	8,884	64,793	73,681
Greenwood .....		1	2,942	14,648	17,591
Hampton .....		1	2,391	4,223	6,615
Horry .....	1		3,822	18,869	22,692
Jasper .....			1,610	2,131	3,741
Kershaw .....	1		2,629	10,070	12,700
Lancaster .....			2,669	14,097	16,766
Laurens .....			2,971	12,569	15,540
Lee .....	1		2,778	4,045	6,824
Lexington .....	1		3,142	26,481	29,624
McCormick .....		1	1,136	1,748	2,885
Marion .....	6		3,659	5,868	9,533
Marlboro .....	1		3,105	7,146	10,252
Newberry .....	1		2,226	10,030	12,257
Oconee .....		2	1,119	12,430	13,551
Orangeburg .....	3	1	12,212	15,121	27,337
Pickens .....		2	1,116	15,716	16,834
Richland .....	4	20	19,823	52,137	71,984
Saluda .....			1,379	4,790	6,169
Spartanburg .....	3	3	7,277	52,374	59,657
Sumter .....	3	3	7,663	12,523	20,192
Union .....			2,070	10,958	13,028
Williamsburg .....			6,475	6,771	13,246
York .....	23	1	3,598	20,027	23,649
<b>FINAL TOTALS .....</b>	<b>78</b>	<b>62</b>	<b>200,778</b>	<b>652,096</b>	<b>853,014</b>

**SOUTH CAROLINA STATE ELECTION COMMISSION**  
**NUMBER OF REGISTERED VOTERS**  
**BREAKDOWN BY RACE**  
**NOVEMBER 3, 1969**

County	Indian	Oriental	Negro	White	Total
Abbeville		2	1,235	5,952	7,189
Aiken			5,116	26,565	31,631
Allendale			1,977	2,207	4,184
Anderson	1		3,006	25,874	28,881
Bamberg			2,219	3,619	5,838
Barnwell			2,237	5,511	7,748
Beaufort		5	4,330	5,641	9,976
Berkeley	1	5	6,068	11,094	17,168
Calhoun			1,527	2,141	3,668
Charleston	1	12	18,989	50,664	69,666
Cherokee	2	1	1,837	12,004	13,844
Chester			3,029	7,920	10,949
Chesterfield			3,436	10,786	14,222
Clarendon			4,626	5,211	9,837
Colleton	3		3,545	7,046	10,594
Darlington			5,039	12,982	18,021
Dillon	18	1	2,676	6,650	9,345
Dorchester	1		4,528	8,932	13,461
Edgefield			1,229	3,503	4,732
Fairfield			3,603	4,058	7,661
Florence	1		9,493	22,500	31,994
Georgetown			4,623	7,536	12,159
Greenville	2	2	8,857	63,852	72,713
Greenwood		1	2,929	14,349	17,279
Hampton		1	2,392	4,168	6,561
Horry	1		3,854	18,699	22,554
Jasper			1,924	2,120	4,044
Kershaw	1		2,617	9,922	12,540
Lancaster			2,642	13,904	16,546
Laurens			3,340	12,362	15,702
Lee	1		2,746	3,972	6,719
Lexington	1		3,098	26,257	29,356
McCormick		1	1,119	1,701	2,821
Marion	6		3,733	5,714	9,453
Marlboro	1		3,070	7,168	10,239
Newberry	1		2,280	9,802	12,083
Oconee		2	1,108	12,162	13,272
Orangeburg	3	1	12,450	14,897	27,351
Pickens		2	1,125	15,424	16,551
Richland	5	20	19,449	49,680	69,154
Saluda			1,375	4,696	6,071
Spartanburg	3	3	7,891	51,661	59,558
Sumter	3	3	7,622	12,104	19,732
Union			2,053	10,759	12,812
Williamsburg			6,470	6,640	13,110
York	24	1	4,167	19,776	23,968
<b>TOTAL</b>	<b>80</b>	<b>63</b>	<b>202,679</b>	<b>640,185</b>	<b>843,007</b>

**SOUTH CAROLINA STATE ELECTION COMMISSION**  
**NUMBER OF REGISTERED VOTERS**  
**BREAKDOWN BY RACE**  
**OCTOBER 15, 1970**

County	Indian	Oriental	Negro	White	Total
Abbeville		2	1,352	6,234	7,588
Aiken			5,624	27,903	33,527
Allendale			2,280	2,346	4,626
Anderson		1	3,189	27,056	30,246
Bamberg			2,635	3,654	6,289
Barnwell	2		2,340	5,646	7,988
Beaufort	1	6	4,558	6,316	10,881
Berkeley	1	10	6,143	11,681	17,835
Calhoun			1,703	2,177	3,880
Charleston	2	21	21,033	52,843	73,899
Cherokee	2	1	2,319	13,119	15,441
Chester			3,303	8,199	11,502
Chesterfield			3,514	11,058	14,572
Clarendon		1	4,644	5,230	9,875
Colleton	3		4,339	7,304	11,646
Darlington			5,174	13,351	18,525
Dillon	19	1	2,805	6,882	9,707
Dorchester	7		4,751	9,572	14,330
Edgefield			2,120	3,799	5,919
Fairfield			4,082	4,205	8,287
Florence	1		10,284	23,511	33,796
Georgetown			5,082	7,684	12,766
Greenville	2	5	9,366	68,347	77,720
Greenwood		1	3,152	14,830	17,983
Hampton		1	2,489	4,251	6,741
Horry	1		3,966	19,266	23,233
Jasper			2,168	2,283	4,451
Kershaw	4		2,820	10,617	13,441
Lancaster			2,690	14,209	16,899
Laurens			3,750	12,851	16,601
Lee	1		2,850	4,066	6,917
Lexington	1		3,412	28,498	31,911
McCormick		1	1,228	1,766	2,995
Marion	6		4,212	5,956	10,174
Marlboro	1		3,302	7,293	10,596
Newberry	1		2,379	10,057	12,437
Oconee		2	1,115	12,509	13,626
Orangeburg	3	1	13,480	15,387	28,871
Pickens		4	1,193	16,765	17,962
Richland	5	32	21,654	50,696	72,387
Saluda			1,444	4,813	6,257
Spartanburg	3	4	8,673	52,884	61,564
Sumter	3	3	7,838	12,323	20,167
Union			2,181	10,883	13,064
Williamsburg			6,845	6,819	13,664
York	27	1	4,822	21,258	26,108
Totals	96	98	220,303	668,397	888,894

**SOUTH CAROLINA STATE ELECTION COMMISSION**  
**NUMBER OF REGISTERED VOTERS**  
**BREAKDOWN BY RACE**  
**OCTOBER 15, 1971**

County	Indian	Oriental	Negro	White	Total
Abbeville		2	1,257	5,829	7,088
Aiken			5,394	26,332	31,726
Allendale			2,286	2,267	4,553
Anderson		1	2,866	25,237	28,104
Bamberg			2,431	3,420	5,851
Barnwell	2		2,180	5,317	7,499
Beaufort	1	6	4,154	6,145	10,306
Berkeley	1	8	5,849	10,973	16,831
Calhoun			1,576	2,050	3,626
Charleston	5	21	22,956	51,559	74,541
Cherokee	2	1	1,944	11,654	13,601
Chester			2,602	7,323	9,925
Chesterfield			2,793	9,427	12,220
Clarendon			4,263	4,759	9,022
Colleton	3		4,041	6,863	10,907
Darlington			4,557	12,218	16,775
Dillon	10		2,413	6,011	8,434
Dorchester	6		4,610	9,091	13,707
Edgefield			2,198	3,584	5,782
Fairfield			3,511	3,657	7,168
Florence	1		8,704	21,306	30,011
Georgetown			4,885	6,885	11,770
Greenville	2	5	8,010	61,362	69,379
Greenwood			3,008	13,770	16,778
Hampton		1	2,473	3,802	6,276
Horry	1		3,572	17,234	20,807
Jasper	1		2,341	2,204	4,546
Kershaw	4		2,562	9,983	12,549
Lancaster			2,147	12,409	14,556
Laurens			3,092	10,938	14,030
Lee	1		2,632	3,801	6,434
Lexington	1		2,894	26,174	29,069
McCormick		1	1,150	1,596	2,747
Marion	3		4,129	5,170	9,302
Marlboro			2,558	6,146	8,704
Newberry	1		2,081	9,495	11,577
Oconee		1	830	9,788	10,619
Orangeburg	3		10,494	13,792	24,289
Pickens		3	898	14,937	15,838
Richland	5	30	20,970	45,501	66,506
Saluda			1,169	4,377	5,546
Spartanburg	3	4	7,829	45,773	53,609
Sumter	3	3	6,851	11,599	18,456
Union			1,723	9,327	11,050
Williamsburg			6,049	6,327	12,376
York	31	2	5,387	20,382	25,802
<b>TOTALS</b>	<b>90</b>	<b>89</b>	<b>202,319</b>	<b>607,794</b>	<b>810,292</b>

**SOUTH CAROLINA STATE ELECTION COMMISSION**  
**NUMBER OF REGISTERED VOTERS**  
**BREAKDOWN BY RACE**  
**OCTOBER 23, 1972**

County	Indian	Oriental	Negro	White	Total
Abbeville		3	1,787	6,771	8,561
Aiken	1	1	6,798	32,448	39,248
Allendale			2,823	2,521	5,344
Anderson		3	4,067	32,043	36,113
Bamberg	1		3,039	3,866	6,906
Barnwell	3		3,032	6,476	9,511
Beaufort	1	6	4,928	8,455	13,390
Berkeley	1	16	6,627	14,300	20,944
Calhoun			2,278	2,429	4,707
Charleston	9	53	27,623	64,057	91,742
Cherokee	2		2,708	14,986	17,696
Chester			3,387	8,408	11,795
Chesterfield	2		3,803	11,485	15,290
Clarendon			5,241	5,668	10,909
Colleton	3		4,804	8,200	13,007
Darlington		2	7,333	16,767	24,102
Dillon	14		2,891	7,115	10,020
Dorchester	11		5,519	12,356	17,886
Edgefield			2,452	4,135	6,587
Fairfield		1	4,517	4,304	8,822
Florence	4	3	11,021	26,469	37,497
Georgetown		1	6,168	8,928	15,097
Greenville	3	7	10,467	77,214	87,691
Greenwood		1	3,875	16,272	20,148
Hampton			3,373	4,293	7,666
Horry	3	1	5,112	23,761	28,877
Jasper	1		2,595	2,663	5,259
Kershaw	4	1	3,249	12,148	15,402
Lancaster		2	2,763	15,405	18,170
Laurens			3,718	12,980	16,698
Lee	1		3,290	4,336	7,627
Lexington	3	5	3,751	37,918	41,677
McCormick		1	1,552	1,956	3,509
Marion	3		5,038	6,789	11,830
Marlboro	5		3,346	7,296	10,647
Newberry	1		2,347	11,202	13,550
Oconee		2	1,006	13,046	14,054
Orangeburg	4	1	15,224	17,416	32,645
Pickens		4	1,155	20,150	21,309
Richland	16	48	26,916	61,225	88,205
Saluda			1,519	4,978	6,497
Spartanburg	3	4	9,806	57,156	66,969
Sumter	4	6	8,946	15,433	24,389
Union			3,263	12,137	15,400
Williamsburg			7,941	7,338	15,279
York	58	3	7,651	27,304	35,016
<b>FINAL TOTALS</b>	<b>161</b>	<b>175</b>	<b>260,749</b>	<b>772,603</b>	<b>1,033,688</b>

**SOUTH CAROLINA STATE ELECTION COMMISSION**  
**NUMBER OF REGISTERED VOTERS**  
**BREAKDOWN BY RACE**  
**OCTOBER 10, 1973**

County	Indian	Oriental	Negro	White	Total
Abbeville .....		3	1,561	5,898	7,462
Aiken .....	1	1	5,922	28,656	34,580
Allendale .....			2,488	2,132	4,620
Anderson .....		3	3,606	28,107	31,716
Bamberg .....	1		2,535	3,567	6,103
Barnwell .....	1		2,711	5,693	8,405
Beaufort .....		3	4,235	7,336	11,574
Berkeley .....		17	5,791	12,571	18,379
Calhoun .....			1,988	2,209	4,197
Charleston .....	9	50	26,233	56,662	82,954
Cherokee .....	2	1	2,215	12,456	14,674
Chester .....			2,768	7,046	9,814
Chesterfield .....	2		3,280	9,348	12,630
Clarendon .....			4,774	5,020	9,794
Colleton .....	2		4,081	7,406	11,489
Darlington .....		2	6,620	15,281	21,903
Dillon .....	9	1	2,491	6,153	8,654
Dorchester .....	10		5,095	11,238	16,343
Edgefield .....		2	2,020	3,630	5,652
Fairfield .....		1	3,687	3,612	7,300
Florence .....	4	3	9,631	23,387	33,025
Georgetown .....		1	6,018	7,929	13,948
Greenville .....	3	7	8,896	66,361	75,267
Greenwood .....		1	3,396	13,770	17,167
Hampton .....			3,156	3,732	6,888
Horry .....	3	3	4,795	21,080	25,881
Jasper .....	1		2,122	2,275	4,398
Kershaw .....	4	1	2,919	10,743	13,667
Lancaster .....		2	2,152	13,335	15,489
Laurens .....			2,644	11,163	13,807
Lee .....			2,955	3,914	6,869
Lexington .....	4	5	3,024	34,057	37,090
McCormick .....		1	1,380	1,728	3,109
Marion .....	2		4,645	5,945	10,592
Marlboro .....	6		2,851	6,335	9,192
Newberry .....	1		1,927	10,046	11,974
Oconee .....		2	821	11,044	11,867
Orangeburg .....	3	1	12,407	15,219	27,630
Pickens .....		5	944	17,949	18,898
Richland .....	17	45	24,252	53,978	78,292
Saluda .....			1,322	4,366	5,688
Spartanburg .....	3	4	7,684	47,791	55,482
Sumter .....	4	5	7,833	13,290	21,132
Union .....			2,827	10,271	13,098
Williamsburg .....			7,164	6,501	13,665
York .....	50	2	6,360	23,417	29,829
<b>STATE TOTALS .....</b>	<b>142</b>	<b>172</b>	<b>228,226</b>	<b>673,647</b>	<b>902,187</b>

**SOUTH CAROLINA STATE ELECTION COMMISSION**  
**NUMBER OF REGISTERED VOTERS**  
**BREAKDOWN BY RACE**  
**OCTOBER 25, 1974**

County	Indian	Oriental	Black	White	Total
Abbeville		3	1,826	6,474	8,303
Aiken	1	1	6,487	30,449	36,938
Allendale			3,087	2,371	5,458
Anderson		3	4,100	30,805	34,908
Bamberg	1		2,971	3,829	6,801
Barnwell	3		3,357	6,203	9,563
Beaufort		3	4,680	9,221	13,904
Berkeley		17	6,547	14,173	20,737
Calhoun			2,081	2,313	4,394
Charleston	13	62	29,975	62,890	92,940
Cherokee	2	1	2,548	14,139	16,690
Chester			3,130	7,797	10,927
Chesterfield	4	1	4,192	11,272	15,469
Clarendon			5,197	5,400	10,597
Colleton	2		4,587	7,648	12,237
Darlington		2	7,163	16,204	23,369
Dillon	9	1	2,969	6,426	9,405
Dorchester	30	1	5,610	12,641	18,282
Edgefield		2	2,539	3,773	6,314
Fairfield		1	4,162	3,882	8,045
Florence	3	3	10,819	25,292	36,117
Georgetown		1	6,717	8,455	15,173
Greenville	6	9	10,819	72,773	83,607
Greenwood		1	3,621	14,943	18,565
Hampton			3,572	4,138	7,710
Horry	3	4	5,733	23,048	28,788
Jasper	1		2,684	2,548	5,233
Kershaw	4	2	3,251	11,855	15,112
Lancaster		2	2,336	14,091	16,429
Laurens			3,054	11,590	14,644
Lee			4,262	4,369	8,631
Lexington	7	8	3,458	40,251	43,724
McCormick		1	1,492	1,846	3,339
Marion	2		4,856	6,156	11,014
Marlboro	6		2,990	6,473	9,469
Newberry	1		2,007	10,383	12,391
Oconee		2	949	12,335	13,286
Orangeburg	4	3	15,190	16,035	31,232
Pickens		7	997	19,290	20,294
Richland	19	62	28,555	59,614	88,250
Saluda			1,454	4,575	6,029
Spartanburg	3	5	8,417	51,303	59,728
Sumter	5	5	8,772	14,263	23,045
Union		1	3,136	11,285	14,422
Williamsburg			8,202	7,083	15,285
York	51	2	6,559	24,398	31,010
STATE TOTALS	180	216	261,110	736,302	997,808



**SOUTH CAROLINA STATE ELECTION COMMISSION**  
**NUMBER OF REGISTERED VOTERS**  
**BREAKDOWN BY RACE**  
**NOVEMBER 12, 1975**

County	Indian	Oriental	Black	White	Total
Abbeville		3	1,508	5,938	7,449
Aiken		1	5,841	28,162	34,004
Allendale			2,770	2,180	4,950
Anderson		3	3,403	27,707	31,113
Bamberg	1		2,658	3,566	6,225
Barnwell			3,026	5,392	8,418
Beaufort		3	4,080	8,558	12,641
Berkeley		17	5,872	13,126	19,015
Calhoun			1,682	2,145	3,827
Charleston	12	59	27,903	56,783	86,757
Cherokee	1	1	1,877	11,662	13,541
Chester			2,619	7,101	9,720
Chesterfield	2	2	3,550	9,962	13,516
Clarendon			4,588	4,820	9,408
Colleton	1		3,984	6,708	10,693
Darlington		1	5,640	14,154	19,795
Dillon	5	2	2,597	5,583	8,187
Dorchester	26	1	5,225	12,033	17,285
Edgefield		2	2,288	3,472	5,762
Fairfield			3,480	3,490	6,970
Florence	3	3	9,765	22,961	32,732
Georgetown		1	6,238	7,589	13,828
Greenville	6	10	9,230	68,480	77,726
Greenwood		1	3,139	13,643	16,783
Hampton			3,193	3,760	6,953
Horry	1	5	5,093	21,110	26,209
Jasper			2,250	2,306	4,556
Kershaw	1	2	2,838	10,651	13,492
Lancaster		2	1,950	12,622	14,574
Laurens			2,654	10,434	13,088
Lee			4,041	3,998	8,039
Lexington	7	12	2,894	37,383	40,296
McCormick		1	1,224	1,642	2,867
Marion	1		4,133	5,465	9,599
Marlboro	4		2,619	5,802	8,425
Newberry	1		1,788	9,531	11,320
Oconee		2	856	11,252	12,110
Orangeburg	4	2	12,420	14,198	26,624
Pickens		4	861	17,598	18,465
Richland	21	58	26,907	55,607	82,593
Saluda			1,272	4,286	5,558
Spartanburg	2	5	7,474	46,912	54,393
Sumter	4	6	8,038	13,292	21,340
Union		1	2,628	10,457	13,086
Williamsburg			7,597	6,579	14,176
York	32	4	4,745	21,455	26,236
STATE TOTALS	135	216	230,438	673,555	904,344

**SOUTH CAROLINA STATE ELECTION COMMISSION**  
**NUMBER OF REGISTERED VOTERS**  
**BREAKDOWN BY RACE**  
**NOVEMBER 2, 1976**

County	Indian	Oriental	Black	White	Total
Abbeville .....	1	3	2,006	6,952	8,962
Aiken .....	9	11	7,017	34,269	41,306
Allendale .....	1		3,081	2,411	5,493
Anderson .....	3	6	4,651	35,354	40,014
Bamberg .....	1		3,245	4,114	7,360
Barnwell .....	1	2	3,661	6,469	10,133
Beaufort .....		10	5,662	11,641	17,313
Berkley .....	1	30	6,972	16,163	23,166
Calhoun .....			2,225	2,489	4,714
Charleston .....	13	91	32,343	70,855	103,302
Cherokee .....	1	1	2,263	13,873	16,138
Chester .....			3,066	8,040	11,106
Chesterfield .....	2	2	4,473	11,640	16,117
Clarendon .....			5,893	5,873	11,766
Colleton .....	5		4,569	7,573	12,147
Darlington .....	1	1	8,003	17,689	25,694
Dillon .....	9	2	3,395	7,044	10,450
Dorchester .....	28	2	5,980	15,326	21,336
Edgefield .....		2	2,751	4,187	6,940
Fairfield .....			4,312	4,199	8,511
Florence .....	5	4	12,436	27,791	40,286
Georgetown .....	1	1	7,115	9,126	16,242
Greenville .....	12	37	11,751	86,717	98,517
Greenwood .....		5	4,006	16,424	20,435
Hampton .....			3,825	4,214	8,039
Horry .....	3	10	6,971	27,969	34,953
Jasper .....	1		3,131	2,955	6,087
Kershaw .....	3	5	3,568	12,799	16,375
Lancaster .....		2	2,569	15,245	17,816
Laurens .....		1	3,545	12,998	16,544
Lee .....			4,633	4,521	9,154
Lexington .....	12	21	3,454	46,978	50,465
McCormick .....		1	1,562	1,862	3,425
Marion .....	2		5,694	6,702	12,398
Marlboro .....	11	1	3,654	7,351	11,017
Newberry .....	1		2,359	10,852	13,212
Oconee .....		3	1,302	15,332	16,637
Orangeburg .....	7	4	15,627	16,402	32,040
Pickens .....	1	11	1,119	22,152	23,283
Richland .....	30	105	31,612	66,484	98,231
Saluda .....			1,489	5,005	6,494
Spartanburg .....	6	15	9,901	58,949	68,871
Sumter .....	10	10	10,216	16,841	27,077
Union .....	1	1	2,967	11,563	14,532
Williamsburg .....			9,539	8,660	18,199
York .....	38	6	5,263	25,757	31,064
<b>State Totals .....</b>	<b>219</b>	<b>406</b>	<b>284,926</b>	<b>827,810</b>	<b>1,113,361</b>

**REGISTERED VOTERS ELIGIBLE TO VOTE IN 1976  
STATEWIDE PRIMARY AND GENERAL ELECTION  
COUNTY TOTALS**

County	June 8, 1976				November 2, 1976					
	Indian Oriental	Black	White	Total	Indian Oriental	Black	White	Total		
Abbeville	1	3	1,666	6,480	8,150	1	3	2,006	6,952	8,962
Aiken	1	3	6,166	30,093	36,263	9	11	7,017	34,269	41,306
Allendale	1		2,953	2,309	5,263	1		3,081	2,411	5,493
Anderson	1	4	4,007	30,981	34,993	3	6	4,651	35,354	40,014
Bamberg	1		2,857	3,982	6,840	1		3,245	4,114	7,360
Barnwell		1	3,477	6,129	9,607	1	2	3,661	6,469	10,133
Beaufort		6	4,681	9,435	14,122		10	5,682	11,644	17,313
Berkeley		23	6,266	14,116	20,405	1	30	6,972	16,163	23,166
Calhoun			1,877	2,305	4,182			2,225	2,489	4,714
Charleston	12	66	29,021	62,138	91,237	13	91	32,343	70,855	103,302
Cherokee	1	1	2,103	13,007	15,112	1	1	2,263	13,873	16,138
Chester			2,815	7,667	10,482			3,066	8,040	11,106
Chesterfield	2	2	3,971	11,029	15,004	2	2	4,473	11,640	16,117
Clarendon			5,270	5,356	10,626			5,893	5,873	11,766
Colleton	3		4,203	7,155	11,361	5		4,569	7,573	12,147
Darlington	1	1	7,202	16,551	23,755	1	1	8,003	17,689	25,694
Dillon	8	2	3,097	6,473	9,580	9	2	3,395	7,044	10,450
Dorchester	26	1	5,501	12,770	18,298	28	2	5,980	15,336	21,336
Edgefield		2	2,584	3,908	6,494		2	2,751	4,187	6,940
Fairfield			3,911	3,850	7,761			4,312	4,199	8,511
Florence	5	3	11,297	25,432	36,737	5	4	12,486	27,791	40,286
Georgetown		1	6,671	8,198	14,870		1	7,115	9,126	16,242
Greenville	9	20	9,568	72,532	82,129	12	37	11,751	86,717	98,517
Greenwood		5	3,465	14,710	18,180		5	4,006	16,424	20,435
Hampton			3,681	4,000	7,681			3,825	4,214	8,039
Horry	1	6	6,527	24,892	31,426	3	10	6,971	27,969	34,953
Jasper	1		2,942	2,881	5,824	1		3,131	2,955	6,087
Kershaw	2	2	3,144	11,293	14,441	3	5	3,588	12,799	16,375
Lancaster		2	2,359	14,576	16,937		2	2,569	15,245	17,816
Laurens			2,914	11,267	14,181		1	3,545	12,998	16,544
Lee			4,407	4,392	8,799			4,633	4,521	9,154
Lexington	9	15	3,077	40,536	43,637	12	21	3,454	46,978	50,465
McCormick		1	1,458	1,803	3,262		1	1,562	1,862	3,425
Marion	2		4,745	6,077	10,824	2		5,694	6,702	12,398
Marlboro	9	1	3,215	6,899	10,124	11	1	3,654	7,351	11,017
Newberry	1		2,091	10,216	12,308	1		2,359	10,852	13,212
Oconee		3	1,097	13,193	14,293		3	1,302	15,332	16,637
Orangeburg	6	3	13,913	15,270	29,192	7	4	15,627	16,402	32,040
Pickens		7	943	19,541	20,491	1	11	1,119	22,152	23,283
Richland	25	69	28,644	58,237	86,975	30	105	31,612	66,484	98,231
Saluda			1,385	4,785	6,170			1,489	5,005	6,494
Spartanburg	5	9	8,463	52,626	61,103	6	15	9,901	58,991	68,871
Sumter	4	6	8,994	14,842	23,846	10	10	10,216	16,841	27,077
Union		1	2,835	11,103	13,939	1	1	2,967	11,563	14,532
Williamsburg			8,433	6,887	15,320			9,539	8,660	18,199
York	35	5	4,917	22,732	27,689	38	6	5,263	25,757	31,064
<b>STATE TOTALS</b>	<b>172</b>	<b>274</b>	<b>254,813</b>	<b>734,654</b>	<b>989,913</b>	<b>219</b>	<b>406</b>	<b>284,926</b>	<b>827,810</b>	<b>1,113,361</b>

### ABBEVILLE VOTER REGISTRATION BREAKDOWN BY RACE REPORT

PRECINCT NAME	INDIAN	ORIENTAL	BLACK	WHITE	TOTAL
ABBEVILLE NO. 1			135	1,018	1,153
ABBEVILLE NO. 2			519	499	1,018
ABBEVILLE NO. 3			108	358	466
ABBEVILLE NO. 4			166	594	760
ABBEVILLE MILL				171	171
ANTREVILLE			117	323	440
BROADMOUTH	1			116	117
CALHOUN FALLS NO. 1		1	336	660	997
CALHOUN FALLS NO. 2		1	80	388	469
CENTRAL			23	73	96
COLD SPRINGS			13	202	215
DONALDS			78	379	457
DUE WEST			234	515	749
HAMPTON			1	32	33
HILLVILLE			3	83	86
HALL'S STORE			62	408	470
KEOWEE			10	178	188
LEVEL LAND			32	93	125
LOWNDESVILLE NO. 1			10	144	154
LOWNDESVILLE NO. 2		1	4	86	91
LEBANON			42	294	336
MOUNTAIN VIEW			13	171	184
ROCK SPRINGS			4	116	120
WATTS			16	51	67
COUNTY TOTALS	1	3	2,006	6,952	8,962

**REGISTERED VOTERS IN SOUTH  
CAROLINA  
BY COUNTY AND PRECINCT  
NOVEMBER 2, 1976**

### AIKEN VOTER REGISTRATION BREAKDOWN BY RACE REPORT

PRECINCT NAME	INDIAN	ORIENTAL	BLACK	WHITE	TOTAL
AIKEN NO. 1			5	1,039	1,044
AIKEN NO. 2			526	255	781
AIKEN NO. 3			150	1,165	1,315
AIKEN NO. 4		1	966	104	1,071
AIKEN NO. 5			195	1,395	1,590
AIKEN NO. 6	2		24	1,828	1,854
BATH NO. 7			195	571	766
BEECH ISLAND NO. 8		1	335	886	1,222
BELVEDERE NO. 9A			94	782	876
CAROLINA HEIGHTS NO. 10		1	199	326	526
CHINA SPRINGS NO. 11			278	347	625
CLEARWATER NO. 12			155	1,346	1,501
COLLEGE ACRES NO. 13	1	2	27	902	932
EUREKA NO. 14			61	116	177
GLOVERVILLE NO. 15	2		47	619	668
GRANITEVILLE NO. 16	1		350	1,308	1,659
JACKSON NO. 17			99	1,077	1,176
LANGLEY NO. 18			100	854	954
LYNWOOD NO. 19			34	458	492
MILLBROOK NO. 20		2	17	2,699	2,718
MONETTA NO. 21			92	259	351
MONTMORENCI NO. 22			153	266	419
NEW ELLENTON NO. 23		1	287	1,027	1,315
NEW HOLLAND NO. 24	1		39	216	256
NORTH AUGUSTA NO. 25		1	166	1,372	1,539
NORTH AUGUSTA NO. 26			147	1,114	1,261
NORTH AUGUSTA NO. 27			16	1,276	1,292
NORTH AUGUSTA NO. 28				1,031	1,031
NORTH AUGUSTA NO. 29			85	1,478	1,563
OAK GROVE NO. 30			29	126	155
PERRY NO. 31			73	192	265
SALLEY NO. 32			198	298	496
SHAWS FORK NO. 33			155	702	857
SHILOH NO. 34			64	689	753
SIX POINTS NO. 35			38	1,227	1,265
TABERNACLE NO. 36			48	93	141
TALATHA NO. 37	1		384	426	811
VAUCLUSE NO. 38			24	216	240
WAGENER NO. 39			361	725	1,086
WARDS NO. 40			103	152	255
WARRENVILLE NO. 41			21	792	813
WHITE POND 42			110	144	254
WINDSOR NO. 43			102	335	438
BELVEDERE NO. 98	1		9	884	895
BELVEDERE NO. 90		2	199	935	1,134
SIX POINTS NO. 35A			257	217	474
COUNTY TOTALS	9	11	7,017	34,269	41,306

### ALLENDALE VOTER REGISTRATION BREAKDOWN BY RACE REPORT

PRECINCT NAME	INDIAN	ORIENTAL	BLACK	WHITE	TOTAL
ALLENDALE A-L			936	690	1,626
ALLENDALE M-Z	1		631	534	1,166
APPLETON			53	50	103
BALDOC			30	40	70
FAIRFAX			828	667	1,495
UNION			8	128	136
MARTIN			310	65	375
SYCAMORE			113	93	206
ULMERS			172	144	316
COUNTY TOTALS	1		3,081	2,411	5,493

## ANDERSON VOTER REGISTRATION BREAKDOWN BY RACE REPORT

PRECINCT NAME	INDIAN	ORIENTAL	BLACK	WHITE	TOTAL
ANDERSON WARD 1		1	3	2,215	2,219
ANDERSON WARD 2			36	1,115	1,151
ANDERSON WARD 3	1		77	1,440	1,518
ANDERSON WARD 4			692	487	1,179
ANDERSON WARD 5			771	314	1,085
ANDERSON WARD 6			184	516	700
ANDERSON WARD 7			16	1,323	1,339
ANDERSON WARD 8	1		14	1,149	1,164
APPLETON HILL			81	534	615
BARKER'S CREEK			5	115	120
BELTON			367	1,771	2,138
BELTON MILL			5	286	291
BISHOP'S BRANCH			11	117	128
BOWLING GREEN			4	88	92
BROADWAY		1	102	490	593
BRUSHY CREEK			17	562	579
CEDAR GROVE			7	317	324
CENTERVILLE			110	2,491	2,601
CHIUQUOLA MILL			5	367	372
CONCRETE			16	848	864
CORNER			4	57	61
CRAYTONVILLE			3	239	242
DENVER			7	156	163
EDGEWOOD		3	17	625	645
EQUINOX			2	323	325
FIVE FORKS			69	313	382
FLAT ROCK	1		56	622	679
FORK NO. 1			3	114	117
FORK NO. 2			1	187	188
FRIENDSHIP			19	150	169
GLUCK MILL			8	197	205
GREEN POND			26	436	462
GRACE SCHOOL			5	120	125
HALL			61	167	228
HAMMOND SCHOOL			2	291	293
HIGH POINT			2	209	211
HOME LAND PARK			14	1,660	1,674
HONEA PATH			168	1,266	1,434
HOPEWELL			7	389	396
IVA			40	837	877
JACKSON MILL			13	322	335
LAFRANCE			6	176	182
MCADAMS				48	48
MELTON			6	60	66
MOUNT TABOR			77	375	452
MOUNTAIN CREEK			68	234	302
MOUNTAIN VIEW			5	66	71
NEAL'S CREEK			325	756	1,081
ORR MILL			266	647	913
PELZER NO. 1				276	276
PELZER NO. 4				221	221
PENDLETON			324	1,253	1,577
PIEDMONT				368	368
PIERCETOWN			10	177	187
RIVERSIDE-TOXAWAY			4	90	94
ROCK HILL			31	364	395
ROCK SPRING			18	137	156
SANDY SPRINGS		1	20	354	374
SHIRLEY'S STORE			63	212	275
SIMPSONVILLE			2	335	337
STARR			60	284	344
THREE AND TWENTY				157	157
TONEY CREEK			8	142	150
TOWNVILLE			12	147	159
WALKER-MCELMOYLE				193	193
WEST PELZER			2	561	563
WEST SAVANNAH			20	71	91
WHITE PLAINS			23	433	456
WILLIAMSTON			249	1,324	1,573
WILLIAMSTON MILL				348	348
WRIGHT'S SCHOOL			2	320	322
COUNTY TOTALS	3	6	4,651	35,354	40,014

### BAMBERG VOTER REGISTRATION BREAKDOWN BY RACE REPORT

PRECINCT NAME	INDIAN	ORIENTAL	BLACK	WHITE	TOTAL
COLSTON			46	104	150
EDISTO			76	134	210
EHRHARDT			321	408	729
EAST DENMARK	1		805	696	1,502
GOVAN			64	50	114
HIGHTOWER'S MILL			2	54	56
HUNTER'S CHAPEL			58	92	150
KEARSE			11	77	88
LITTLE SWAMP			13	111	124
OLAR			132	324	456
SOUTH BAMBERG			755	727	1,482
WEST DENMARK			648	441	1,089
NORTH BAMBERG			314	896	1,210
COUNTY TOTALS	1		3,245	4,114	7,360

### BARNWELL VOTER REGISTRATION BREAKDOWN BY RACE REPORT

PRECINCT NAME	INDIAN	ORIENTAL	BLACK	WHITE	TOTAL
BARNWELL NO. 1		1	277	943	1,221
BARNWELL NO. 2		1	456	862	1,319
BARNWELL NO. 3	1		417	827	1,245
BLACKVILLE			1,034	765	1,799
BOILING SPRINGS			46	30	76
DOUBLE POND				23	23
ELKO			154	151	305
FRIENDSHIP			11	162	173
KLINE			169	141	310
HEALING SPRINGS			94	130	224
HERCULES				172	172
HILDA			15	377	392
OAK GROVE				98	98
SNELLING			77	207	284
REEDY BRANCH				178	178
SILOAM			33	21	54
WILLISTON 1 A-J			438	732	1,170
WILLISTON 2 K-Z			425	617	1,042
YENOME			15	33	48
COUNTY TOTALS	1	2	3,661	6,469	10,133



### BEAUFORT VOTER REGISTRATION BREAKDOWN BY RACE REPORT

PRECINCT NAME	INDIAN	ORIENTAL	BLACK	WHITE	TOTAL
BEAUFORT NO. 1			569	638	1,207
BEAUFORT NO. 2			93	521	614
BEAUFORT NO. 3			106	865	972
MOSSY OAKS		1	56	1,395	1,452
BURTON NO. 1		2	535	588	1,125
BURTON NO. 2		1	116	866	983
ST. HELENA NO. 1			919	140	1,059
ST. HELENA NO. 2		1	464	317	782
DALE-LOBECO			285	82	367
SHELDON			480	113	593
BLUFFTON			294	575	869
HILTON HEAD A		1	502	1,460	1,963
DAUFUSKIE			52	15	67
BARREL LANDING			27	154	181
LADY'S ISLAND		1	427	828	1,256
PORT ROYAL		2	290	593	885
SEABROOK			428	291	719
HILTON HEAD B			10	2,116	2,126
BURTON NO. 3			9	84	93
COUNTY TOTALS		10	5,662	11,641	17,313

### BERKELEY VOTER REGISTRATION BREAKDOWN BY RACE REPORT

PRECINCT NAME	INDIAN	ORIENTAL	BLACK	WHITE	TOTAL
ALVIN			315	11	326
BANNINSTERDOWN				49	49
BERKELEY		1	228	482	711
BETHERA				104	104
BONNEAU			314	423	737
CAINHOY			235	78	313
CARNES CROSS ROADS		3	20	449	472
CORDESVILLE			191	177	368
CROSS			867	317	1,184
GOOSE CREEK	1	14	435	3,935	4,385
HANAHAN		6	20	4,485	4,511
HILTON'S CROSS ROADS			404	200	604
HONEY HILL			4	29	33
HUGER			375	66	441
JAMESTOWN			193	141	334
LEBANON			5	154	159
MACEDONIA				505	505
MACBETH			112	188	300
MONCK'S CORNER		2	923	1,872	2,797
PINOPOLIS			29	396	425
RUSSELLVILLE			844	154	998
SHULERVILLE			100	59	159
ST. STEPHEN			862	663	1,525
WASSAMASSAW			427	171	598
WIDE AWAKE		4	49	881	934
PIMLICO			20	174	194
COUNTY TOTALS	1	30	6,972	16,163	23,166

**CALHOUN VOTER REGISTRATION  
BREAKDOWN BY RACE REPORT**

PRECINCT NAME	INDIAN	ORIENTAL	BLACK	WHITE	TOTAL
BETHEL			48	91	139
CAMERON			233	309	542
CENTER HILL			97	110	207
CRESTON			63	67	130
DIXIE			825	424	1,249
FALL BRANCH			39	176	215
FORT MOTTE			131	70	201
LONE STAR			202	138	340
MIDWAY			65	143	208
MURPH MILL			158	105	263
SANDY RUN			125	270	395
ST. MATTHEWS			239	586	825
COUNTY TOTALS			2,225	2,489	4,714

### CHESTER VOTER REGISTRATION BREAKDOWN BY RACE REPORT

PRECINCT NAME	INDIAN	ORIENTAL	BLACK	WHITE	TOTAL
BALDWIN MILL			54	394	448
BATON ROUGE			22	58	80
BECKHAMVILLE			153	441	594
BLACKSTOCK			20	37	57
CARTERS				132	132
COLVIN'S SPRINGS			13	64	77
CORNWELL			24	150	174
EDGEMOOR			38	205	243
EUREKA MILL			57	471	528
FORT LAWN			150	306	456
HALSELLVILLE			66	62	128
HAZELWOOD			44	201	245
LANDO			24	226	250
LANSFORD			88	104	192
LIBERTY			21	179	200
LOWRY'S			60	227	287
MT. PLEASANT				20	20
NEW HOPE			37	155	192
RICHBURG			204	265	469
RODMAN			162	267	429
ROSSVILLE			1	106	107
WILKESBURG			282	129	411
WYLIE'S MILL			29	85	114
GREAT FALLS NO. 1 & 2			3	377	380
GREAT FALLS NO. 3			148	482	630
CHESTER, WARD 1			273	493	766
CHESTER, WARD 2			233	490	723
CHESTER, WARD 3			390	1,340	1,730
CHESTER, WARD 4			470	574	1,044
COUNTY TOTALS			3,066	8,040	11,106

### CHESTERFIELD VOTER REGISTRATION BREAKDOWN BY RACE REPORT

PRECINCT NAME	INDIAN	ORIENTAL	BLACK	WHITE	TOTAL
ANGELUS-CATARRH			77	158	235
BAY SPRINGS				139	139
BLACK CREEK			20	76	96
BROCK'S MILL			215	235	450
CASH			294	257	551
CAT POND			1	114	115
CENTER GROVE			3	78	81
CENTER POINT			10	40	50
CHERAW NO. 1			402	1,280	1,682
CHERAW NO. 2	1		511	1,158	1,670
CHERAW NO. 3			473	568	1,041
COURT HOUSE			511	1,468	1,979
CROSS ROADS				113	118
DUDLEY			37	162	199
GRANTS MILL			137	256	393
JEFFERSON			287	643	930
MANGUM				68	68
MIDDENDORF			27	219	246
MT. CROGHAN			55	218	273
OUSLEYDALE			13	320	333
PAGELAND			615	1,412	2,027
PATRICK			180	545	725
PEE DEE-HARRIS CREEK			26	251	277
RUBY			114	478	592
SHILOH			52	134	186
SNOW HILL			12	112	124
VAUGHN			1	77	78
WEXFORD			13	135	148
WHITE OAK			4	111	115
WINZO			133	178	311
MCBEE	1	2	245	637	885
COUNTY TOTALS	2	2	4,473	11,640	16,117

## CLARENDON VOTER REGISTRATION BREAKDOWN BY RACE REPORT

PRECINCT NAME	INDIAN	ORIENTAL	BLACK	WHITE	TOTAL
ALCOLU			370	285	655
BARRINEAU			32	269	301
BARROWS MILL			31	96	127
BLOOMVILLE			155	115	270
CALVARY			253	74	327
DAVIS STATION			348	137	485
HARMONY			232	179	411
HICKS			24	223	247
HOME BRANCH			36	161	197
JORDAN			320	283	603
MANNING NO. 1			330	224	554
MANNING NO. 2			207	262	469
MANNING NO. 3			145	519	664
MANNING NO. 4			627	419	1,046
MANNING NO. 5			151	475	626
NEW ZION			150	218	368
PAXVILLE			306	183	489
PANOLA			236	38	274
SARDINIA-GABLE			157	145	302
SUMMERTON NO. 1			372	482	854
SUMMERTON NO. 2			333	88	421
SUMMERTON NO. 3			514	136	650
TURBEVILLE			142	591	733
WILSON-FORESTON			384	162	546
OAKDALE			38	109	147
COUNTY TOTALS			5,893	5,873	11,766

## COLLETON VOTER REGISTRATION BREAKDOWN BY RACE REPORT

PRECINCT NAME	INDIAN	ORIENTAL	BLACK	WHITE	TOTAL
ASHTON			48	99	147
BELLS			74	69	143
BEREA			3	73	76
CANADY'S			78	130	208
COTTAGEVILLE			295	293	588
EDISTO			128	59	187
GREEN POND			431	138	569
HENDERSONVILLE			501	162	663
HORSE PEN			17	157	174
HUDSON'S MILL			41	114	155
JACKSONBORO			137	109	246
LODGE			61	159	220
MAPLE CANE		5	59	188	252
MASHAWVILLE			286	75	361
PEOPLE			4	146	150
PETITS			7	37	44
PENIEL				121	121
RITTER			252	79	331
ROUND O			134	124	258
RICE PATCH			183	234	417
RUFFIN			134	151	285
SIDNEY			42	82	124
SMOAKS			294	229	523
STOKES			19	178	197
SNIDERS			66	201	267
WALTERBORO NO. 1			222	759	981
WALTERBORO NO. 2			671	779	1,450
WALTERBORO NO. 3			276	562	838
WALTERBORO NO. 4			26	1,564	1,590
WILLIAMS			61	136	197
WOLFE CREEK			19	252	271
EDISTO BEACH				114	114
COUNTY TOTALS	5		4,569	7,573	12,147

## DARLINGTON VOTER REGISTRATION BREAKDOWN BY RACE REPORT

PRECINCT NAME	INDIAN	ORIENTAL	BLACK	WHITE	TOTAL
ANTIOCH	1		301	492	794
AUBURN			186	119	305
BETHEL			50	233	283
BLACK CREEK			21	500	521
BURNT BRANCH			48	132	180
CLYDE			31	175	206
DARLINGTON NO. 1			41	548	589
DARLINGTON NO. 2			391	892	1,283
DARLINGTON NO. 4			938	16	954
DARLINGTON NO. 5			917	16	933
DOVESVILLE			402	293	695
HARTSVILLE NO. 1			7	1,046	1,053
HARTSVILLE NO. 2 & 3			10	659	669
HARTSVILLE NO. 4			23	525	548
HARTSVILLE NO. 5			56	1,855	1,911
HARTSVILLE NO. 6			1,808	52	1,860
HARTSVILLE NO. 7			16	419	435
HARTSVILLE NO. 8			281	1,745	2,026
HIGH HILL			202	272	474
INDIAN BRANCH			61	250	311
KELLEYTOWN			42	795	837
LAKE SWAMP			163	238	401
LAMAR NO. 1			410	698	1,108
LAMAR NO. 2			175	304	479
LYDIA			179	189	368
MECHANICSVILLE		1	170	200	371
MONTCLARE			153	104	257
NEWMAN SWAMP			36	143	179
NEW MARKET			21	258	279
OATES			95	240	335
PALMETTO			59	621	680
PHILADELPHIA			35	133	168
POND HOLLOW			3	100	103
SOCIETY HILL			348	355	703
SWIFT CREEK			39	275	314
DARLINGTON NO. 3 A-K			131	1,004	1,135
DARLINGTON NO. 3 L-Z			72	859	931
DARLINGTON NO. 6			82	934	1,016
COUNTY TOTALS	1	1	8,003	17,689	25,694

## DILLON VOTER REGISTRATION BREAKDOWN BY RACE REPORT

PRECINCT NAME	INDIAN	ORIENTAL	BLACK	WHITE	TOTAL
EAST DILLON		1	51	1,400	1,452
WEST DILLON	1		503	555	1,059
SOUTH DILLON		1	635	639	1,275
LATTA			524	893	1,417
NEW HOLLY			48	90	138
LAKE VIEW			315	696	1,011
KEMPER			35	125	160
GADDY'S MILL			24	118	142
MT. CALVARY	3		234	232	469
BERMUDA			77	117	194
PLEASANT HILL			85	90	175
HAMER			218	248	466
OAKLAND	1		59	97	157
CAROLINA	4		38	69	111
LITTLE ROCK			170	208	378
MINTURN			55	58	113
OAK GROVE			62	555	617
MANNING			55	261	316
FLOYDALE			64	292	356
FORK			143	301	444
COUNTY TOTALS	9	2	3,395	7,044	10,450

## DORCHESTER VOTER REGISTRATION BREAKDOWN BY RACE REPORT

PRECINCT NAME	INDIAN	ORIENTAL	BLACK	WHITE	TOTAL
REEVESVILLE	1		359	386	746
GROVER NO. 1			171	220	391
ST. GEORGE			633	1,070	1,703
INDIAN FIELD			476	325	801
ROSSES			226	264	490
RIDGEVILLE	20		475	410	905
GIVHANS	2		376	311	689
KNIGHTSVILLE NO. 4	1		303	2,156	2,460
DORCHESTER			198	1,489	1,687
CAROLINA			661	369	1,030
DELEMARS	1		257	3	261
JEDBURG	1		238	791	1,030
HARLEYVILLE			134	371	505
KNIGHTSVILLE NO. 5	1		217	816	1,034
SUMMERVILLE NO. 5			135	1,384	1,519
OLD FORT			126	1,690	1,816
ASHLEY RIVER	1	2	75	2,277	2,355
GROVER NO. 3			50	54	104
ROSVILLE			490	507	997
FOUR HOLE			352	349	701
SAUL DAM			28	84	112
COUNT TOTALS	28	2	5,980	15,326	21,336

## EDGEFIELD VOTER REGISTRATION BREAKDOWN BY RACE REPORT

PRECINCT NAME	INDIAN	ORIENTAL	BLACK	WHITE	TOTAL
EDGEFIELD NO. 1			253	532	785
EDGEFIELD NO. 2			473	607	1,080
KENDALL			36	144	180
JOHNSTON NO. 1			389	393	782
JOHNSTON NO. 2			113	668	781
TRENTON			732	345	1,077
MERRIWEATHER		2	144	611	757
CLEVELAND			1	75	76
COLLIERS			6	124	130
RED HILL			3	110	113
ROCK HILL			167	41	208
BACON			31	88	119
PLEASANT LANE			123	56	179
MEETING STREET			134	111	245
LONG BRANCH			15	94	109
CENTRAL			25	91	116
MOSS			106	97	203
COUNTY TOTALS		2	2,751	4,187	6,940

**FAIRFIELD VOTER REGISTRATION  
BREAKDOWN BY RACE REPORT**

PRECINCT NAME	INDIAN	ORIENTAL	BLACK	WHITE	TOTAL
BLACKSTOCK			32	25	57
BLAIRS			321	85	406
CENTERVILLE			4	105	109
FEASTERVILLE			180	71	251
GREENBRIER			442	295	737
GLADDEN GROVE				45	45
JENKINSVILLE			380	69	449
HURES			168	8	176
HICKORY RIDGE			210	99	309
LEBANON			93	151	244
MITFORD			225	325	550
MONTICELLO			150	73	223
NEW HOPE			6	31	37
RIDGWAY			681	352	1,033
SIMPSON			114	39	153
SOUTH WINNSBORO			3	151	154
WINNSBORO MILLS			12	722	734
WINNSBORO NO. 1			627	661	1,288
WINNSBORO NO. 2			539	843	1,382
WHITE OAK			69	36	105
WOODWARD			56	13	69
COUNTY TOTALS			4,312	4,199	8,511

## FLORENCE VOTER REGISTRATION BREAKDOWN BY RACE REPORT

PRECINCT NAME	INDIAN	ORIENTAL	BLACK	WHITE	TOTAL
BACK SWAMP			13	178	191
BROOKGREEN		1	492	855	1,348
CARTERSVILLE			106	137	243
CLAUSSEN			194	194	388
COLES CROSS ROADS	1	1	6	1,063	1,071
VOX			107	193	300
COWARDS NO. 1			121	262	383
COWARDS NO. 2			52	196	248
EBENEZER			51	1,517	1,568
EFFINGHAM			93	214	307
ELIM			83	145	228
EVERGREEN			221	423	644
FLORENCE NO. 1			1,090	35	1,125
FLORENCE NO. 2			1,028	516	1,544
FLORENCE NO. 3			791	161	952
FLORENCE NO. 4			7	772	779
FLORENCE NO. 5				717	717
FLORENCE NO. 6		1		787	788
FLORENCE NO. 7			11	1,468	1,479
FLORENCE NO. 8				1,542	1,542
FRIENDFIELD			51	131	182
GLENNWOOD			43	200	243
GREENWOOD			41	1,212	1,253
HANNAH			21	337	358
HIGH HILL			17	195	212
SARDIS			29	160	189
JOHNSONVILLE	1		251	974	1,226
KINGSBURG			182	115	297
LAKE CITY NO. 1	1		391	597	989
LAKE CITY NO. 2		1	137	744	882
LAKE CITY NO. 3			205	601	806
LAKE CITY NO. 4			1,177	80	1,257
LEO			55	101	156
MARS BLUFF			250	1,576	1,826
MCCALLISTER MILL			38	228	266
OAK GROVE			21	253	274
OLANTA			135	536	671
PAMPLICO NO. 1			215	424	639
PROSPECT			3	141	144
QUINBY			35	751	786
SALEM			4	121	125
SCRANTON			145	352	497
STONE			157	168	325
TANSBAY			300	385	685
TIMMONSVILLE			726	906	1,632
PAMPLICO NO. 2			488	292	780
FLORENCE NO. 9			1,407	13	1,420
FLORENCE NO. 10			530	6	536
FLORENCE NO. 11			1	918	919
FLORENCE NO. 12				926	926
FLORENCE NO. 14		1		1,147	1,148
DELMAE			157	1,593	1,751
SPAULDING	1		441	73	514
GILBERT			367	160	527
COUNTY TOTALS	5	4	12,486	27,791	40,286



**GEORGETOWN VOTER REGISTRATION  
BREAKDOWN BY RACE REPORT**

PRECINCT NAME	INDIAN	ORIENTAL	BLACK	WHITE	TOTAL
ANDREWS			822	1,023	1,845
BETHEL			17	176	193
BLACK RIVER			27	289	316
BROWN'S FERRY			622	77	699
CHOPPEE			154	105	259
CARVER'S BAY			30	131	161
FOLLY GROVE			150	278	428
GEORGETOWN NO. 1			360	786	1,146
GEORGETOWN NO. 2			420	3	423
GEORGETOWN NO. 3			824	841	1,665
GEORGETOWN NO. 4		1	43	523	567
GEORGETOWN NO. 6			78	140	218
GEORGETOWN NO. 7			485	3	488
GRIER'S			217	2	219
KENSINGTON				695	695
GEORGETOWN NO. 5 MARYVILLE			42	1,026	1,068
MURRELLS INLET			191	640	831
MYERSVILLE			257	1	258
PAWLEY'S ISLAND			442	808	1,250
PENNY ROYAL			41	103	144
PLANTERSVILLE			333	23	356
PLEASANT HILL			217	486	703
POTATO BED FERRY			69	73	142
SAMPIT			449	162	611
SANTEE			462	12	474
SPRING BRANCH			44	219	263
SPRING GULLEY			7	134	141
SNOW MILL			237	14	251
WINYAH BAY			73	302	375
YAUHANNAH			2	51	53
COUNTY TOTALS		1	7,115	9,126	16,242

## GREENVILLE VOTER REGISTRATION BREAKDOWN BY RACE REPORT

PRECINCT NAME	INDIAN	ORIENTAL	BLACK	WHITE	TOTAL
WARD 1 PRECINCT 1	1		106	634	741
WARD 1 PRECINCT 2			77	1,853	1,930
WARD 1 PRECINCT 3			263	653	916
WARD 2 PRECINCT 1		3	97	2,585	2,685
WARD 2 PRECINCT 2	1		432	323	756
WARD 2 PRECINCT 3		2	6	2,310	2,318
WARD 3 PRECINCT 1			25	355	380
WARD 3 PRECINCT 2			245	519	764
WARD 3 PRECINCT 3			82	1,157	1,239
WARD 3 PRECINCT 4			1,530	49	1,579
WARD 4 PRECINCT 1			3	1,296	1,299
WARD 4 PRECINCT 2			402	1,243	1,645
WARD 4 PRECINCT 3			7	2,157	2,164
WARD 5 PRECINCT 1			589	154	743
WARD 5 PRECINCT 2			275	112	387
WARD 5 PRECINCT 4			312	127	439
WARD 6 PRECINCT 1			37	2,231	2,268
WARD 6 PRECINCT 3			83	1,708	1,792
WARD 6 PRECINCT 4	1	1	516	172	689
GREER PRECINCT NO. 1			21	384	405
GREER PRECINCT NO. 2			5	348	353
GREER PRECINCT NO. 3			40	598	638
GREER PRECINCT NO. 6	1		97	834	932
JENNINGS MILL			2	205	207
MARIDELL			92	382	474
TIGERVILLE			8	448	456
GOWENSVILLE				492	492
PLEASANT HILL			6	572	578
MOUNTAIN VIEW			13	478	491
SLATER-MARIETTA	1		73	1,063	1,137
TRAVELERS REST NO. 1	1		114	872	987
TRAVELERS REST NO. 2			46	690	736
TRAVELERS REST NO. 3		2	35	458	495
SANDY FLAT			37	946	983
O'NEAL		1	12	787	800
FROHAWK			10	669	679
FAIRVIEW	1		227	973	1,201
EDWARDS FOREST	1	1	20	1,630	1,652
PARIS MOUNTAIN		2	8	652	662
BEREA NO. 1			56	1,275	1,331
BEREA NO. 2			13	1,770	1,784
WESTCLIFFE		1	45	1,277	1,322
ALEXANDER			33	654	687
CITY VIEW			73	410	483
MONAGHAN			52	200	252
MONAVIEW			23	1,394	1,417
PARK PLACE			21	626	647
UNION BLEACHERY			3	428	431
DUNCAN CHAPEL		1	10	1,120	1,131
SANS SOUCI			2	877	879
CHAPEL HILL			2	1,127	1,129
WASHINGTON HEIGHTS			522	946	1,468
PIEDMONT PARK		1	20	2,017	2,038
WOODLAWN	1	3	50	2,034	2,088
WADE HAMPTON			4	675	679
LAKE FOREST HEIGHTS		2	12	1,413	1,427
LAKE FOREST	1		2	1,354	1,357
BOTANY WOODS			22	1,865	1,887
ROCK HILL			18	1,835	1,853
NORTHWOOD			8	2,192	2,200
TAYLORS			152	735	887
PLEASANT GROVE		1	29	1,303	1,333
BRUSHY CREEK		4	22	1,312	1,338
MISSION		1	89	2,173	2,263
TANGLEWOOD			52	1,229	1,281
BRANDON			60	607	667
EAST WELCOME			114	1,356	1,470
DUNEAN	1		287	776	1,064
WEST WELCOME			399	428	827
CHESTNUT HILLS			53	1,264	1,317
WEST GANTT		1	1,213	1,135	2,349
SYLVAN HILLS-PARAMOUNT PARK			518	149	667
BELLE MEADE		2	50	866	918
EAST GANTT		4	62	456	522
CONESTEE			53	820	873
MAULDIN NO. 1	1	2	98	3,105	3,206
MAULDIN NO. 2			200	1,326	1,526

## GREENVILLE CONTINUED

PRECINCT NAME	INDIAN	ORIENTAL	BLACK	WHITE	TOTAL
ROCKY CREEK			53	368	421
PLINEY			101	677	778
SIMPSONVILLE NO. 1		1	116	2,343	2,460
SIMPSONVILLE NO. 2			137	902	1,039
REEDY FORK			203	708	911
PIEDMONT			84	983	1,067
WARE PLACE			144	628	772
EAST DUNKLIN			62	564	626
FORK SHOALS			111	264	375
HOPEWELL		1	31	490	522
FOUNTAIN INN NO. 1			232	916	1,148
FOUNTAIN INN NO. 2			82	226	308
COUNTY TOTALS	12	37	11,751	86,717	98,517

GREENWOOD VOTER REGISTRATION  
BREAKDOWN BY RACE REPORT

PRECINCT NAME	INDIAN	ORIENTAL	BLACK	WHITE	TOTAL
GREENWOOD NO. 1			611	800	1,411
GREENWOOD NO. 2			956	429	1,385
GREENWOOD NO. 3			15	1,246	1,261
GREENWOOD NO. 4			283	1,377	1,660
GREENWOOD NO. 5			312	617	929
GREENWOOD NO. 6			44	1,105	1,149
GLENDALE			55	1,663	1,718
HARRIS			38	425	463
LACO			94	468	562
NINETY-SIX			350	971	1,321
NINETY-SIX MILL			39	517	556
WARE SHOALS			88	986	1,074
HODGES			132	320	452
COKESBURY			167	156	323
CORONACA			25	350	375
STONY POINT			4	141	145
CAMBRIDGE			24	71	95
OAK GROVE			4	68	72
CALLISON			16	118	134
KIRKSEY			40	86	126
TROY			25	96	121
BRADLEY			60	95	155
PHOENIX			3	159	162
EPWORTH			31	104	135
VERDERY			290	60	350
GREENWOOD MILL			25	388	413
NEW MARKET		1	63	401	465
EMERALD PLACE		1	34	544	579
BLAKEDALE			8	1,367	1,375
FAIRGROUNDS		3	120	1,096	1,219
RILEY			33	87	120
SHOALS JUNCTION			17	113	130
COUNTY TOTALS		5	4,006	16,424	20,435

## HAMPTON VOTER REGISTRATION BREAKDOWN BY RACE REPORT

PRECINCT NAME	INDIAN	ORIENTAL	BLACK	WHITE	TOTAL
BRUNSON			269	256	525
HAMPTON COURTHOUSE NO. 1			366	452	818
HAMPTON COURTHOUSE NO. 2			150	935	1,085
VARNVILLE			448	730	1,178
EARLY BRANCH			229	90	319
GARNETT			172	45	217
ESTILL			449	515	964
BONNETT			102	204	306
FURMAN			172	119	291
SCOTIA			147	43	190
YEMASSEE			291	167	458
HORSE GALL			2	50	52
RIVERS MILL			6	21	27
HOPEWELL			3	67	70
CROCKETSVILLE-MILEY			104	131	235
CUMMINGS			251	148	399
BLACK CREEK			11	42	53
ESTILL NO. 2			653	199	852
COUNTY TOTALS			3,825	4,214	8,039

## HORRY VOTER REGISTRATION BREAKDOWN BY RACE REPORT

PRECINCT NAME	INDIAN	ORIENTAL	BLACK	WHITE	TOTAL
BAYBORO			262	523	785
JOYNER SWAMP			31	194	225
POPLAR HILL			19	213	232
LIVE OAK			22	137	159
GURLEY			29	137	166
ALLSBROOK			8	210	218
HICKORY HILL			34	90	124
LITTLE RIVER			114	290	404
NIXON'S CROSS ROADS			316	151	467
WAMPEE			589	192	781
CHERRY GROVE			5	538	543
OCEAN DRIVE			19	834	853
CRESCENT BEACH			126	579	706
WINDY HILL BEACH		1	67	694	761
FLOYDS	1		80	319	400
SPRING BRANCH			60	165	225
TAYLORSVILLE				159	159
PLEASANT VIEW			34	136	170
MT. OLIVE			55	171	226
GREEN SEA			173	378	551
NORTON			4	86	90
JERNIGAN'S CROSS ROADS			1	103	104
EAST LORIS			190	852	1,042
SWEET HOME			87	200	287
EBENEZER			185	137	322
LEON			67	81	148
DAISEY			16	314	330
MT. VERNON			2	256	258
RED BLUFF			98	147	245
REHOBETH				180	180
GALIVANTS FERRY			28	145	173
AYNOR			117	601	718
MILL SWAMP				75	75
COOL SPRING			44	134	178
DOG BLUFF			2	237	239
JORDANVILLE			1	209	210
HORRY			46	486	532
PORT HARRELSON			431	6	437
TOODVILLE			77	155	232
PAWLEY SWAMP				164	164
CEDAR GROVE			8	308	316
BROWNWAY		1	7	168	176
JUNIPER BAY			1	172	173
SOCASSEE			16	832	848
MARLOWE			153	75	228
SURFSIDE BEACH		1	6	1,924	1,931
NORTH MYRTLE BEACH	1		4	4,062	4,075
CENTRAL MYRTLE BEACH		1	1,081	1,414	2,496
SOUTH MYRTLE BEACH	1	1	22	1,554	1,578
TILLY SWAMP			32	136	168
DOGWOOD			9	70	79
NORTH CONWAY			94	1,491	1,585
EAST CONWAY			31	685	716
WEST CONWAY			4	630	634
JAMESTOWN			39	761	800
RACE PATH			1,452	24	1,476
FOUR MILE			1	215	216
HOMEWOOD			72	245	317
ADRIAN				214	214
MAPLE			16	192	208
WHITE OAK				151	151
HICKORY GROVE			36	305	341
SHELL			4	232	236
RED HILL		1	4	571	576
SALEM			9	189	198
WEST LORIS			339	488	827
INLAND				101	101
BROOKSVILLE			88	82	170
COUNTY TOTALS	3	10	6,971	27,969	34,933

### JASPER VOTER REGISTRATION BREAKDOWN BY RACE REPORT

PRECINCT NAME	INDIAN	ORIENTAL	BLACK	WHITE	TOTAL
RIDGELAND NO. 1			310	859	1,169
RIDGELAND NO. 2			231	419	650
HARDEEVILLE	1		876	889	1,766
GRAYS			70	251	321
TILLMAN			337	152	489
GILLISONVILLE			165	74	239
GRAHAMVILLE			293	196	489
OKATIE			107	22	129
PINELAND			504	18	522
COOSAWHATCHIE			238	75	313
COUNTY TOTALS	1		3,131	2,955	6,087

### KERSHAW VOTER REGISTRATION BREAKDOWN BY RACE REPORT

PRECINCT NAME	INDIAN	ORIENTAL	BLACK	WHITE	TOTAL
AIRPORT			27	747	774
ANTIOCH			54	247	301
BETHUNE			137	636	773
BUFFALO			23	325	348
CAMDEN NO. 1		1	583	116	700
CAMDEN NO. 2			97	358	455
CAMDEN NO. 3			117	653	770
CAMDEN NO. 4	1		150	880	1,031
CAMDEN NO. 6				326	326
CASSATT			110	252	362
CHARLOTTE THOMPSON			279	427	706
DOBY'S MILL			35	124	159
EAST CAMDEN	1			322	323
ELGIN			166	713	879
GATES FORD			6	106	112
HERMITAGE				185	185
KERSHAW NO. 1			41	528	569
KERSHAW NO. 2			76	383	459
LIBERTY HILL			104	74	178
LUGOFF NO. 1			27	600	627
LUGOFF NO. 2		2	148	624	774
MALVERN HILL			73	468	541
RABON'S CROSS ROADS			185	388	573
SALT POND			58	127	185
SHAYLOR'S HILL			183	122	305
SPRINGDALE	1	1	177	747	926
THREE C'S		1	19	271	291
WESTVILLE			139	382	521
WHITE'S GARDENS			115	602	717
RIVERDALE			158	287	445
CAMDEN NO. 5			19	447	466
CAMDEN NO. 5A			262	332	594
COUNTY TOTALS	3	5	3,568	12,799	16,375

## LANCASTER VOTER REGISTRATION BREAKDOWN BY RACE REPORT

PRECINCT NAME	INDIAN	ORIENTAL	BLACK	WHITE	TOTAL
RIVERSIDE			33	340	373
PRIMUS			13	113	126
OAK RIDGE			38	109	147
ELGIN			69	658	727
DIXIE			9	166	175
DOUGLAS			50	632	682
FORK HILL			4	165	169
ERWIN FARM			3	664	667
RICH HILL			10	165	175
UNITY			27	268	295
SPRINGS MILL NO. 2			3	308	311
LYNWOOD DRIVE			14	523	537
WELSH'S			2	154	156
TABERNACLE			20	186	206
UNION			22	109	131
SPRINGS MILL NO. 1			205	205	205
WYLIE PARK		1	25	2,272	2,298
BELAIRE			91	515	606
VAN WYCK			91	197	288
FLAT CREEK			8	96	104
PLEASANT VALLEY		1	7	540	548
JACKSONHAM			62	205	267
FLINT RIDGE				80	80
HYDE PARK			2	260	262
MIDWAY			9	295	304
TRADESVILLE			14	163	177
PLEASANT HILL			62	193	255
LANCASTER EAST			742	216	958
ANTIOCH			48	440	488
KERSHAW			101	497	598
DWIGHT			32	328	360
CHARLESBORO			27	107	134
KERSHAW MILL			96	583	679
LANCASTER WEST			119	701	820
CARMEL			109	199	308
CAMP CREEK			20	427	447
HEATH SPRINGS			221	403	624
GOOCH'S CROSS ROADS			47	966	1,013
CHESTERFIELD AVENUE			319	797	1,116
COUNTY TOTALS		2	2,569	15,245	17,816

## LAURENS VOTER REGISTRATION BREAKDOWN BY RACE REPORT

PRECINCT NAME	INDIAN	ORIENTAL	BLACK	WHITE	TOTAL
WARD NO. 1			82	132	214
WARD NO. 2			65	164	229
WARD NO. 3			6	435	441
WARD NO. 4			773	285	1,058
WARD NO. 5			57	1,291	1,348
WARD NO. 6			161	774	935
BAILEY'S			43	153	196
TRINITY RIDGE			71	260	331
WATTSVILLE		1	15	604	620
BARKSDALE-NARNIE			19	150	169
MADDENS			46	316	362
CLINTON NO. 1 BOX 1			418	1,077	1,495
CLINTON NO. 1 BOX 2			205	1,652	1,857
JOANNA			54	620	674
LYDIA MILL			115	258	373
MOUNTVILLE			86	178	264
HOPEWELL			5	79	84
JONES STORE			166	181	347
OWINGS			25	118	143
GRAY COURT			201	314	515
WOODVILLE			9	237	246
SHILOH			12	114	126
DIALS			16	46	62
COOK'S STORE			27	148	175
YOUNGS			21	236	257
LANFORD			50	111	161
GRAYS			1	97	98
PLEASANT MOUND			3	53	56
STEWART'S STORE			9	48	57
ORA			58	91	149
LONG BRANCH			26	253	279
CROSS HILL			149	251	400
RENNO			41	41	82
SHADY GROVE			1	73	74
WATERLOO			204	212	416
TIP TOP				80	80
DANIEL'S STORE			7	200	207
EKOM			5	88	93
MOUNT OLIVE				93	93
MOUNT PLEASANT				78	78
HICKORY TAVERN			35	358	393
POPLAR SPRINGS			11	186	197
PRINCETON			17	79	96
BREWERTON			8	306	314
CLINTON MILL			222	478	700
COUNTY TOTALS		1	3,545	12,998	16,544



## LEE VOTER REGISTRATION BREAKDOWN BY RACE REPORT

PRECINCT NAME	INDIAN	ORIENTAL	BLACK	WHITE	TOTAL
ASHWOOD			108	439	547
ASHLAND			18	108	126
BISHOPVILLE WARD NO. 1			331	294	625
BISHOPVILLE WARD NO. 2			236	356	592
BISHOPVILLE WARD NO. 3			264	509	773
BISHOPVILLE WARD NO. 4			529	387	916
CEDAR CREEK			24	129	153
CYPRESS			171	195	366
ELLIOT			314	77	391
HICKORY HILL			72	108	180
IONIA			155	234	389
LUCKNOW			107	151	258
LYNCHBURG			712	237	949
MANVILLE			158	105	263
MT. CLIO			237	67	304
RATTLESNAKE SPRINGS			82	132	214
SCHROCKS MILL			1	45	46
SOUTH LYNCHBURG			39	73	112
SPRING HILL			282	72	354
ST. CHARLES			474	230	704
ST. MATTHEWS			16	110	126
STOKES BRIDGE			84	298	382
TURKEY CREEK			46	123	169
WOODROW			173	42	215
COUNTY TOTALS			4,633	4,521	9,154

## LEXINGTON VOTER REGISTRATION BREAKDOWN BY RACE REPORT

PRECINCT NAME	INDIAN	ORIENTAL	BLACK	WHITE	TOTAL
BATESBURG			334	1,220	1,554
MIMS			10	173	183
CRAPP'S STORE			9	273	282
GILBERT			15	290	305
POND BRANCH			12	220	232
RIDGE ROAD			2	486	488
SUMMIT			5	161	166
LEESVILLE	1		262	1,127	1,390
HOLLOW CREEK		1	20	440	461
BOILING SPRINGS		1	2	231	234
EDMUND			12	378	390
RED BANK			170	1,093	1,263
ST. MATTHEWS				334	334
FAIRVIEW			1	166	167
PELION			63	512	575
MACK-EDISTO			10	149	159
SWANSEA			460	804	1,264
SANDY RUN			44	234	278
GASTON			43	675	718
SHARPE'S HILL				264	264
CHAPIN			86	1,580	1,666
CROMER			14	1,610	1,624
LEXINGTON WARD NO. 1			30	807	837
LEXINGTON WARD NO. 2			304	886	1,190
CAYCE WARD NO. 1			43	934	977
CAYCE WARD NO. 2	1	1	333	2,467	2,802
CAYCE WARD NO. 3			90	822	912
CHALK HILL	1		271	787	1,059
CONGAREE	2		45	1,968	2,015
HOOK'S STORE			135	1,837	1,972
SALUDA RIVER	2		15	1,609	1,628
SPRINGDALE	2	2	1	1,593	1,596
TOWN OF PINERIDGE			43	551	594
WEST COLUMBIA WARD NO. 1			4	561	565
WEST COLUMBIA WARD NO. 2		1	143	1,315	1,459
WEST COLUMBIA WARD NO. 3			2	657	659
WEST COLUMBIA WARD NO. 4		1	37	1,040	1,078
IRMO	1	5	101	2,437	2,544
CHALLEDON		1	5	2,339	2,345
WHITEHALL		2	16	1,965	1,983
GARDENDALE		2	17	2,578	2,597
WOODLAND HILLS		1	23	1,624	1,648
PINEVIEW		1	47	2,741	2,789
CAYCE WARD NO. 2-A	2	1	123	1,035	1,161
LAKE SIDE		1	52	2,005	2,058
COUNTY TOTALS	12	21	3,454	46,978	50,465

### MCCORMICK VOTER REGISTRATION BREAKDOWN BY RACE REPORT

PRECINCT NAME	INDIAN	ORIENTAL	BLACK	WHITE	TOTAL
MT. CARMEL		1	152	42	195
CLATWORTHY CROSS ROADS			23	28	51
YOUNG'S SCHOOL			2	10	12
WILLINGTON			84	30	114
BORDEAUX			8	24	32
MCCORMICK NO. 1			392	453	845
TALBERT'S STORE			21	57	78
BETHANY			86	56	142
MCCORMICK NO. 2			278	630	908
PLUM BRANCH			216	198	414
WHITE TOWN			60	59	119
REHOBETH			4	12	16
PARKSVILLE			85	134	219
MODOC				74	74
CLARKS HILL			151	55	206
COUNTY TOTALS		1	1,562	1,862	3,425

### MARION VOTER REGISTRATION BREAKDOWN BY RACE REPORT

PRECINCT NAME	INDIAN	ORIENTAL	BLACK	WHITE	TOTAL
NORTH MARION			364	1,635	1,999
SOUTH MARION	2		1,706	1,137	2,845
EAST MULLINS			566	1,355	1,921
WEST MULLINS			817	842	1,659
RAINS			288	230	518
CENTENARY			324	162	486
FRIENDSHIP			188	46	234
BRITTON'S NECK			538	421	959
CEDAR GROVE			129	180	309
SELLERS			185	41	226
TEMPERANCE			149	129	278
ZION			160	103	263
NICHOLS			219	287	506
TODDS			61	134	195
COUNTY TOTALS	2		5,694	6,702	12,398

### MARLBORO VOTER REGISTRATION BREAKDOWN BY RACE REPORT

PRECINCT NAME	INDIAN	ORIENTAL	BLACK	WHITE	TOTAL
ADAMSVILLE			37	101	138
BELENHEIM			167	211	378
BRIGHTSVILLE			60	175	235
BROWNSVILLE			38	209	247
RED HILL			267	342	611
TATUM	1		88	177	266
WALLACE			426	754	1,180
QUICK'S CROSS ROADS			133	229	362
CLIO	2	1	342	595	940
MCCOLL	4		176	908	1,088
EAST MCCOLL			5	507	512
EAST BENNETTSVILLE A-M	1		507	1,286	1,794
WEST BENNETTSVILLE A-M	1		662	543	1,206
SOUTH BENNETTSVILLE			89	318	407
EAST BENNETTSVILLE N-Z			275	660	935
WEST BENNETTSVILLE N-X			382	336	718
COUNTY TOTALS	11	1	3,654	7,351	11,017

## NEWBERRY VOTER REGISTRATION BREAKDOWN BY RACE REPORT

PRECINCT NAME	INDIAN	ORIENTAL	BLACK	WHITE	TOTAL
WARD NO. 1			36	547	583
WARD NO. 2			24	903	927
WARD 3 NO. 1			49	278	327
WARD 3 NO. 2			109	576	685
WARD 4 NO. 1			80	53	133
WARD 4 NO. 2			348	145	493
WARD NO. 5			141	365	506
WARD NO. 6			123	665	788
AIRPORT			14	267	281
BETH-EDEN			19	157	176
BUSH RIVER			21	76	97
CENTRAL			1	58	59
CHAPPELLS	1		15	73	89
DOMINICK			24	24	24
FAIRVIEW			12	263	275
GARMANY			37	262	299
HARTFORD			3	172	175
HELENA			178	48	226
JALAPA			34	228	262
JOHNSTONE			20	172	192
JOLLY STREET			4	123	127
KINARDS			5	50	55
LITTLE MOUNTAIN			80	376	456
LONGSHORE			34	146	180
MAYBINTON			80	7	87
MIDWAY			6	102	108
MT. BETHEL			20	67	87
MT. PLEASANT			33	89	122
MULBERRY			18	99	117
OAKLAND			46	583	629
O'NEAL NO. 1			5	33	38
O'NEAL NO. 2			17	196	213
PEAK			19	82	101
POMARIA			82	232	314
PROSPERITY NO. 1			108	325	433
PROSPERITY NO. 2			92	289	381
SALUDA NO. 7			28	21	49
SILVERSTREET			52	208	260
STONEY HILL			13	222	235
ST. PAUL			12	71	83
ST. PHILLIPS			28	281	309
TRINITY			5	59	64
UNION			3	49	52
UTOPIA			16	44	60
VAUGHNVILLE			1	22	23
WALTON			16	73	89
WHEELAND			6	99	105
WHITMIRE NO. 1			80	790	870
WHITMIRE NO. 2			183	662	845
ZION			3	120	123
COUNTY TOTALS	1		2,359	10,852	13,212

## OCONEE VOTER REGISTRATION BREAKDOWN BY RACE REPORT

PRECINCT NAME	INDIAN	ORIENTAL	BLACK	WHITE	TOTAL
CORINTH			1	200	201
EARLES GROVE			7	153	160
RAVENEL			6	659	665
FAIR PLAY			2	364	366
FRIENDSHIP			41	325	366
HOLLY SPRINGS				141	141
KEOWEE				547	547
LONG CREEK				129	129
MT. REST				472	472
MADISON			4	204	208
NEWRY				175	175
OAKWAY		1	11	393	405
PROVIDENCE			1	139	140
RETURN			5	161	166
RICHLAND			6	129	135
SALEM				765	765
SENECA NO. 1			415	1,783	2,198
SENECA NO. 2		1	353	2,024	2,378
SHILOH			20	300	320
SOUTH UNION			6	107	113
TAMASSEE				309	309
TOKEENA			9	214	223
UTICA			2	388	390
WALHALLA NO. 1			60	1,360	1,420
WALHALLA NO. 2			110	1,389	1,499
WESTMINSTER NO. 1			123	958	1,081
WESTMINSTER NO. 2			96	1,101	1,197
WEST UNION		1	24	443	468
COUNTY TOTALS		3	1,302	15,332	16,637

## ORANGEBURG VOTER REGISTRATION BREAKDOWN BY RACE REPORT

PRECINCT NAME	INDIAN	ORIENTAL	BLACK	WHITE	TOTAL
ORANGEBURG WARD NO. 1		3	190	721	914
ORANGEBURG WARD NO. 2			474	203	677
ORANGEBURG WARD NO. 3			44	239	283
ORANGEBURG WARD NO. 4	2		960	140	1,102
ORANGEBURG WARD NO. 5	1	1	388	364	754
ORANGEBURG WARD NO. 6			106	670	776
ORANGEBURG WARD NO. 7			7	1,304	1,311
ORANGEBURG WARD NO. 8			8	555	563
ORANGEBURG WARD NO. 9	1		3	526	530
SUBURBAN NO. 1	2		2,274	44	2,320
SUBURBAN NO. 2			1,624	292	1,916
SUBURBAN NO. 3	1		413	340	754
SUBURBAN NO. 4			7	288	295
SUBURBAN NO. 5			209	474	683
SUBURBAN NO. 6			247	235	482
SUBURBAN NO. 7			240	1,398	1,638
BETHEL			52	132	184
NORTH BOWMAN			720	359	1,079
SOUTH BOWMAN			528	307	835
NORTH BRANCHVILLE			284	401	685
SOUTH BRANCHVILLE			176	247	423
COPE			155	233	388
CORDOVA			206	578	784
EDISTO			18	224	242
ELLOREE			529	571	1,100
NORTH EUTAWVILLE			263	236	499
SOUTH EUTAWVILLE			780	143	923
FOUR HOLES			41	308	349
EAST HOLLY HILL			772	240	1,012
WEST HOLLY HILL			234	643	877
JAMISON			118	167	285
LIMESTONE			140	286	426
NEESES-LIVINGS			124	480	604
EAST NORTH			216	456	672
WEST NORTH			328	330	658
NORWAY			466	451	917
PINE HILL-BOLEN			150	515	665
PROVIDENCE			331	235	566
POWESVILLE			142	140	282
SANTEE			704	260	964
EAST SPRINGFIELD			147	270	417
WEST SPRINGFIELD			185	230	415
VANCE			624	167	791
COUNTY TOTALS	7	4	15,627	16,402	32,040

## PICKENS VOTER REGISTRATION BREAKDOWN BY RACE REPORT

PRECINCT NAME	INDIAN	ORIENTAL	BLACK	WHITE	TOTAL
PICKENS MILL			5	742	747
SIX MILE			2	903	905
CENTRAL			46	1,353	1,399
LIBERTY			112	1,044	1,156
ZION			10	307	317
GLENWOOD MILL			23	472	495
EASLEY MILL		2	6	994	1,002
ALICE MILL			34	657	691
ARIAL MILL		2		713	715
NORRIS			18	462	480
PRATERS			1	221	222
ROCKY BOTTOM				42	42
HOLLY SPRINGS				300	300
PUMPKINTOWN				379	379
CROSSWELL			24	721	745
DACUSVILLE		1	2	494	497
FLAT ROCK				227	227
GRIFFIN				297	297
MOUNTAIN VIEW				227	227
OLD ST. CHURCH			139	777	916
CLEMSON A-L	1	3	122	1,988	2,114
CLEMSON M-Z		3	93	1,624	1,720
EASLY A-F			83	1,041	1,124
EASLEY G-Q			137	1,394	1,531
EASLEY R-Z			77	825	902
PICKENS A-F			45	841	886
PICKENS G-MC & M			62	780	842
PICKENS M-Z			47	801	848
ALBERT R LEWIS				366	366
SOUTH LIBERTY			9	741	750
MOUNT CARMEL			22	419	441
COUNTY TOTALS	1	11	1,119	22,152	23,283

## RICHLAND VOTER REGISTRATION BREAKDOWN BY RACE REPORT

PRECINCT NAME	INDIAN	ORIENTAL	BLACK	WHITE	TOTAL
COLUMBIA WARD 1		3	48	1,439	1,490
COLUMBIA WARD 2			469	256	725
COLUMBIA WARD 3	1	1	525	1,134	1,661
COLUMBIA WARD 4	1		285	613	899
COLUMBIA WARD 5		1	95	401	497
COLUMBIA WARD 6			25	1,677	1,702
COLUMBIA WARD 7	2		1,708	10	1,720
COLUMBIA WARD 8	1		1,655	23	1,679
COLUMBIA WARD 9	1		1,791	20	1,812
COLUMBIA WARD 10		2	108	1,288	1,398
COLUMBIA WARD 11	1	3	394	855	1,253
COLUMBIA WARD 12		2	404	1,578	1,984
COLUMBIA WARD 13		1	8	1,659	1,668
COLUMBIA WARD 14			3	1,240	1,243
COLUMBIA WARD 15			46	778	824
COLUMBIA WARD 16		1	4	1,243	1,248
COLUMBIA WARD 17		1	33	1,622	1,656
COLUMBIA WARD 18	1	1	745	1,388	2,135
COLUMBIA WARD 19	1	1	1,228	150	1,380
COLUMBIA WARD 20		1	347	1,117	1,465
COLUMBIA WARD 21		1	1,086	449	1,536
COLUMBIA WARD 22			652	890	1,542
COLUMBIA WARD 23		1	209	673	883
COLUMBIA WARD 24				989	989
COLUMBIA WARD 25	1		15	1,478	1,494
ARCADIA		2	18	1,670	1,690
BALLENTINE		1	278	2,331	2,610
BLYTHEWOOD			389	795	1,184
BRANDON		4	12	1,836	1,852
COLLEGE PLACE	1	2	1,039	626	1,668
COOPER		1	93	1,882	1,976
DENNSIDE		1	1,846	1,074	2,921
DENTSVILLE	2	6	1,053	1,820	2,881
EASTOVER		1	1,324	395	1,720
EDGEWOOD		2	835	798	1,635
FAIRLAWN			213	343	556
N. FOREST ACRES		3	44	2,698	2,745
S. FOREST ACRES			31	1,361	1,392
GADSDEN			981	41	1,022
GARNERS		1	308	196	505
GREENVIEW			4,177	73	4,250
HAMPTON		4	48	2,759	2,811
HOPKINS			1,094	165	1,259
HORRELL HILL		3	444	2,235	2,682
KEENAN	1	3	475	678	1,157
KILLIAN		6	419	1,194	1,619
LYKESLAND		5	28	1,662	1,695
MIDWAY	3	24	174	2,801	3,002
OAKWOOD		1	15	1,504	1,520
OLYMPIA			726	421	1,147
PONTIAC	4	5	187	2,103	2,299
RIDGEWOOD			1,448	155	1,603
ST. ANDREWS	1	1	188	2,874	3,064
SATCHEL FORD				1,152	1,152
SPRINGVILE			2	398	400
WHITEWELL	7	6	294	3,662	3,969
BLUFF			1,505	94	1,599
WARD 26	1	3	35	734	773
WARD 27			6	984	990
COUNTY TOTALS	30	105	31,612	66,484	98,231



## SALUDA VOTER REGISTRATION BREAKDOWN BY RACE REPORT

PRECINCT NAME	INDIAN	ORIENTAL	BLACK	WHITE	TOTAL
PLEASANT CROSS			65	93	158
BIG CREEK			25	70	95
PLUM BRANCH			57	36	93
CENTENNIAL			10	113	123
RICHLAND			6	171	177
CLYDE			14	123	137
SARDIS			2	103	105
COOL SPRING				77	77
SALUDA NO. 1			503	490	993
DENNY			13	144	157
SALUDA NO. 2			143	774	917
EULALA			27	49	76
ZOAR			28	110	138
FAIRFAX				85	85
MONETTA			11	111	122
FAIRVIEW				129	129
RED HILL				51	51
FRUIT HILL			31	21	52
RIDGE SPRING			199	273	472
HIGGINS			34	118	152
SUMTER				25	25
HOLLY				223	223
WARD			69	173	242
HOLLYWOOD			47	372	419
BATESBURG-SALUDA			39	103	142
MAYSON			37	156	193
HOSTONS			12	158	170
MERCHANT			1	85	86
TILLMAN				50	50
MT. WILLING			46	140	186
OAK GROVE			63	58	121
PLEASANT GROVE			5	207	212
DELMAR			2	114	116
COUNTY TOTALS			1,489	5,005	6,494

**SPARTANBURG VOTER REGISTRATION  
BREAKDOWN BY RACE REPORT**

PRECINCT NAME	INDIAN	ORIENTAL	BLACK	WHITE	TOTAL
MAYO			11	393	404
MAYO MILLS				172	172
MILLS MILL			68	414	482
MOORE			10	155	165
NEW PROSPECT		1	72	377	450
PACOLET			153	782	935
PACOLET MILLS			52	583	635
PAULINE			21	301	322
PELHAM				122	122
POPLAR SPRINGS			1	250	251
POWELL MILL	1		78	611	690
REIDVILLE		1	59	523	583
ROEBUCK	2		395	1,225	1,622
SAXON			16	316	332
SPARTANBURG WARD NO. 1 BOX 1 A-L			427	111	538
SPARTANBURG WARD NO. 1 BOX 1 M-Z			374	74	448
SPARTANBURG WARD 1 BOX 2			181	465	646
SPARTANBURG WARD NO. 1 BOX 3 STATION A			974	70	1,044
SPARTANBURG WARD NO. 1 BOX 4 A-L				547	547
SPARTANBURG WARD NO. 1 BOX 4 M-Z				307	307
SPARTANBURG WARD NO. 1 BOX 5 A-L				611	611
SPARTANBURG WARD NO. 1 BOX 5 M-Z			1	467	468
SPARTANBURG WARD NO. 2			612	479	1,092
SPARTANBURG WARD NO. 3 BOX 1 A-L	1	2	11	1,342	1,355
SPARTANBURG WARD NO. 3 BOX 1 M-Z			7	1,064	1,071
SPARTANBURG WARD NO. 3 BOX 2			33	1,466	1,499
ABNEY MILL			64	762	826
ANTIOCH			11	143	154
ARCADIA			9	221	230
ARLINGTON			2	620	622
ARROWOOD			39	192	231
BALLENGER			24	419	443
BEN-AVON			5	745	750
BERRY			8	606	614
BERRY SHOALS			5	202	207
BISHOP			25	260	285
BOILING SPRINGS		2	72	2,023	2,097
BROOKLYN			52	197	249
CAMPOBELLO			61	552	613
CAMPION		1	174	1,737	1,912
CANAAN			28	525	553
CANNONS CAMPGROUND			81	547	628
CAVINS			20	167	187
CEDAR SPRINGS			186	1,501	1,687
CHEROKEE SPRINGS			51	322	373
CHESNEE			91	448	539
CHESNEE MILL			18	299	317
CLIFTON NO. 1			26	161	187
CLIFTON NO. 2			8	288	296
CONVERSE			1	274	275
COOLEY SPRINGS			23	223	246
COWPENS			184	945	1,129
CRESCENT			73	364	437
CROSS ANCHOR			60	273	333
CUNNINGHAM			38	353	391
DEYOUNG			16	350	366
DRAYTON		1	115	574	690
DUNCAN		1	101	1,107	1,209
EAST GREER			365	328	693
ENOREE			77	566	643
FAIRFOREST			126	1,102	1,228
FAIRMONT			121	236	357
FINGERVILLE			57	204	261
FLENDALE			18	445	463
GLENN SPRINGS			14	203	217
GRAMLING		1	9	365	375
HAYNE SHOP			62	790	852
HILLTOP			40	557	597
HOBBYSVILLE			9	119	128
HOLLY SPRINGS			7	465	472
INMAN A-L			142	604	746
INMAN M-Z			96	462	558
INMAN MILLS			4	586	590
JACKSON MILL			4	249	253
JOHNSON CITY			7	349	356
LANDRUM			94	1,405	1,499
LYMAN A-L			66	682	748
LYMAN M-Z			45	494	539
			150	736	886

## SPARTANBURG CONTINUED

PRECINCT NAME	INDIAN	ORIENTAL	BLACK	WHITE	TOTAL
SPARTANBURG WARD NO. 3 BOX 3 A-L			143	622	765
SPARTANBURG WARD NO. 3 BOX 3 M-Z			67	2,827	2,896
SPARTANBURG WARD NO. 3 BOX 4		2	281	872	1,155
SPARTANBURG WARD NO. 4 BOX 1		2	2	371	373
SPARTANBURG WARD NO. 4 BOX 2			239	264	503
SPARTANBURG WARD NO. 4 BOX 3			453	1,099	1,552
SPARTANBURG WARD NO. 5			296	223	519
SPARTANBURG WARD NO. 6 A-L			251	173	424
SPARTANBURG WARD NO. 6 M-Z			94	410	504
STARTEX			3	141	144
SWAIN			24	165	189
SWITZER			181	173	354
UNA			5	262	267
VALLEY FALLS			8	575	584
VICTOR MILL	1		19	388	407
WALNUT GROVE			301	386	687
WELLFORD		1	66	1,405	1,472
WEST VIEW			20	110	130
WHITE STONE			58	1,904	1,963
WHITNEY STATION A	1		14	458	472
WHITNEY STATION B			159	416	575
WOODRUFF A-L			177	445	622
WOODRUFF M-Z			27	255	282
WOODS CHAPEL			8	2,778	2,786
ZION HILL			8	250	258
MORLOW			11	220	231
MT. OLIVE			246	183	429
SPARTANBURG WARD NO. 1 BOX 3 STATION B					
COUNTY TOTALS	6	15	9,901	58,949	68,871

SUMTER VOTER REGISTRATION  
BREAKDOWN BY RACE REPORT

PRECINCT NAME	INDIAN	ORIENTAL	BLACK	WHITE	TOTAL
PRECINCT NO. 1			473	168	641
PRECINCT NO. 2	1	2	514	821	1,338
PRECINCT NO. 3		1	601	832	1,434
PRECINCT NO. 4			131	251	382
5-A-MAYESVILLE			346	138	484
5-B-SALEM			163	27	190
6-A-TAYLORS			80	117	197
6-B-SHILOH			251	73	324
6-C-PLEASANT GROVE			41	76	117
6-D-TRINITY			55	71	126
PRECINCT NO. 7	1		378	694	1,073
PRECINCT NO. 8	1		238	585	824
PRECINCT NO. 9		2	449	428	879
PRECINCT NO. 10			297	1,212	1,509
PRECINCT NO. 11			1	1,738	1,739
PRECINCT NO. 12		1	146	1,022	1,169
PRECINCT NO. 13	4		268	665	937
PRECINCT NO. 14			7	737	744
PRECINCT NO. 15			213	849	1,062
PRECINCT NO. 16			32	745	777
PRECINCT NO. 17			190	567	757
PRECINCT NO. 18			415	164	579
PRECINCT NO. 19			940	87	1,027
PRECINCT NO. 20			509	136	645
PRECINCT NO. 21	1		684	6	691
PRECINCT NO. 22			922	69	991
PRECINCT NO. 23	2		321	512	835
PRECINCT NO. 24		2	398	1,935	2,335
PRECINCT NO. 25		2	458	523	983
PRECINCT NO. 26-A			8	97	105
PRECINCT NO. 26-B			518	298	816
PRECINCT NO. 27			169	1,198	1,367
COUNTY TOTALS	10	10	10,216	16,841	27,077

## UNION VOTER REGISTRATION BREAKDOWN BY RACE REPORT

PRECINCT NAME	INDIAN	ORIENTAL	BLACK	WHITE	TOTAL
OTTARAY			4	149	153
WARD NO. 1 PRECINCT NO. 1			84	922	1,006
WARD NO. 1 PRECINCT NO. 2			192	574	766
WARD NO. 2			511	622	1,133
WARD NO. 3		1	104	742	847
WARD NO. 4 PRECINCT NO. 1			61	814	875
WARD NO. 4 PRECINCT NO. 2			115	418	533
EXCELSIOR MILL			267	950	1,217
BONHAM			54	315	369
MONARCH BOX NO. 1	1		12	660	673
MONARCH BOX NO. 2			33	385	418
BUFFALO BOX NO. 1			67	767	834
EAST BUFFALO			62	208	270
COLERAIN				57	57
PUTMAN			18	220	238
PARHAM				73	73
OAKLAND			6	102	108
WEST SPRINGS			33	131	164
CROSS KEYS			144	252	396
BLACK ROCK			97	128	225
CARLISLE			308	133	441
SANTUCK			166	223	389
MEADOWS			40	298	338
ADAMSBURG			55	235	290
KELTON			163	363	526
LOCKHART BOX NO. 1			10	329	339
LOCKHART BOX NO. 2			30	460	490
JONESVILLE BOX NO. 1			166	448	614
JONESVILLE BOX NO. 2			152	529	681
JONESVILLE BOX NO. 3			13	56	69
COUNTY TOTALS	1	1	2,967	11,563	14,532

## WILLIAMSBURG VOTER REGISTRATION BREAKDOWN BY RACE REPORT

PRECINCT NAME	INDIAN	ORIENTAL	BLACK	WHITE	TOTAL
BLACK RIVER			158	151	309
BLOOMINGVALE			364	145	509
CADES			453	250	703
CEDAR SWAMP			152	238	390
CENTRAL			145	111	256
EARLES			54	334	388
EBENEZER			91	207	298
GREELEYVILLE			968	447	1,415
HARMONY			53	214	267
HEBRON			55	327	382
HEMINGWAY			461	1,041	1,502
HENRY			10	92	102
INDIANTOWN			295	171	466
KINGSTREE NO. 1			474	1,909	2,383
KINGSTREE NO. 2			645	92	737
KINGSTREE NO. 3			1,546	454	2,000
LANE			587	161	748
LENUDS			2	33	35
MIDWAY			228	136	364
MILLWOOD			208	154	362
MORRISVILLE			213	17	230
MT. VERNON			110	111	221
NESMITH			578	111	689
OAK RIDGE				61	61
PERGAMOS			93	317	410
PINEY FOREST			1	424	425
POPLAR HILL			20	132	152
SALTERS			712	136	848
SANDY BAY			66	294	360
SINGLETARY			25	74	99
SUTTONS			44	80	124
TRIO			721	85	806
WORKMAN			4	31	35
MUDDY CREEK			3	120	123
COUNTY TOTALS			9,539	8,660	18,199

## YORK VOTER REGISTRATION BREAKDOWN BY RACE REPORT

PRECINCT NAME	INDIAN	ORIENTAL	BLACK	WHITE	TOTAL
BETHANY			8	254	262
BETHEL			97	1,137	1,234
BLAIRSVILLE			156	152	308
BOWLING GREEN			19	117	136
BULLOCKS CREEK			15	54	69
CANNON MILL			37	396	433
CATAWBA			93	184	277
CLOVER NO. 1			286	908	1,194
CLOVER NO. 2			21	606	627
COTTON BELT			5	185	190
DELPHOS			1	162	163
EBENEZER		2	11	1,780	1,793
FILBERT			21	230	251
FORT MILL NO. 1			68	806	874
FORT MILL NO. 2			19	942	962
FORT MILL NO. 3	1		21	1,099	1,120
HICKORY GROVE			84	274	358
HIGHLAND PARK		1	137	747	885
HOPEWELL				23	23
LESLIE NO. 1			42	585	627
MCCONNELLSVILLE			101	213	314
MT. HOLLY	1		53	822	876
NEWPORT			15	392	407
NEW ZION			2	68	70
NORTHSIDE	8		5	621	634
OAK RIDGE			27	510	537
OGDEN			102	149	251
RED RIVER	1			133	134
ROCK HILL NO. 1				352	352
ROCK HILL NO. 2			886	200	1,086
ROCK HILL NO. 3	1		961	288	1,250
ROCK HILL NO. 4			361	338	699
ROCK HILL NO. 5			4	1,391	1,395
ROCK HILL NO. 6	1		49	1,260	1,310
ROCK HILL NO. 7	2		16	1,289	1,307
SANTIAGO				63	63
SHARON			37	281	318
SMYRNA			6	108	114
TIRZAH			20	203	223
YORK NO. 1			479	498	977
YORK NO. 2			179	988	1,167
INDIA HOOK		2	32	1,451	1,485
EDGEWOOD			455	76	531
FEWELL PARK				632	632
FORT MILL NO. 4			257	503	760
LESLIE NO. 2			16	764	803
MT. GALLANT	23		4	998	1,002
NORTHWESTERN		1	55	525	581
TEGA CAY					
COUNTY TOTALS	38	6	5,263	25,757	31,064

## VOTERS DELETED FROM ACTIVE REGISTRATION ROLLS IN SOUTH CAROLINA 1968-4/28/77

County	Total Inactive	Conviction	Deceased	Voting Record	Registered Twice	Residence Change	Other
Abbeville	3,660	13	690	2,055	108	729	65
Aiken	15,674	33	2,254	8,878	261	4,100	148
Allendale	2,117	17	396	1,287	73	323	21
Anderson	15,057	41	2,299	8,587	271	3,637	222
Bamberg	2,984	13	641	1,580	90	628	32
Barnwell	3,842	16	812	1,808	207	936	63
Beaufort	5,994	20	847	3,882	136	1,066	43
Berkeley	9,043	7	1,278	5,388	265	2,054	51
Calhoun	1,852	1	340	1,136	24	339	12
Charleston	46,640	217	5,256	22,386	1,081	17,340	360
Cherokee	10,124	15	1,173	6,606	968	1,312	50
Chester	6,136	17	1,071	3,784	130	1,060	74
Chesterfield	7,347	16	1,094	5,117	271	818	31
Clarendon	4,837	1	940	2,969	116	714	67
Colleton	5,396	27	1,118	3,178	65	972	36
Darlington	9,562	4	1,602	6,307	578	1,021	50
Dillon	4,449	7	831	2,942	71	573	25
Dorchester	7,431	6	1,000	5,075	479	808	63
Edgefield	2,494	15	478	1,523	38	427	13
Fairfield	4,464	25	700	3,071	45	597	26
Florence	18,146	9	2,597	10,738	574	4,049	179
Georgetown	5,694	37	1,078	3,262	74	1,224	19
Greenville	44,423	122	4,651	24,145	414	14,695	396
Greenwood	9,300	26	1,385	5,015	175	2,587	112
Hampton	3,102	17	647	1,711	53	625	49
Horry	11,869	29	1,941	7,779	177	1,913	30
Jasper	1,888	2	326	1,215	50	274	21
Kershaw	6,249	20	1,030	3,457	109	1,579	54
Lancaster	7,580	21	1,142	5,052	115	1,188	62
Laurens	8,690	24	1,272	5,705	121	1,504	64
Lee	3,004	1	631	1,652	95	582	43
Lexington	17,882	29	1,970	9,213	510	5,856	304
McCormick	1,443	8	276	867	43	218	31
Marion	5,310	18	958	3,486	136	638	74
Marlboro	6,091	2	938	4,209	219	538	185
Newberry	5,294	19	1,295	2,580	93	1,275	32
Oconee	7,265	26	1,075	5,054	169	923	18
Orangeburg	17,835	33	2,102	12,127	1,082	2,400	91
Pickens	9,590	9	1,204	5,428	212	2,633	104
Richland	67,433	356	5,244	16,672	1,582	42,689	890
Saluda	2,897	10	527	1,913	96	308	43
Spartanburg	33,091	99	4,011	20,583	530	7,690	178
Sumter	10,588	3	1,432	6,092	248	2,759	54
Union	6,282	39	1,231	3,815	221	887	89
Williamsburg	5,512	14	1,188	3,257	171	842	40
York	16,286	70	1,903	10,642	444	3,139	88
STATE TOTALS	501,847	1,554	66,904	273,228	12,990	142,469	4,702

## ELIGIBLE VOTERS BEFORE AND AFTER 1977 NON-VOTER PURGE

	Eligible Voters Prior to 1977 Purge	Biannual Purge Of Non-Voters Jul. 31, 1977	Eligible Voters After 1977 Purge
Abbeville.....	8,945	929	8,016
Aiken.....	41,221	4,993	36,228
Allendale.....	5,504	677	4,827
Anderson.....	39,968	3,804	36,164
Bamberg.....	7,336	685	6,651
Barnwell.....	10,149	1,027	9,122
Beaufort.....	17,191	2,041	15,150
Berkeley.....	23,364	3,067	20,297
Calhoun.....	4,866	482	4,384
Charleston.....	103,133	13,728	89,405
Cherokee.....	16,379	2,440	13,939
Chester.....	11,138	1,280	9,858
Chesterfield.....	16,186	2,930	13,256
Clarendon.....	11,837	1,167	10,670
Colleton.....	12,205	1,554	10,651
Darlington.....	25,749	3,592	22,157
Dillon.....	10,602	881	9,721
Dorchester.....	21,478	2,761	18,717
Edgefield.....	7,046	638	6,408
Fairfield.....	8,476	1,037	7,439
Florence.....	40,523	4,861	35,662
Georgetown.....	16,688	1,798	14,890
Greenville.....	97,978	10,815	87,163
Greenwood.....	20,416	1,888	18,528
Hampton.....	8,073	993	7,080
Horry.....	36,100	3,283	32,817
Jasper.....	6,064	533	5,531
Kershaw.....	16,366	1,661	14,705
Lancaster.....	17,914	1,836	16,078
Laurens.....	16,530	1,813	14,717
Lee.....	9,202	1,021	8,181
Lexington.....	50,331	6,277	44,054
McCormick.....	3,431	354	3,077
Marion.....	12,491	1,359	11,132
Marlboro.....	11,025	1,215	9,810
Newberry.....	13,134	1,146	11,988
Oconee.....	16,637	1,800	14,837
Orangeburg.....	32,024	4,359	27,665
Pickens.....	23,570	2,641	20,929
Richland.....	96,517	9,296	87,221
Saluda.....	6,444	541	5,903
Spartanburg.....	69,706	8,467	61,239
Sumter.....	27,332	3,456	23,876
Union.....	14,453	2,678	11,775
Williamsburg.....	18,264	1,520	16,744
York.....	31,551	4,368	27,183
<b>State Totals.....</b>	<b>1,115,537</b>	<b>129,692</b>	<b>985,845</b>

**STATE ELECTION COMMISSION PUBLICATIONS  
AND  
TRAINING AIDS**

1. Registration and Election Laws of South Carolina (published every even numbered election year in August or September).
2. Booklet entitled "Poll Manager's Handbook For Conduct of General Elections" (published each even-numbered election year in September or October).
3. Annual Report
4. Periodic brochures, pamphlets and statistical data for the public on voter registration and election procedures and the number of registered voters in the State.
5. Statistical data on voter turnout for every election held in South Carolina is available for public inspection at the office of the State Election Commission. This data includes the number of registered voters and the number who actually voted broken down by race and sex.
6. "Selected Legal Opinions and Correspondence" was prepared to be used by the County Board of Voter Registration. The booklet outlines certain procedures to be followed by the Boards when certain problem situations arise in registration. It will be updated periodically.  
  
"Manual of Instruction for Voter Registration" was prepared for all members of the County Boards of Voter Registration. It outlines all clerical procedures to be followed for voter registration. This booklet will be updated periodically.
7. Training films, video and audio productions used to instruct election officials and provide information to the public concerning voter registration and election procedures.